



Gateway to the Gorge

July 31, 2008

Associate Administrator for Safety  
Federal Railroad Administration  
Office of Safety, RRS-23  
1120 Vermont Avenue, NW  
Washington, DC 20590

**Subject: Notice of Establishment of a Railroad Quiet Zone under 49 CFR 222.39(a)(1) Quiet Zone: Washougal Quiet Zone**

In order to activate the quiet zone described herein pursuant to the requirements of 49 CFR 222 et.seq., the City of Washougal submits this Notice of Quiet Zone Establishment inclusive of Attachments "A-F".

Crossings contained in the Quiet Zone:

Five public at-grade crossings and one grade separated crossing are contained within the Quiet Zone. These crossings are:

<u>Crossing ID</u>	<u>Street Name</u>
090110F	3 <sup>rd</sup> Street
090112U	6 <sup>th</sup> Street
090113B	15 <sup>th</sup> Street
090114H	20 <sup>th</sup> Street
090115P	24 <sup>th</sup> Street
090117D	32 <sup>nd</sup> Street

Effective Date of Quiet Zone:

(Date to be 21 days after NOE is sent) is to be the date upon which routine locomotive horn use at the above crossings shall cease.

Regulatory basis for designation of Quiet Zone:

This Quiet Zone will be established under the regulatory provisions of 49 CFR 222.39(a), which require implementation of Supplemental Safety Measures at every public crossing in the Quiet Zone.

Prior to the effective date, the following equipment will be in operation.

3<sup>rd</sup> Street: Installation will comply with the requirements of Appendix A to Part 222 A 3 Gates with Channelization Devices.

6<sup>th</sup> Street: Installation will comply with the requirements of Appendix A to Part 222 A 3 Gates with Channelization Devices.

15<sup>th</sup> Street: This crossing is a railroad underpass.

**CITY HALL**

1701 C Street  
Washougal, WA  
98671

(360) 835-8501  
Fax (360) 835-8808

**POLICE DEPARTMENT**

1320 A Street  
Washougal, WA  
98671

(360) 835-8701  
Fax (360) 835-7559

**FIRE & RESCUE**

1400 A Street  
Washougal, WA  
98671

(360) 835-2211  
Fax (360) 699-4859



Associate Administrator for Safety  
Federal Railroad Administration  
Office of Safety, RRS-23  
7/31/2008  
Page 2 of 3

20<sup>th</sup> Street: Installation will comply with the requirements of Appendix A to Part 222 A 3 Gates with Channelization Devices.

24<sup>th</sup> Street: Installation will comply with the requirements of Appendix A to Part 222 A 3 Gates with Channelization Devices.

32<sup>nd</sup> Street: Installation will comply with the requirements of Appendix A to Part 222 A 3 Gates with Channelization Devices.

Time period within which restrictions of the horn will be imposed:

The time period within which restrictions on the horn will be imposed is 24 hours per day.

Grade Crossing Inventory Form (Prior to Quiet Zone Establishment):

See Attachment A.

<u>Crossing ID</u>	<u>Street Name</u>
090110F	3 <sup>rd</sup> Street
090112U	6 <sup>th</sup> Street
090113B	15 <sup>th</sup> Street
090114H	20 <sup>th</sup> Street
090115P	24 <sup>th</sup> Street
090117D	32 <sup>nd</sup> Street

Grade Crossing Inventory Form (After Quiet Zone Establishment)

See Attachment B.

<u>Crossing ID</u>	<u>Street Name</u>
090110F	3 <sup>rd</sup> Street
090112U	6 <sup>th</sup> Street
090113B	15 <sup>th</sup> Street
090114H	20 <sup>th</sup> Street
090115P	24 <sup>th</sup> Street
090117D	32 <sup>nd</sup> Street

Notice of Intent

A Notice of Intent to Establish a Quiet Zone at the above listed locations was mailed to all railroads operating over the public grade crossings within the proposed quiet zone, the State agency responsible for grade crossing safety, and the State agency responsible for highway and road safety for those crossings on (date Notice of Intent was sent).

**CITY HALL**

1701 C Street  
Washougal, WA  
98671

(360) 835-8501  
Fax (360) 835-8808

**POLICE DEPARTMENT**

1320 A Street  
Washougal, WA  
98671

(360) 835-8701  
Fax (360) 835-7559

**FIRE & RESCUE**

1400 A Street  
Washougal, WA  
98671

(360) 835-2211  
Fax (360) 699-4859



Gateway to the Gorge

Associate Administrator for Safety  
Federal Railroad Administration  
Office of Safety, RRS-23  
7/31/2008  
Page 3 of 3

The Notice of Intent was mailed more than 60 days before the mailing of this Notice of Quiet Zone Establishment. Written comments and/or "no comment" statements have been received from all railroads operating over the public grade crossings within the proposed quiet zone, the State agency responsible for grade crossing safety, and the State agency responsible for highway and road safety.

**CITY HALL**  
1701 C Street  
Washougal, WA  
98671  
(360) 835-8501  
Fax (360) 835-8808

Compliance Monitoring Point of Contact

James Dunn Phone: (360) 835-2662  
Assistant Public Works Director Fax: (360) 835-0792  
[jdunn@ci.washougal.wa.us](mailto:jdunn@ci.washougal.wa.us)  
City of Washougal  
1701 C St  
Washougal, WA 98671

Respectfully Submitted,

James Dunn  
Assistant Public Works Director  
City of Washougal

Enclosures – Attachments A-F

**POLICE DEPARTMENT**  
1320 A Street  
Washougal, WA  
98671  
(360) 835-8701  
Fax (360) 835-7559

**FIRE & RESCUE**  
1400 A Street  
Washougal, WA  
98671  
(360) 835-2211  
Fax (360) 699-4859

**U.S. DOT - CROSSING INVENTORY INFORMATION  
AS OF 1/28/2008**

Crossing No.: **090110F**      Update Reason: **Changed Crossing**      Effective Begin-Date of Record: **10/04/07**  
 Railroad: **BNSFBNSF Rwy Co. [BNSF]**      **Current Record**  
 Initiating Agency **Railroad**      Type and Position: **Public At Grade**

**Part I Location and Classification of Crossing**

Division:	<b>NORTHWEST</b>	State:	<b>WA</b>
Subdivision:	<b>FALLBRIDGE</b>	County:	<b>CLARK</b>
Branch or Line Name:	<b>PORTLND-WISHRAM</b>	City:	<b>In WASHOUGAL</b>
Railroad Milepost:	<b>0025.85</b>	Street or Road Name:	<b>3RD ST.</b>
Railroad I.D. No.:	<b>0047</b>	Highway Type & No.:	<b>CITY ST</b>
Nearest RR Timetable Stn:	<b>WASHOUGAL</b>	HSR Corridor ID:	
Parent Railroad:		County Map Ref. No.:	<b>6-1</b>
Crossing Owner:		Latitude:	<b>45.5822614</b>
ENS Sign Installed:		Longitude:	<b>-122.3751443</b>
Passenger Service:	<b>AMTRAK</b>	Lat/Long Source:	<b>Actual</b>
Avg Passenger Train Count:	<b>0</b>	Quiet Zone:	<b>No</b>
Adjacent Crossing with Separate Number:	<b>No</b>		

**Private Crossing Information:**

Category:	Public Access:
Specify Signs:	Specify Signals:
ST/RR A	ST/RR B
ST/RR C	ST/RR D
Railroad Use:	
State Use:	
Narrative:	

Emergency Contact: **(800)832-5452**      Railroad Contact: **(913)551-4540**      State Contact:

**Part II Railroad Information**

Number of Daily Train Movements:	Less Than One Movement Per Day:	<b>No</b>
Total Trains: <b>40</b> Total Switching: <b>0</b>	Day Thru: <b>31</b>	
Typical Speed Range Over Crossing: From <b>1</b> to <b>65</b> mph	Maximum Time Table Speed: <b>65</b>	
Type and Number of Tracks: Main: <b>1</b> Other: <b>0</b>	Specify:	
Does Another RR Operate a Separate Track at Crossing? <b>No</b>		
Does Another RR Operate Over Your Track at Crossing? <b>Yes: ATK</b>		

ATTACHMENT "A"

**U.S. DOT - CROSSING INVENTORY INFORMATION**  
Continued

Crossing **090110F**

Effective Begin-Date of Record: **10/04/07**

Current Record

**Part III: Traffic Control Device Information**

**Signs:**

Crossbucks:	2	Highway Stop Signs:	0
Advanced Warning:	Yes	Hump Crossing Sign:	
Pavement Markings:	No Markings	Other Signs:	0 Specify: 0

**Train Activated Devices:**

Gates:	2	4 Quad or Full Barrier:	
Mast Mounted FL:	2	Total Number FL Pairs:	2
Cantilevered FL (Over):	0	Cantilevered FL (Not over):	0
Other Flashing Lights:	0	Specify Other Flashing Lights:	
Highway Traffic Signals:	0	Wigwags:	0 Bells: 1
Other Train Activated Warning Devices:		Special Warning Devices Not Train Activated:	
Channelization:		Type of Train Detection:	Constant Warning Time
Track Equipped with Train Signals?	Yes	Traffic Light Interconnection/Preemption:	

**Part IV: Physical Characteristics**

Type of Development:	<i>Industrial</i>	Smallest Crossing Angle:	<i>60 to 90 Degrees</i>
Number of Traffic Lanes Crossing Railroad:	2	Are Truck Pullout Lanes Present?	No
Is Highway Paved?	Yes	If Other:	
Crossing Surface:	<i>Asphalt</i>	Is it Signalized?	
Nearby Intersecting Highway?	<i>N/A</i>	Is Crossing Illuminated?	
Does Track Run Down a Street?	No		
Is Commercial Power Available?	Yes		

**Part V: Highway Information**

Highway System:	<i>Non-Federal-aid</i>	Functional Classification of Road at Crossing:	<i>Urban Local</i>
Is Crossing on State Highway System:	No	AADT Year:	2008
Annual Average Daily Traffic (AADT):	2091	Avg. No of School Buses per Day:	12
Estimated Percent Trucks:	07		
Posted Highway Speed:	0		

**U.S. DOT - CROSSING INVENTORY INFORMATION  
AS OF 1/28/2008**

Crossing No.: **090112U**      Update Reason: **Changed Crossing**      Effective Begin-Date of Record: **10/04/07**  
 Railroad: **BNSFBNSF Rwy Co. [BNSF]**      **Current Record**  
 Initiating Agency Railroad      Type and Position: **Public At Grade**

**Part I Location and Classification of Crossing**

Division:	<b>NORTHWEST</b>	State:	<b>WA</b>
Subdivision:	<b>FALLBRIDGE</b>	County:	<b>CLARK</b>
Branch or Line Name:	<b>PORTLAND-WISHRAM</b>	City:	<b>In WASHOUGAL</b>
Railroad Milepost:	<b>0026.13</b>	Street or Road Name:	<b>6TH ST</b>
Railroad I.D. No.:	<b>0047</b>	Highway Type & No.:	<b>CITY ST</b>
Nearest RR Timetable Stn:	<b>WASHOUGAL</b>	HSR Corridor ID:	
Parent Railroad:		County Map Ref. No.:	<b>6-1</b>
Crossing Owner:		Latitude:	<b>45.5817133</b>
ENS Sign Installed:		Longitude:	<b>-122.3691284</b>
Passenger Service:	<b>AMTRAK</b>	Lat/Long Source:	<b>Actual</b>
Avg Passenger Train Count:	<b>0</b>	Quiet Zone:	<b>No</b>
Adjacent Crossing with Separate Number:	<b>No</b>		

**Private Crossing Information:**

Category:	Public Access:		
Specify Signs:	Specify Signals:		
ST/RR A	ST/RR B	ST/RR C	ST/RR D
Railroad Use:			
State Use:			
Narrative:			

Emergency Contact: **(800)832-5452**      Railroad Contact: **(913)551-4540**      State Contact:

**Part II Railroad Information**

Number of Daily Train Movements:	Less Than One Movement Per Day:	<b>No</b>
Total Trains: <b>40</b>	Day Thru: <b>31</b>	
Total Switching: <b>0</b>	Maximum Time Table Speed: <b>65</b>	
Typical Speed Range Over Crossing: From <b>1</b> to <b>65</b> mph	Specify:	
Type and Number of Tracks: Main: <b>1</b> Other: <b>0</b>		
Does Another RR Operate a Separate Track at Crossing? <b>No</b>		
Does Another RR Operate Over Your Track at Crossing? Yes: <b>ATK</b>		

## U.S. DOT - CROSSING INVENTORY INFORMATION

Crossing 090112U

Continued

Effective Begin-Date of Record: 10/04/07

Current Record

### Part III: Traffic Control Device Information

**Signs:**

Crossbucks: 2	Highway Stop Signs: 0
Advanced Warning: Yes	Hump Crossing Sign:
Pavement Markings: Stop Lines	Other Signs: 0 Specify: 0

**Train Activated Devices:**

Gates: 2	4 Quad or Full Barrier:
Mast Mounted FL: 2	Total Number FL Pairs: 6
Cantilevered FL (Over): 2	Cantilevered FL (Not over): 0
Other Flashing Lights: 0	Specify Other Flashing Lights:
Highway Traffic Signals: 0	Wigwags: 0 Bells: 1
Other Train Activated Warning Devices:	Special Warning Devices Not Train Activated:
Channelization:	Type of Train Detection: Constant Warning Time
Track Equipped with Train Signals? Yes	Traffic Light Interconnection/Preemption:

### Part IV: Physical Characteristics

Type of Development: Industrial	Smallest Crossing Angle: 60 to 90 Degrees
Number of Traffic Lanes Crossing Railroad: 2	Are Truck Pullout Lanes Present? No
Is Highway Paved? Yes	If Other:
Crossing Surface: Asphalt	Is it Signalized?
Nearby Intersecting Highway? N/A	Is Crossing Illuminated?
Does Track Run Down a Street? No	
Is Commercial Power Available? Yes	

### Part V: Highway Information

Highway System: Non-Federal-aid	Functional Classification of Road at Crossing: Urban Collector
Is Crossing on State Highway System: No	
Annual Average Daily Traffic (AADT): 4180	AADT Year: 2008
Estimated Percent Trucks: 07	Avg. No of School Buses per Day: 14
Posted Highway Speed: 0	

**U.S. DOT - CROSSING INVENTORY INFORMATION  
AS OF 1/28/2008**

Crossing No.: **090114H**      Update Reason: **Changed Crossing**      Effective Begin-Date of Record: **10/04/07**  
 Railroad: **BNSFBNSF Rwy Co. [BNSF]**      **Current Record**  
 Initiating Agency **Railroad**      Type and Position: **Public At Grade**

**Part I Location and Classification of Crossing**

Division:	<b>NORTHWEST</b>	State:	<b>WA</b>
Subdivision:	<b>FALLBRIDGE</b>	County:	<b>CLARK</b>
Branch or Line Name:	<b>PORTLND-WISHRAM</b>	City:	<b>In WASHOUGAL</b>
Railroad Milepost:	<b>0027.02</b>	Street or Road Name:	<b>20TH ST.</b>
RailRoad I.D. No.:	<b>0047</b>	Highway Type & No.:	<b>CITY ST</b>
Nearest RR Timetable Stn:	<b>WASHOUGAL</b>	HSR Corridor ID:	
Parent Railroad:		County Map Ref. No.:	<b>6-1</b>
Crossing Owner:		Latitude:	<b>45.5800602</b>
ENS Sign Installed:		Longitude:	<b>-122.3509959</b>
Passenger Service:	<b>AMTRAK</b>	Lat/Long Source:	<b>Actual</b>
Avg Passenger Train Count:	<b>0</b>	Quiet Zone:	<b>No</b>
Adjacent Crossing with Separate Number:	<b>No</b>		

**Private Crossing Information:**

Category: \_\_\_\_\_ Public Access: \_\_\_\_\_  
 Specify Signs: \_\_\_\_\_ Specify Signals: \_\_\_\_\_

ST/RR A      ST/RR B      ST/RR C      ST/RR D

Railroad Use: \_\_\_\_\_  
 State Use: \_\_\_\_\_  
 Narrative: \_\_\_\_\_

Emergency Contact: **(800)832-5452**      Railroad Contact: **(913)551-4540**      State Contact: \_\_\_\_\_

**Part II Railroad Information**

Number of Daily Train Movements: \_\_\_\_\_ Less Than One Movement Per Day: **No**  
 Total Trains: **40**      Total Switching: **0**      Day Thru: **31**  
 Typical Speed Range Over Crossing: From **1** to **65** mph      Maximum Time Table Speed: **65**  
 Type and Number of Tracks: Main: **1**      Other: **0**      Specify: \_\_\_\_\_  
 Does Another RR Operate a Separate Track at Crossing? **No**  
 Does Another RR Operate Over Your Track at Crossing? Yes: **ATK**



**U.S. DOT - CROSSING INVENTORY INFORMATION**  
Continued

Crossing **090114H**

Effective Begin-Date of Record: **10/04/07**

*Current Record*

**Part III: Traffic Control Device Information**

**Signs:**

Crossbucks:	2	Highway Stop Signs:	0
Advanced Warning:	Yes	Hump Crossing Sign:	
Pavement Markings:	<i>No Markings</i>	Other Signs:	0 Specify: 0

**Train Activated Devices:**

Gates:	2	4 Quad or Full Barrier:	
Mast Mounted FL:	2	Total Number FL Pairs:	2
Cantilevered FL (Over):	2	Cantilevered FL (Not over):	0
Other Flashing Lights:	0	Specify Other Flashing Lights:	
Highway Traffic Signals:	0	Wigwags:	0 Bells: 1
Other Train Activated Warning Devices:		Special Warning Devices Not Train Activated:	
Channelization:	Yes	Type of Train Detection:	Constant Warning Time
Track Equipped with Train Signals?	<i>No</i>	Traffic Light Interconnection/Preemption:	

**Part IV: Physical Characteristics**

Type of Development:	<i>Residential</i>	Smallest Crossing Angle:	<i>60 to 90 Degrees</i>
Number of Traffic Lanes Crossing Railroad:	2	Are Truck Pullout Lanes Present?	<i>No</i>
Is Highway Paved?	<i>Yes</i>	If Other:	
Crossing Surface:	<i>Asphalt</i>	Is it Signalized?	
Nearby Intersecting Highway?	<i>N/A</i>	Is Crossing Illuminated?	
Does Track Run Down a Street?	<i>No</i>		
Is Commercial Power Available?	<i>Yes</i>		

**Part V: Highway Information**

Highway System:	<i>Non-Federal-aid</i>	Functional Classification of Road at Crossing:	<i>Urban Local</i>
Is Crossing on State Highway System:	<i>No</i>	AAAT Year:	2008
Annual Average Daily Traffic (AADT):	702	Avg. No of School Buses per Day:	2
Estimated Percent Trucks:	<i>07</i>		
Posted Highway Speed:	<i>0</i>		

**U.S. DOT - CROSSING INVENTORY INFORMATION  
AS OF 1/28/2008**

Crossing No.: **090115P**      Update Reason: **Changed Crossing**      Effective Begin-Date of Record: **10/04/07**  
 Railroad: **BNSFBNSF Rwy Co. [BNSF]**      **Current Record**  
 Initiating Agency **Railroad**      Type and Position: **Public At Grade**

**Part I Location and Classification of Crossing**

Division:	<b>NORTHWEST</b>	State:	<b>WA</b>
Subdivision:	<b>FALLBRIDGE</b>	County:	<b>CLARK</b>
Branch or Line Name:	<b>PORTLAND-WISHRAM</b>	City:	<b>In WASHOUGAL</b>
Railroad Milepost:	<b>0027.24</b>	Street or Road Name:	<b>24TH ST</b>
Railroad I.D. No.:	<b>0047</b>	Highway Type & No.:	<b>CITY ST</b>
Nearest RR Timetable Stn:	<b>WASHOUGAL</b>	HSR Corridor ID:	
Parent Railroad:		County Map Ref. No.:	<b>6-1</b>
Crossing Owner:		Latitude:	<b>45.5795081</b>
ENS Sign Installed:		Longitude:	<b>-122.3466204</b>
Passenger Service:	<b>AMTRAK</b>	Lat/Long Source:	<b>Actual</b>
Avg Passenger Train Count:	<b>0</b>	Quiet Zone:	<b>No</b>
Adjacent Crossing with Separate Number:	<b>No</b>		

**Private Crossing Information:**

Category:	Public Access:
Specify Signs:	Specify Signals:
ST/RR A      ST/RR B      ST/RR C      ST/RR D	
Railroad Use:	
State Use:	
Narrative:	

Emergency Contact: **(800)832-5452**      Railroad Contact: **(913)551-4540**      State Contact:

**Part II Railroad Information**

Number of Daily Train Movements:	Less Than One Movement Per Day:	<b>No</b>
Total Trains: <b>40</b> Total Switching: <b>0</b>	Day Thru: <b>31</b>	
Typical Speed Range Over Crossing: From <b>1</b> to <b>65</b> mph	Maximum Time Table Speed: <b>65</b>	
Type and Number of Tracks: Main: <b>1</b> Other: <b>0</b>	Specify:	
Does Another RR Operate a Separate Track at Crossing? <b>No</b>		
Does Another RR Operate Over Your Track at Crossing? <b>Yes: ATK</b>		

**U.S. DOT - CROSSING INVENTORY INFORMATION**  
Continued

Crossing 090115P

Effective Begin-Date of Record: 10/04/07

Current Record

**Part III: Traffic Control Device Information**

**Signs:**

Crossbucks:	2	Highway Stop Signs:	0
Advanced Warning:	Yes	Hump Crossing Sign:	
Pavement Markings:	Stop Lines	Other Signs:	0 Specify: 0

**Train Activated Devices:**

Gates:	2	4 Quad or Full Barrier:	
Mast Mounted FL:	2	Total Number FL Pairs:	2
Cantilevered FL (Over):	2	Cantilevered FL (Not over):	0
Other Flashing Lights:	0	Specify Other Flashing Lights:	
Highway Traffic Signals:	0	Wigwags:	0 Bells: 1
Other Train Activated Warning Devices:		Special Warning Devices Not Train Activated:	
Channelization:	Yes	Type of Train Detection:	Constant Warning Time
Track Equipped with Train Signals?	Yes	Traffic Light Interconnection/Preemption:	

**Part IV: Physical Characteristics**

Type of Development:	Open Space	Smallest Crossing Angle:	60 to 90 Degrees
Number of Traffic Lanes Crossing Railroad:	4	Are Truck Pullout Lanes Present?	No
Is Highway Paved?	Yes	If Other:	
Crossing Surface:	Asphalt	Is it Signalized?	
Nearby Intersecting Highway?	Less than 75 feet	Is Crossing Illuminated?	
Does Track Run Down a Street?	No		
Is Commercial Power Available?	Yes		

**Part V: Highway Information**

Highway System:	Non-Federal-aid	Functional Classification of Road at Crossing:	Urban Local
Is Crossing on State Highway System:	No	AADT Year:	2008
Annual Average Daily Traffic (AADT):	744	Avg. No of School Buses per Day:	2
Estimated Percent Trucks:	6		
Posted Highway Speed:	0		

**U.S. DOT - CROSSING INVENTORY INFORMATION  
AS OF 1/28/2008**

Crossing No.: **090117D**      Update Reason: **Changed Crossing**      Effective Begin-Date of Record: **08/17/06**  
 Railroad: **BNSFBNSF Rwy Co. [BNSF]**      **Current Record**  
 Initiating Agency **Railroad**      Type and Position: **Public At Grade**

**Part I Location and Classification of Crossing**

Division:	<b>NORTHWEST</b>	State:	<b>WA</b>
Subdivision:	<b>FALLBRIDGE</b>	County:	<b>CLARK</b>
Branch or Line Name:	<b>PORTLND-WISHRAM</b>	City:	<b>In WASHOUGAL</b>
Railroad Milepost:	<b>0027.71</b>	Street or Road Name:	<b>32ND ST</b>
RailRoad I.D. No.:	<b>0047</b>	Highway Type & No.:	<b>CITY ST</b>
Nearest RR Timetable Stn:	<b>WASHOUGAL</b>	HSR Corridor ID:	
Parent Railroad:		County Map Ref. No.:	<b>6-1</b>
Crossing Owner:		Latitude:	<b>45.5779716</b>
ENS Sign Installed:		Longitude:	<b>-122.3368968</b>
Passenger Service:	<b>AMTRAK</b>	Lat/Long Source:	<b>Actual</b>
Avg Passenger Train Count:	<b>0</b>	Quiet Zone:	<b>No</b>
Adjacent Crossing with Separate Number:			

**Private Crossing Information:**

Category: \_\_\_\_\_ Public Access: \_\_\_\_\_  
 Specify Signs: \_\_\_\_\_ Specify Signals: \_\_\_\_\_

ST/RR A                      ST/RR B                      ST/RR C                      ST/RR D

Railroad Use: \_\_\_\_\_  
 State Use: \_\_\_\_\_  
 Narrative: \_\_\_\_\_

Emergency Contact: **(800)832-5452**      Railroad Contact: **(913)551-4540**      State Contact: \_\_\_\_\_

**Part II Railroad Information**

Number of Daily Train Movements: \_\_\_\_\_ Less Than One Movement Per Day: **No**  
 Total Trains: **40**      Total Switching: **0**      Day Thru: **31**  
 Typical Speed Range Over Crossing: From **1** to **65** mph      Maximum Time Table Speed: **65**  
 Type and Number of Tracks: Main: **1**      Other: **1**      Specify: **INDUST**  
 Does Another RR Operate a Separate Track at Crossing? **No**  
 Does Another RR Operate Over Your Track at Crossing? **Yes: ATK**

## U.S. DOT - CROSSING INVENTORY INFORMATION

Crossing **090117D**

Continued

Effective Begin-Date of Record: **08/17/06**

Current Record

### Part III: Traffic Control Device Information

**Signs:**

Crossbucks:	0	Highway Stop Signs:	0
Advanced Warning:	Yes	Hump Crossing Sign:	
Pavement Markings:	<b>No Markings</b>	Other Signs:	0 Specify: 0

**Train Activated Devices:**

Gates:	2	4 Quad or Full Barrier:	
Mast Mounted FL:	2	Total Number FL Pairs:	0
Cantilevered FL (Over):	2	Cantilevered FL (Not over):	0
Other Flashing Lights:	0	Specify Other Flashing Lights:	
Highway Traffic Signals:	0	Wigwags:	0 Bells: 1
Other Train Activated Warning Devices:		Special Warning Devices Not Train Activated:	
Channelization:		Type of Train Detection:	<b>Constant Warning Time</b>
Track Equipped with Train Signals?	Yes	Traffic Light Interconnection/Preemption:	Simultaneous

### Part IV: Physical Characteristics

Type of Development:	Open Space	Smallest Crossing Angle:	60 to 90 Degrees
Number of Traffic Lanes Crossing Railroad:	2	Are Truck Pullout Lanes Present?	No
Is Highway Paved?	Yes	If Other:	
Crossing Surface:	Timber	Is it Signalized?	
Nearby Intersecting Highway?	N/A	Is Crossing Illuminated?	
Does Track Run Down a Street?	No		
Is Commercial Power Available?	Yes		

### Part V: Highway Information

Highway System:	Non-Federal-aid	Functional Classification of Road at Crossing:	Urban Collector
Is Crossing on State Highway System:	No	AADT Year:	2008
Annual Average Daily Traffic (AADT):	9749	Avg. No of School Buses per Day:	43
Estimated Percent Trucks:	8		
Posted Highway Speed:	0		

**U.S. DOT - CROSSING INVENTORY INFORMATION  
AS OF 1/28/2008**

Crossing No.: **090110F**      Update Reason: **Changed Crossing**      Effective Begin-Date of Record: **10/04/07**  
 Railroad: **BNSFBNSF Rwy Co. [BNSF]**      **Current Record**  
 Initiating Agency **Railroad**      Type and Position: **Public At Grade**

**Part I Location and Classification of Crossing**

Division:	<b>NORTHWEST</b>	State:	<b>WA</b>
Subdivision:	<b>FALLBRIDGE</b>	County:	<b>CLARK</b>
Branch or Line Name:	<b>PORTLND-WISHRAM</b>	City:	<b>In WASHOUGAL</b>
Railroad Milepost:	<b>0025.85</b>	Street or Road Name:	<b>3RD ST.</b>
RailRoad I.D. No.:	<b>0047</b>	Highway Type & No.:	<b>CITY ST</b>
Nearest RR Timetable Stn:	<b>WASHOUGAL</b>	HSR Corridor ID:	
Parent Railroad:		County Map Ref. No.:	<b>6-1</b>
Crossing Owner:		Latitude:	<b>45.5822614</b>
ENS Sign Installed:		Longitude:	<b>-122.3751443</b>
Passenger Service:	<b>AMTRAK</b>	Lat/Long Source:	<b>Actual</b>
Avg Passenger Train Count:	<b>0</b>	Quiet Zone:	<b>No</b>
Adjacent Crossing with Separate Number:	<b>No</b>		

**Private Crossing Information:**

Category:	Specify Signs:	Public Access:	Specify Signals:
	ST/RR A      ST/RR B      ST/RR C      ST/RR D		
Railroad Use:			
State Use:			
Narrative:			

Emergency Contact: **(800)832-5452**      Railroad Contact: **(913)551-4540**      State Contact:

**Part II Railroad Information**

Number of Daily Train Movements:	Less Than One Movement Per Day:	<b>No</b>
Total Trains: <b>40</b> Total Switching: <b>0</b>	Day Thru: <b>31</b>	
Typical Speed Range Over Crossing: From <b>1</b> to <b>65</b> mph	Maximum Time Table Speed: <b>65</b>	
Type and Number of Tracks: Main: <b>1</b> Other: <b>0</b>	Specify:	
Does Another RR Operate a Separate Track at Crossing? <b>No</b>		
Does Another RR Operate Over Your Track at Crossing? <b>Yes: ATK</b>		

ATTACHMENT "B"

**U.S. DOT - CROSSING INVENTORY INFORMATION**  
Continued

Crossing **090110F**

Effective Begin-Date of Record: **10/04/07**

**Current Record**

**Part III: Traffic Control Device Information**

**Signs:**

Crossbucks: **2**  
Advanced Warning: **Yes**  
Pavement Markings: **No Markings**

Highway Stop Signs: **0**  
Hump Crossing Sign:  
Other Signs: **0** Specify:  
**0**

**Train Activated Devices:**

Gates: **2**  
Mast Mounted FL: **2**  
Cantilevered FL (Over): **0**  
Other Flashing Lights: **0**  
Highway Traffic Signals: **0**  
Other Train Activated Warning Devices:  
Channelization: **Yes**  
Track Equipped with Train Signals? **Yes**

4 Quad or Full Barrier:  
Total Number FL Pairs: **2**  
Cantilevered FL (Not over): **0**  
Specify Other Flashing Lights:  
Wigwags: **0** Bells: **1**  
Special Warning Devices Not Train Activated:  
Type of Train Detection: **Constant Warning Time**  
Traffic Light Interconnection/Preemption:

**Part IV: Physical Characteristics**

Type of Development: **Industrial**  
Number of Traffic Lanes Crossing Railroad: **2**  
Is Highway Paved? **Yes**  
Crossing Surface: **Asphalt**  
Nearby Intersecting Highway? **N/A**  
Does Track Run Down a Street? **No**  
Is Commercial Power Available? **Yes**

Smallest Crossing Angle: **60 to 90 Degrees**  
Are Truck Pullout Lanes Present? **No**  
If Other:  
Is it Signalized?  
Is Crossing Illuminated?

**Part V: Highway Information**

Highway System: **Non-Federal-aid**  
Is Crossing on State Highway System: **No**  
Annual Average Daily Traffic (AADT): **2091**  
Estimated Percent Trucks: **07**  
Posted Highway Speed: **0**

Functional Classification of Road at Crossing: **Urban Local**  
AADT Year: **2008**  
Avg. No of School Buses per Day: **12**

**U.S. DOT - CROSSING INVENTORY INFORMATION  
AS OF 1/28/2008**

Crossing No.: **090112U**      Update Reason: **Changed Crossing**      Effective Begin-Date of Record: **10/04/07**  
 Railroad: **BNSFBNSF Rwy Co. [BNSF]**      **Current Record**  
 Initiating Agency **Railroad**      Type and Position: **Public At Grade**

**Part I Location and Classification of Crossing**

Division:	<b>NORTHWEST</b>	State:	<b>WA</b>
Subdivision:	<b>FALLBRIDGE</b>	County:	<b>CLARK</b>
Branch or Line Name:	<b>PORTLND-WISHRAM</b>	City:	<b>In WASHOUGAL</b>
Railroad Milepost:	<b>0026.13</b>	Street or Road Name:	<b>6TH ST</b>
RailRoad I.D. No.:	<b>0047</b>	Highway Type & No.:	<b>CITY ST</b>
Nearest RR Timetable Stn:	<b>WASHOUGAL</b>	HSR Corridor ID:	
Parent Railroad:		County Map Ref. No.:	<b>6-1</b>
Crossing Owner:		Latitude:	<b>45.5817133</b>
ENS Sign Installed:		Longitude:	<b>-122.3691284</b>
Passenger Service:	<b>AMTRAK</b>	Lat/Long Source:	<b>Actual</b>
Avg Passenger Train Count:	<b>0</b>	Quiet Zone:	<b>No</b>
Adjacent Crossing with Separate Number:	<b>No</b>		

**Private Crossing Information:**

Category:	Public Access:		
Specify Signs:	Specify Signals:		
ST/RR A	ST/RR B	ST/RR C	ST/RR D
Railroad Use:			
State Use:			
Narrative:			

Emergency Contact: **(800)832-5452**      Railroad Contact: **(913)551-4540**      State Contact:

**Part II Railroad Information**

<b>Number of Daily Train Movements:</b>	Less Than One Movement Per Day:	<b>No</b>
Total Trains: <b>40</b> Total Switching: <b>0</b>	Day Thru: <b>31</b>	
Typical Speed Range Over Crossing: From <b>1</b> to <b>65</b> mph	Maximum Time Table Speed: <b>65</b>	
Type and Number of Tracks:      Maint: <b>1</b> Other: <b>0</b>	Specify:	
Does Another RR Operate a Separate Track at Crossing? <b>No</b>		
Does Another RR Operate Over Your Track at Crossing? <b>Yes: ATK</b>		



## U.S. DOT - CROSSING INVENTORY INFORMATION

Crossing **090112U**

Continued

Effective Begin-Date of Record: **10/04/07**

Current Record

### Part III: Traffic Control Device Information

**Signs:**

Crossbucks: **2**  
 Advanced Warning: **Yes**  
 Pavement Markings: **Stop Lines**

Highway Stop Signs: **0**  
 Hump Crossing Sign:  
 Other Signs: **0** Specify:  
**0**

**Train Activated Devices:**

Gates: **2**  
 Mast Mounted FL: **2**  
 Cantilevered FL (Over): **2**  
 Other Flashing Lights: **0**  
 Highway Traffic Signals: **0**  
 Other Train Activated Warning Devices:  
 Channelization: **Yes**  
 Track Equipped with Train Signals? **Yes**

4 Quad or Full Barrier:  
 Total Number FL Pairs: **6**  
 Cantilevered FL (Not over): **0**  
 Specify Other Flashing Lights:  
 Wigwags: **0** Bells: **1**  
 Special Warning Devices Not Train Activated:  
 Type of Train Detection: **Constant Warning Time**  
 Traffic Light Interconnection/Preemption:

### Part IV: Physical Characteristics

Type of Development: **Industrial**  
 Number of Traffic Lanes Crossing Railroad: **2**  
 Is Highway Paved? **Yes**  
 Crossing Surface: **Asphalt**  
 Nearby Intersecting Highway? **N/A**  
 Does Track Run Down a Street? **No**  
 Is Commercial Power Available? **Yes**

Smallest Crossing Angle: **60 to 90 Degrees**  
 Are Truck Pullout Lanes Present? **No**  
 If Other:  
 Is it Signalized?  
 Is Crossing Illuminated?

### Part V: Highway Information

Highway System: **Non-Federal-aid**  
 Is Crossing on State Highway System: **No**  
 Annual Average Daily Traffic (AADT): **4180**  
 Estimated Percent Trucks: **07**  
 Posted Highway Speed: **0**

Functional Classification of Road at Crossing: **Urban Collector**  
 AADT Year: **2008**  
 Avg. No of School Buses per Day: **14**

**U.S. DOT - CROSSING INVENTORY INFORMATION  
AS OF 1/28/2008**

Crossing No.: **090114H**      Update Reason: **Changed Crossing**      Effective Begin-Date of Record: **10/04/07**  
 Railroad: **BNSFBNSF Rwy Co. [BNSF]**      **Current Record**  
 Initiating Agency **Railroad**      Type and Position: **Public At Grade**

**Part I Location and Classification of Crossing**

Division:	<b>NORTHWEST</b>	State:	<b>WA</b>
Subdivision:	<b>FALLBRIDGE</b>	County:	<b>CLARK</b>
Branch or Line Name:	<b>PORTLND-WISHRAM</b>	City:	<b>In WASHOUGAL</b>
Railroad Milepost:	<b>0027.02</b>	Street or Road Name:	<b>20TH ST.</b>
RailRoad I.D. No.:	<b>0047</b>	Highway Type & No.:	<b>CITY ST</b>
Nearest RR Timetable Stn:	<b>WASHOUGAL</b>	HSR Corridor ID:	
Parent Railroad:		County Map Ref. No.:	<b>6-1</b>
Crossing Owner:		Latitude:	<b>45.5800602</b>
ENS Sign Installed:		Longitude:	<b>-122.3509959</b>
Passenger Service:	<b>AMTRAK</b>	Lat/Long Source:	<b>Actual</b>
Avg Passenger Train Count:	<b>0</b>	Quiet Zone:	<b>No</b>
Adjacent Crossing with Separate Number:	<b>No</b>		

**Private Crossing Information:**

Category:	Public Access:		
Specify Signs:	Specify Signals:		
ST/RR A	ST/RR B	ST/RR C	ST/RR D
Railroad Use:			
State Use:			
Narrative:			

Emergency Contact: **(800)832-5452**      Railroad Contact: **(913)551-4540**      State Contact:

**Part II Railroad Information**

Number of Daily Train Movements:	Less Than One Movement Per Day:	<b>No</b>
Total Trains: <b>40</b> Total Switching: <b>0</b>	Day Thru: <b>31</b>	
Typical Speed Range Over Crossing: From <b>1</b> to <b>65</b> mph	Maximum Time Table Speed: <b>65</b>	
Type and Number of Tracks:      Main: <b>1</b> Other: <b>0</b>	Specify:	
Does Another RR Operate a Separate Track at Crossing? <b>No</b>		
Does Another RR Operate Over Your Track at Crossing? <b>Yes: ATK</b>		

**U.S. DOT - CROSSING INVENTORY INFORMATION**  
Continued

Crossing *090114H*

Effective Begin-Date of Record: *10/04/07*

Current Record

**Part III: Traffic Control Device Information**

**Signs:**

Crossbucks: *2*  
Advanced Warning: *Yes*  
Pavement Markings: *No Markings*

Highway Stop Signs: *0*  
Hump Crossing Sign:  
Other Signs: *0* Specify:  
*0*

**Train Activated Devices:**

Gates: *2*  
Mast Mounted FL: *2*  
Cantilevered FL (Over): *2*  
Other Flashing Lights: *0*  
Highway Traffic Signals: *0*  
Other Train Activated Warning Devices:  
Channelization: *Yes*  
Track Equipped with Train Signals? *No*

4 Quad or Full Barrier:  
Total Number FL Pairs: *2*  
Cantilevered FL (Not over): *0*  
Specify Other Flashing Lights:  
Wigwags: *0* Bells: *1*  
Special Warning Devices Not Train Activated:  
Type of Train Detection: *Constant Warning Time*  
Traffic Light Interconnection/Preemption:

**Part IV: Physical Characteristics**

Type of Development: *Residential*  
Number of Traffic Lanes Crossing Railroad: *2*  
Is Highway Paved? *Yes*  
Crossing Surface: *Asphalt*  
Nearby Intersecting Highway? *N/A*  
Does Track Run Down a Street? *No*  
Is Commercial Power Available? *Yes*

Smallest Crossing Angle: *60 to 90 Degrees*  
Are Truck Pullout Lanes Present? *No*  
If Other:  
Is it Signalized?  
Is Crossing Illuminated?

**Part V: Highway Information**

Highway System: *Non-Federal-aid*  
Is Crossing on State Highway System: *No*  
Annual Average Daily Traffic (AADT): *702*  
Estimated Percent Trucks: *07*  
Posted Highway Speed: *0*

Functional Classification of Road at Crossing: *Urban Local*  
AADT Year: *2008*  
Avg. No of School Buses per Day: *2*

**U.S. DOT - CROSSING INVENTORY INFORMATION  
AS OF 1/28/2008**

Crossing No.: **090115P**      Update Reason: **Changed Crossing**      Effective Begin-Date of Record: **10/04/07**  
 Railroad: **BNSFBNSF Rwy Co. [BNSF]**      **Current Record**  
 Initiating Agency **Railroad**      Type and Position: **Public At Grade**

**Part I Location and Classification of Crossing**

Division:	<b>NORTHWEST</b>	State:	<b>WA</b>
Subdivision:	<b>FALLBRIDGE</b>	County:	<b>CLARK</b>
Branch or Line Name:	<b>PORTLND-WISHRAM</b>	City:	<b>In WASHOUGAL</b>
Railroad Milepost:	<b>0027.24</b>	Street or Road Name:	<b>24TH ST</b>
RailRoad I.D. No.:	<b>0047</b>	Highway Type & No.:	<b>CITY ST</b>
Nearest RR Timetable Stn:	<b>WASHOUGAL</b>	HSR Corridor ID:	
Parent Railroad:		County Map Ref. No.:	<b>6-1</b>
Crossing Owner:		Latitude:	<b>45.5795081</b>
ENS Sign Installed:		Longitude:	<b>-122.3466204</b>
Passenger Service:	<b>AMTRAK</b>	Lat/Long Source:	<b>Actual</b>
Avg Passenger Train Count:	<b>0</b>	Quiet Zone:	<b>No</b>
Adjacent Crossing with Separate Number:	<b>No</b>		

**Private Crossing Information:**

Category:	Specify Signs:	Public Access:	Specify Signals:
	ST/RR A      ST/RR B      ST/RR C      ST/RR D		
Railroad Use:			
State Use:			
Narrative:			

Emergency Contact: **(800)832-5452**      Railroad Contact: **(913)551-4540**      State Contact:

**Part II Railroad Information**

Number of Daily Train Movements:	Less Than One Movement Per Day:	<b>No</b>
Total Trains: <b>40</b> Total Switching: <b>0</b>	Day Thru: <b>31</b>	
Typical Speed Range Over Crossing: From <b>1</b> to <b>65</b> mph	Maximum Time Table Speed: <b>65</b>	
Type and Number of Tracks: Main: <b>1</b> Other: <b>0</b>	Specify:	
Does Another RR Operate a Separate Track at Crossing? <b>No</b>		
Does Another RR Operate Over Your Track at Crossing? <b>Yes: ATK</b>		

**U.S. DOT - CROSSING INVENTORY INFORMATION**  
Continued

Crossing 090115P

Effective Begin-Date of Record: 10/04/07

Current Record

**Part III: Traffic Control Device Information**

**Signs:**

Crossbucks:	2	Highway Stop Signs:	0
Advanced Warning:	Yes	Hump Crossing Sign:	
Pavement Markings:	Stop Lines	Other Signs:	0 Specify: 0

**Train Activated Devices:**

Gates:	2	4 Quad or Full Barrier:	
Mast Mounted FL:	2	Total Number FL Pairs:	2
Cantilevered FL (Over):	2	Cantilevered FL (Not over):	0
Other Flashing Lights:	0	Specify Other Flashing Lights:	
Highway Traffic Signals:	0	Wigwags:	0 Bells: 1
Other Train Activated Warning Devices:		Special Warning Devices Not Train Activated:	
Channelization:	Yes	Type of Train Detection:	Constant Warning Time
Track Equipped with Train Signals?	Yes	Traffic Light Interconnection/Preemption:	

**Part IV: Physical Characteristics**

Type of Development:	Open Space	Smallest Crossing Angle:	60 to 90 Degrees
Number of Traffic Lanes Crossing Railroad:	4	Are Truck Pullout Lanes Present?	No
Is Highway Paved?	Yes	If Other:	
Crossing Surface:	Asphalt	Is it Signalized?	
Nearby Intersecting Highway?	Less than 75 feet	Is Crossing Illuminated?	
Does Track Run Down a Street?	No		
Is Commercial Power Available?	Yes		

**Part V: Highway Information**

Highway System:	Non-Federal-aid	Functional Classification of Road at Crossing:	Urban Local
Is Crossing on State Highway System:	No	AADT Year:	2008
Annual Average Daily Traffic (AADT):	744	Avg. No of School Buses per Day:	2
Estimated Percent Trucks:	6		
Posted Highway Speed:	0		

**U.S. DOT - CROSSING INVENTORY INFORMATION  
AS OF 1/28/2008**

Crossing No.: **090117D**      Update Reason: **Changed Crossing**      Effective Begin-Date of Record: **08/17/06**  
 Railroad: **BNSFBNSF Rwy Co. [BNSF]**      **Current Record**  
 Initiating Agency **Railroad**      Type and Position: **Public At Grade**

**Part I Location and Classification of Crossing**

Division:	<b>NORTHWEST</b>	State:	<b>WA</b>
Subdivision:	<b>FALLBRIDGE</b>	County:	<b>CLARK</b>
Branch or Line Name:	<b>PORTLND-WISHRAM</b>	City:	<b>In WASHOUGAL</b>
Railroad Milepost:	<b>0027.71</b>	Street or Road Name:	<b>32ND ST</b>
RailRoad I.D. No.:	<b>0047</b>	Highway Type & No.:	<b>CITY ST</b>
Nearest RR Timetable Stn:	<b>WASHOUGAL</b>	HSR Corridor ID:	
Parent Railroad:		County Map Ref. No.:	<b>6-1</b>
Crossing Owner:		Latitude:	<b>45.5779716</b>
ENS Sign Installed:		Longitude:	<b>-122.3368968</b>
Passenger Service:	<b>AMTRAK</b>	Lat/Long Source:	<b>Actual</b>
Avg Passenger Train Count:	<b>0</b>	Quiet Zone:	<b>No</b>
Adjacent Crossing with Separate Number:			

**Private Crossing Information:**

Category:	Public Access:		
Specify Signs:	Specify Signals:		
ST/RR A	ST/RR B	ST/RR C	ST/RR D
Railroad Use:			
State Use:			
Narrative:			

Emergency Contact: **(800)832-5452**      Railroad Contact: **(913)551-4540**      State Contact:

**Part II Railroad Information**

Number of Daily Train Movements:	Less Than One Movement Per Day:	<b>No</b>
Total Trains: <b>40</b> Total Switching: <b>0</b>	Day Thru: <b>31</b>	
Typical Speed Range Over Crossing: From <b>1</b> to <b>65</b> mph	Maximum Time Table Speed: <b>65</b>	
Type and Number of Tracks: Main: <b>1</b> Other: <b>1</b>	Specify: <b>INDUST</b>	
Does Another RR Operate a Separate Track at Crossing? <b>No</b>		
Does Another RR Operate Over Your Track at Crossing? <b>Yes: ATK</b>		

**U.S. DOT - CROSSING INVENTORY INFORMATION**  
**Continued**

Crossing **090117D**

Effective Begin-Date of Record: **08/17/06**

*Current Record*

**Part III: Traffic Control Device Information**

**Signs:**

Crossbucks:	0	Highway Stop Signs:	0
Advanced Warning:	Yes	Hump Crossing Sign:	
Pavement Markings:	No Markings	Other Signs:	0 Specify: 0

**Train Activated Devices:**

Gates:	2	4 Quad or Full Barrier:	
Mast Mounted FL:	2	Total Number FL Pairs:	0
Cantilevered FL (Over):	2	Cantilevered FL (Not over):	0
Other Flashing Lights:	0	Specify Other Flashing Lights:	
Highway Traffic Signals:	0	Wigwags:	0 Bells: 1
Other Train Activated Warning Devices:		Special Warning Devices Not Train Activated:	
Channelization:	Yes	Type of Train Detection:	<b>Constant Warning Time</b>
Track Equipped with Train Signals?	Yes	Traffic Light Interconnection/Preemption:	Simultaneous

**Part IV: Physical Characteristics**

Type of Development:	<b>Open Space</b>	Smallest Crossing Angle:	<b>60 to 90 Degrees</b>
Number of Traffic Lanes Crossing Railroad:	2	Are Truck Pullout Lanes Present?	No
Is Highway Paved?	Yes	If Other:	
Crossing Surface:	<b>Timber</b>	Is it Signalized?	
Nearby Intersecting Highway?	<b>N/A</b>	Is Crossing Illuminated?	
Does Track Run Down a Street?	<b>No</b>		
Is Commercial Power Available?	Yes		


**Part V: Highway Information**

Highway System:	<b>Non-Federal-aid</b>	Functional Classification of Road at Crossing:	<b>Urban Collector</b>
Is Crossing on State Highway System:	<b>No</b>	AADT Year:	2008
Annual Average Daily Traffic (AADT):	9749	Avg. No of School Buses per Day:	43
Estimated Percent Trucks:	8		
Posted Highway Speed:	0		

**CHIEF EXECUTIVE OFFICER STATEMENT**

Quiet Zone Name: Washougal Quiet Zone


I certify that the information submitted within this Notice of Quiet Zone Establishment is accurate and complete to the best of my knowledge and belief.



\_\_\_\_\_  
Nabil Shawa  
Washougal City Administrator

\_\_\_\_\_  
Date

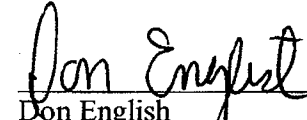
Attest:



\_\_\_\_\_  
Becky Hasart  
Washougal City Clerk

\_\_\_\_\_  
Date

Approved as to Form and Legality:



\_\_\_\_\_  
Don English  
Washougal City Attorney

\_\_\_\_\_  
Date


Attachment "C"



**CHIEF EXECUTIVE OFFICER STATEMENT**


Quiet Zone Name: Washougal Quiet Zone

I certify that the information submitted within this Notice of Quiet Zone Establishment is accurate and complete to the best of my knowledge and belief.

  
\_\_\_\_\_  
Lloyd Halverson  
Camas City Administrator

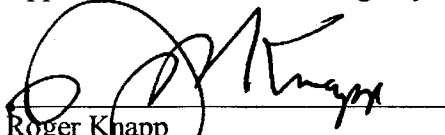
7/31/08  
Date

Attest:

  
\_\_\_\_\_  
Joan Durgin  
Camas City Clerk

8/1/08  
Date

Approved as to Form and ~~Legality~~

  
\_\_\_\_\_  
Roger Knapp  
Camas City Attorney

8-6-08  
Date

Attachment "D"

## Quiet Zone Written Notice of Establishment Recipients

### 1. Railroads

John Li  
Manager Public Projects  
BNSF Railway  
2454 Occidental Ave South, Suite 1A  
Seattle, WA 98134-1451

Alvin Richardson  
Senior Safety Director  
Amtrak  
60 Massachusetts Avenue N. E.  
Washington D. C., 20002

### 2. Public Authorities

Nabiel Shawa  
City Administrator  
City of Washougal  
1701 C Street  
Washougal, WA 98671

Lloyd Halverson  
City Administrator  
City of Camas  
Municipal Center  
616 NE 4th Avenue  
Camas, WA 98607

### 3. Law Enforcement Authorities

Chief of Police  
City of Washougal

Chief of Police  
City of Camas

#### 4. Highway and Road Safety and Grade Crossing Safety

Katherine Hunter  
Transportation Compliance Manager  
Washington Utilities and Transportation Commission  
1300 S. Evergreen Park Dr. SW  
PO Box 47250  
Olympia, WA 98504-7250

Ahmer Nizam  
Railroad Specialist  
Washington DOT  
PO Box 47329  
Olympia, WA 98504-7329

#### 5. Federal Railroad Administration

Associate Administrator for Safety  
Federal Railroad Administration  
Office of Safety, RRS-23  
1120 Vermont Avenue, NW  
Washington, DC 20590



Federal Railroad Administration

### Quiet Zone Designation Information

<b>Name</b> James Dunn	<b>Job Title</b> Assistant Director of Public Works	<b>Organization</b> City of Washougal	
<b>Address</b> 1701 C Street	<b>City</b> Washougal	<b>State</b> WA	<b>Zip Code</b> 98671
<b>Phone</b> 360-835-2662	<b>Fax</b> 360-835-0792	<b>Email</b> jdunn@ci.washougal.wa.us	

<b>090110F</b> 3RD ST.	<b>Proposed Warning Device</b> Gates	<b>Estimated Cost</b> 13,000.00	<b>Wayside Horn</b> No	<b>Risk Index</b> 9,332.29
<b>Crossing Type</b> Public	<b>SSM</b> Mountable medians with Reflective Traffic Channelization Devices		<b>Pre-Existing SSM</b> None	

<b>090112U</b> 6TH ST	<b>Proposed Warning Device</b> Gates	<b>Estimated Cost</b> 13,000.00	<b>Wayside Horn</b> No	<b>Risk Index</b> 11,915.56
<b>Crossing Type</b> Public	<b>SSM</b> Mountable medians with Reflective Traffic Channelization Devices		<b>Pre-Existing SSM</b> None	

<b>090113B</b> SR 140	<b>Proposed Warning Device</b> No signs or Signals	<b>Estimated Cost</b> 0.00	<b>Wayside Horn</b> No	<b>Risk Index</b> 0.00
<b>Crossing Type</b> Public	<b>SSM</b> None		<b>Pre-Existing SSM</b> None	

<b>090114H</b> 20TH ST.	<b>Proposed Warning Device</b> Gates	<b>Estimated Cost</b> 0.00	<b>Wayside Horn</b> No	<b>Risk Index</b> 24,966.07
<b>Crossing Type</b> Public	<b>SSM</b> None		<b>Pre-Existing SSM</b> Mountable medians with Reflective Traffic Channelization Devices	

<b>090115P</b> <b>24TH ST</b>	<b>Proposed Warning Device</b> Gates	<b>Estimated Cost</b> 0.00	<b>Wayside Horn</b> No	<b>Risk Index</b> 35,439.70
<b>Crossing Type</b> <b>Public</b>	<b>SSM</b> None		<b>Pre-Existing SSM</b> Mountable medians with Reflective Traffic Channelization Devices	
<b>090117D</b> <b>32ND ST</b>	<b>Proposed Warning Device</b> Gates	<b>Estimated Cost</b> 13,000.00	<b>Wayside Horn</b> No	<b>Risk Index</b> 14,961.70
<b>Crossing Type</b> <b>Public</b>	<b>SSM</b> Mountable medians with Reflective Traffic Channelization Devices		<b>Pre-Existing SSM</b> None	

Note: If zone is a partial new quiet zone, gates are not required if the crossing is to be closed during partial quiet zone period, permanently closed, or grade separated.


Zone ID : 17979		Scenario ID : 24890		
Date : 7/30/2008 5:44:16 PM				
Railroad BNSF	Pre Rule? NO	Partial? NO	Time of Partial Quiet Zone	Total Traffic 17,466
Estimated Total Cost \$39,000.00	Nationwide Significant Risk Threshold 17610		Risk Index with Horns 46,338.28	Quiet Zone Risk Index 19,323.06

**Basis for Establishment or Continuation of Quiet Zone**

This quiet zone is being established in compliance with the following (check one)

- § 222.39(a)(1), implementation of SSMs at every public crossing in the New Quiet Zone or New Partial Quiet Zone;
- § 222.39(a)(2)(i), the QZRI is at or below the NSRT without installation of any SSMs at the New Quiet Zone or New Partial Quiet Zone;
- § 222.39(a)(2)(ii), SSMs were implemented at some crossings in the New Quiet Zone or New Partial Quiet Zone to bring the QZRI to a level at or below the NSRT;
- § 222.39(a)(3), SSMs were implemented at some crossings in the New Quiet Zone or New Partial Quiet Zone to bring the QZRI to a level at or below the RIWH; or
- § 222.39(b), public authority application to the FRA for a New Quiet Zone or New Partial Quiet Zone.
- § 222.41(a)(i) Pre-Rule Quiet Zones that qualify for automatic approval because every crossing is equipped with an SSM,
- § 222.41(a)(ii) Pre-Rule Quiet Zones that qualify for automatic approval because  $QZRI \leq NSRT$ ,
- § 222.41(a)(iii) Pre-Rule Quiet Zones that qualify for automatic approval because  $NSRT < QZRI < 2 * NSRT$ , and there have been no relevant collisions within the 5 years preceding April 27,2005
- § 222.41(a)(iv) Pre-Rule Quiet Zones that qualify for automatic approval because  $NSRT < RIWH$ .
- § 222.41(b)(i) Pre-Rule Partial Quiet Zones that qualify for automatic approval because every crossing is equipped with an SSM,
- § 222.41(b)(ii) Pre-Rule Partial Quiet Zones that qualify for automatic approval because  $QZRI \leq NSRT$ ,
- § 222.41(b)(iii) Pre-Rule Partial Quiet Zones that qualify for automatic approval because  $NSRT < QZRI < 2 * NSRT$ , and there have been no relevant collisions within the 5 years preceding April 27,2005.
- § 222.41(b)(iv) Pre-Rule Partial Quiet Zones that qualify for automatic approval because  $NSRT < RIWH$ .
- § 222.41(c) Pre-Rule Quiet Zones and Pre-Rule Partial Quiet Zones that do not qualify for automatic approval

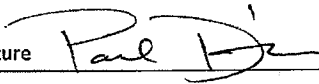
- § 222.41(d) Pre-Rule Partial Quiet Zones that will be converted to 24-hour New Quiet Zones
- § 222.42(a) Intermediate Quiet Zones or Intermediate Partial Quiet Zones
- § 222.42(b) Intermediate Partial Quiet Zones that will be converted to 24-hour New Quiet Zones.

Applicant Signature 

Date 8-20/08

**Chief Executive Officer Statement.**

I hereby certify that the information submitted in this notification is accurate and complete to the best of my knowledge and belief.

Signature 

Date 8/1/08


Note: A copy of this report along with other required contents (see § 222.43(e)(2)) must be sent to all of the parties required in § 222.43(a)(4). FRA's notification should be mailed to:

Associate Administrator for Safety  
Federal Railroad Administration  
1200 New Jersey Avenue, SE, MS-25  
Washington, DC 20590

§ 222.41(d) Pre-Rule Partial Quiet Zones that will be converted to 24-hour New Quiet Zones

§ 222.42(a) Intermediate Quiet Zones or Intermediate Partial Quiet Zones


§ 222.42(b) Intermediate Partial Quiet Zones that will be converted to 24-hour New Quiet Zones.

Applicant Signature 

Date 8-20/08

**Chief Executive Officer Statement.**

I hereby certify that the information submitted in this notification is accurate and complete to the best of my knowledge and belief.

Signature 

Date 8/18/08

Note: A copy of this report along with other required contents (see § 222.43(e)(2)) must be sent to all of the parties required in § 222.43(a)(4). FRA's notification should be mailed to:

Associate Administrator for Safety  
Federal Railroad Administration  
1200 New Jersey Avenue, SE, MS-25  
Washington, DC 20590





Federal Railroad Administration

**Quiet Zone Designation Information**  
**Public At-grade Open Crossing Information**

Cross:  
Warr  
aadt:  
Total  
Day  
Main  
Othe

Crossing: 090110F Urban(U)/Rural(R): U.Local  
Warning Device: Gates Highway Paved: yes  
aadt: 2091 Maximum Timetable Speed : 65  
Total Trains: 40 Highway Lanes: 2  
Day Through Trains: 31 No. of Accident Data Years: 5  
Main Tracks: 1 No. of Accidents: 0  
Other Tracks: 0 Total Switching Trains:

Day  
Main  
Othe

Crossing: 090112U Urban(U)/Rural(R): U.Collector  
Warning Device: Gates Highway Paved: yes  
aadt: 4180 Maximum Timetable Speed : 65  
Total Trains: 40 Highway Lanes: 2  
Day Through Trains: 31 No. of Accident Data Years: 5  
Main Tracks: 1 No. of Accidents: 0  
Other Tracks: 0 Total Switching Trains:

Cross:  
Warr  
aadt:  
Total  
Day  
Main  
Othe

Crossing: 090114H Urban(U)/Rural(R): U.Local  
Warning Device: Gates Highway Paved: yes  
aadt: 702 Maximum Timetable Speed : 65  
Total Trains: 40 Highway Lanes: 2  
Day Through Trains: 31 No. of Accident Data Years: 5  
Main Tracks: 1 No. of Accidents: 0  
Other Tracks: 0 Total Switching Trains: