

SERVICE DATE
MAY 27 1987

BEFORE THE WASHINGTON UTILITIES AND TRANSPORTATION COMMISSION

In the Matter of the Application)
of CITY OF ENUMCLAW, a Municipal)
Corporation for a Certificate of)
Public Convenience and Necessity)
to Operate a Gas Plant for Hire)
in the City of Enumclaw and ad-)
ditional portions of King County.)
.)

CAUSE NO. U-87-800-P

ORDER GRANTING APPLICATION;
AMENDING CERTIFICATES OF
CITY OF ENUMCLAW AND
WASHINGTON NATURAL GAS COMPANY

By application, March 19, 1987, the City of Enumclaw filed to amend its present Certificate of Public Convenience and Necessity to Operate to Operate a Gas Plant for Hire, No. 11, to include an area contiguous to its present certificated area.

The area as applied for is experiencing considerable residential development and there has been a request for gas service in the area and some homes are presently using LPG.

In the opinion of the Commission, the operation of a gas plant for hire in the area applied for is required by public convenience and necessity.

FINDINGS OF FACT

1. The City of Enumclaw operates a gas plant for hire in this state and is subject to the jurisdiction of this Commission with respect to certification and safety.
2. The City of Enumclaw has heretofore been issued a Certificate of Public Convenience and Necessity to Operate a Gas Plant for Hire.
3. The City of Enumclaw seeks to amend its present Certificate of Public Convenience and Necessity to include additional area in King County.
4. The additional area sought is contiguous to that area presently certificated to the City of Enumclaw.
5. At present this area is certificated to Washington Natural Gas Company. Washington Natural Gas Company has no gas

customers in the area requested by the City of Enumclaw and consents to the deletion of the territory from its certificate.

6. The City of Enumclaw is capable of installing and operating the required plant facilities to make natural gas service available in the added area as requested herein.

7. The City of Enumclaw has access to an adequate source of natural gas to serve its certificated area as amended.

8. The operation of a gas plant for hire by the City of Enumclaw in the area applied for is or will be required by public convenience and necessity.

CONCLUSIONS OF LAW

1. The Certificate of Public Convenience and Necessity presently held by the City of Enumclaw should be amended to include the additional area requested herein.

2. Washington Natural Gas Company's Certificate of Public Convenience and Necessity to Operate a Gas Plant for Hire, No. 2, as amended, should be further amended herein as shown on Appendix A-10 (Amended April 22, 1987) to delete the territory authorized herein to the City of Enumclaw.

O R D E R

1. IT IS HEREBY ORDERED That application of the City of Enumclaw to amend its Certificate of Public Convenience and Necessity to Operate a Gas Plant for Hire to encompass additional area in King County is approved as shown on Appendix A-1 Map (Amended April 22, 1987) and described in Appendix A-1 legal description (Amended April 22, 1987), both attached hereto and by this reference made a part hereof.

2. IT IS FURTHER ORDERED That the Certificate of Public Convenience and Necessity to Operate a Gas Plant for Hire issued pursuant to Order Paragraph No. 1 above, supersede and cancel Certificate of Public Convenience and Necessity to Operate a Gas Plant for Hire No. 11 issued to the City of Enumclaw on June 4, 1986, in Cause No. U-86-83. The Enumclaw Certificate of June 4, 1986, shall be returned to this Commission.

3. IT IS FURTHER ORDERED That the Certificate issued pursuant to Order Paragraph No. 1 above, be subject to the terms, conditions and provisions of the Order in Cause Nos. U-9702, U-9928, U-85-77 and U-86-83 by which the City of Enumclaw was issued its present Certificate.

4. IT IS FURTHER ORDERED That the Certificate of Public Convenience and Necessity to Operate a Gas Plant For Hire presently held by Washington Natural Gas Company shall be, and the same is hereby, revised to delete the territory herein granted to the City of Enumclaw, to read as shown on Appendix A-10 Map (Amended April 22, 1987), and described in Appendix A-10 legal description (Amended April 22, 1987), both attached hereto and by this reference made a part hereof.


5. IT IS FURTHER ORDERED That the certificate of Public Convenience and Necessity to Operate a Gas Plant for Hire No. 2, pursuant to Order Paragraph No. 4 above, supersede and cancel Certificate of Public Convenience and Necessity to Operate a Gas Plant for Hire No. 2 issued to Washington Natural Gas Company on June 25, 1986 in Cause No. U-86-83. Said Certificate shall be returned to this Commission.

6. IT IS FURTHER ORDERED That the Certificate issued pursuant to Order Paragraph No. 4 preceding, is subject to the terms, conditions and provisions of the Orders in Cause Nos. U-8839, U-8923, U-8991, U-9230, U-9372, U-9386, U-9389, U-9412, U-9433, U-9478, U-9536, U-9597, U-9598, U-9648, U-9692, U-9713, U-9820, U-9836, U-9864, U-9860, U-9872, U-71-28, U-85-10, U-85-08, U-85-09 and U-86-83.

7. IT IS FURTHER ORDERED That jurisdiction over this Cause and the parties thereto is retained to effectuate the provisions of this order.

DATED at Olympia, Washington, and effective this 26th day of May, 1987.

WASHINGTON UTILITIES AND TRANSPORTATION COMMISSION



SHARON L. NELSON, Chairman



ROBERT W. BRATTON, Commissioner

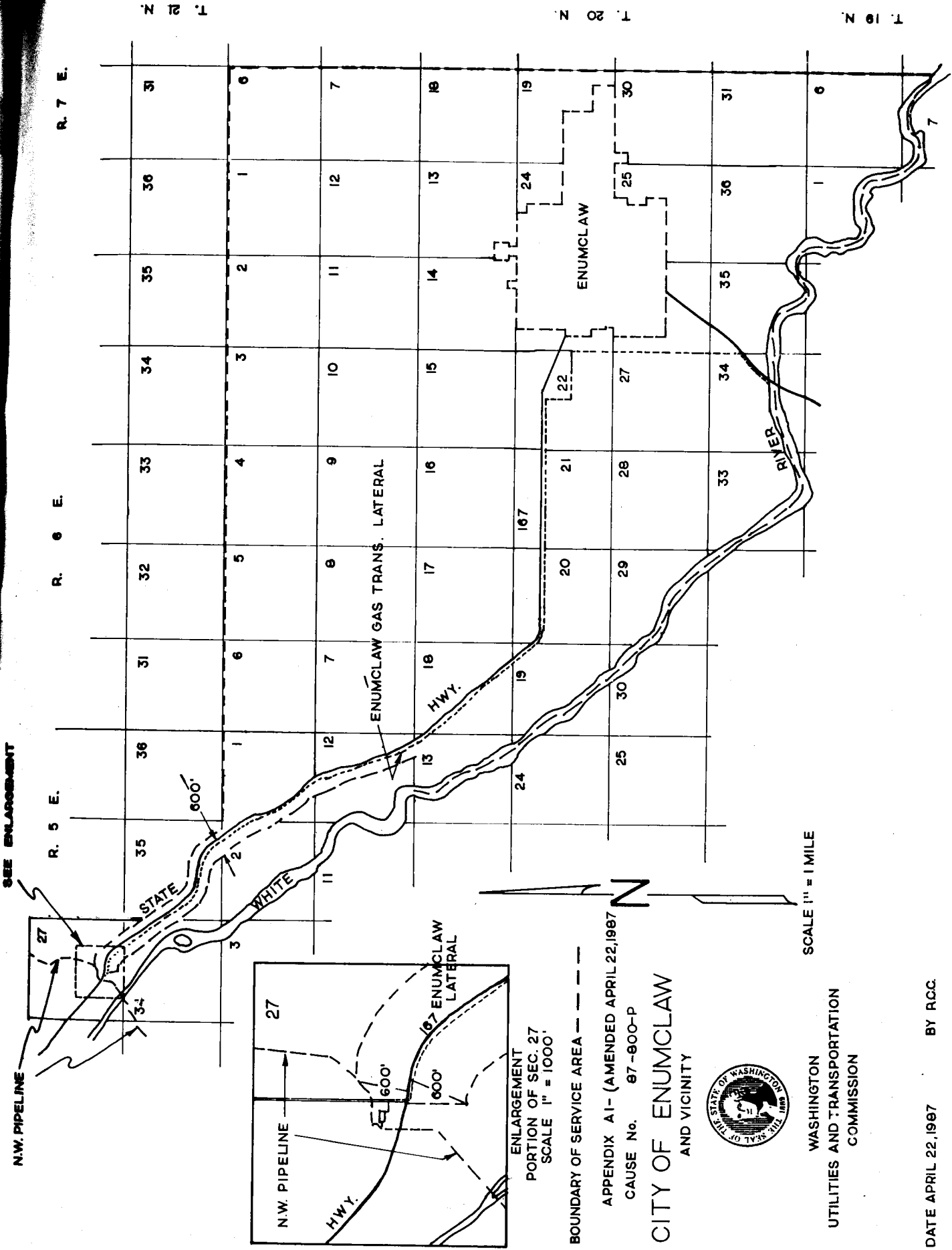


RICHARD D. CASAD, Commissioner

APPENDIX A-1 - (Amended April 22, 1987)

The City of Enumclaw and additional portions of King County described as follows:

Beginning at the northwest corner of Sec. 27, T. 21 N., R. 5 E.W.M.; thence east along the north line of said Sec. 27 to a point where the Northwest Pipeline Corporation's Transmission Line crosses said north line; thence southerly following said transmission line to a point 600 feet from the Enumclaw Gas Lateral, such 600 feet measured northerly from a point where said Lateral parallels State Highway 167; thence southeasterly and east paralleling the Enumclaw Lateral at a distance of 600 feet through Secs. 27, 34 and 35, T. 21 N., R. 5 E., to the north line of Sec. 2, T. 20 N., R. 5 E., thence east along the north line of Secs. 2 and 1, T. 20 N., R. 5 E., and Secs. 6, 5, 4, 3, 2 and 1, T. 20 N., R. 6 E., and Sec. 6, T. 20 N., R. 7 E., to the northeast corner of said Sec. 6; thence south along the east line of Secs. 6, 7, 18, 19, 30 and 31, T. 20 N., R. 7 E., and Secs. 6 and 7, T. 19 N., R. 7 E., to the intersection of said line with the White River; thence northwesterly and westerly along the White River to the south line of Sec. 12, T. 20 N., R. 5 E.; thence east along the south line of Sec. 12, T. 20 N., R. 5 E., to a point 600 feet south of the Enumclaw Lateral; thence northwesterly paralleling said Lateral at a distance of 600 feet, through Secs. 12, 1 and 2, T. 20 N., R. 5 E., and through Secs. 35, 34 and 27, T. 21 N., R. 5 E., to a point on the centerline of said Sec. 27, 600 feet southerly from the Enumclaw Lateral; thence north on the centerline of said Sec. 27 to its intersection with State Highway 167; thence northwesterly along the centerline of said Highway 167 to its intersection with the west line of said Sec. 27; thence north along the west line of said Sec. 27, to its northwest corner, the point of beginning.



SEE ENLARGEMENT

N.W. PIPELINE

R. 7 E.

R. 6 E.

R. 5 E.

T. 22 N.

T. 20 N.

T. 19 N.

31

36

35

34

33

32

31

36

35

3

12

11

10

9

8

7

6

5

4

3

2

1

0

1

2

3

4

5

6

7

8

9

10

11

12

13

14

15

16

17

18

19

20

21

22

23

24

25

26

27

28

29

30

31

32

33

34

35

36

37

38

39

40

41

42

43

44

45

46

47

48

49

50

51

52

53

54

55

56

57

58

59

60

61

62

63

64

65

66

67

68

69

70

71

72

73

74

75

76

77

78

79

80

81

82

83

84

85

86

87

88

89

90

91

92

93

94

95

96

97

98

99

100

101

102

103

104

105

106

107

108

109

110

111

112

113

114

115

116

117

118

119

120

121

122

123

124

125

126

127

128

129

130

131

132

133

134

135

136

137

138

139

140

141

142

143

144

145

146

147

148

149

150

151

152

153

154

155

156

157

158

159

160

161

162

163

164

165

166

167

168

169

170

171

172

173

174

175

176

177

178

179

180

181

182

183

184

185

186

187

188

189

190

191

192

193

194

195

196

197

198

199

200

201

202

203

204

205

206

207

208

209

210

211

212

213

214

215

216

217

218

219

220

221

222

223

224

225

226

227

228

229

230

231

232

233

234

235

236

237

238

239

240

241

242

243

244

245

246

247

248

249

250

251

252

253

254

255

256

257

258

259

260

261

262

263

264

265

266

267

268

269

270

271

272

273

274

275

276

277

278

2

APPENDIX A-10 - (Amended April 22, 1987)

Portions of Pierce and King Counties described as follows:

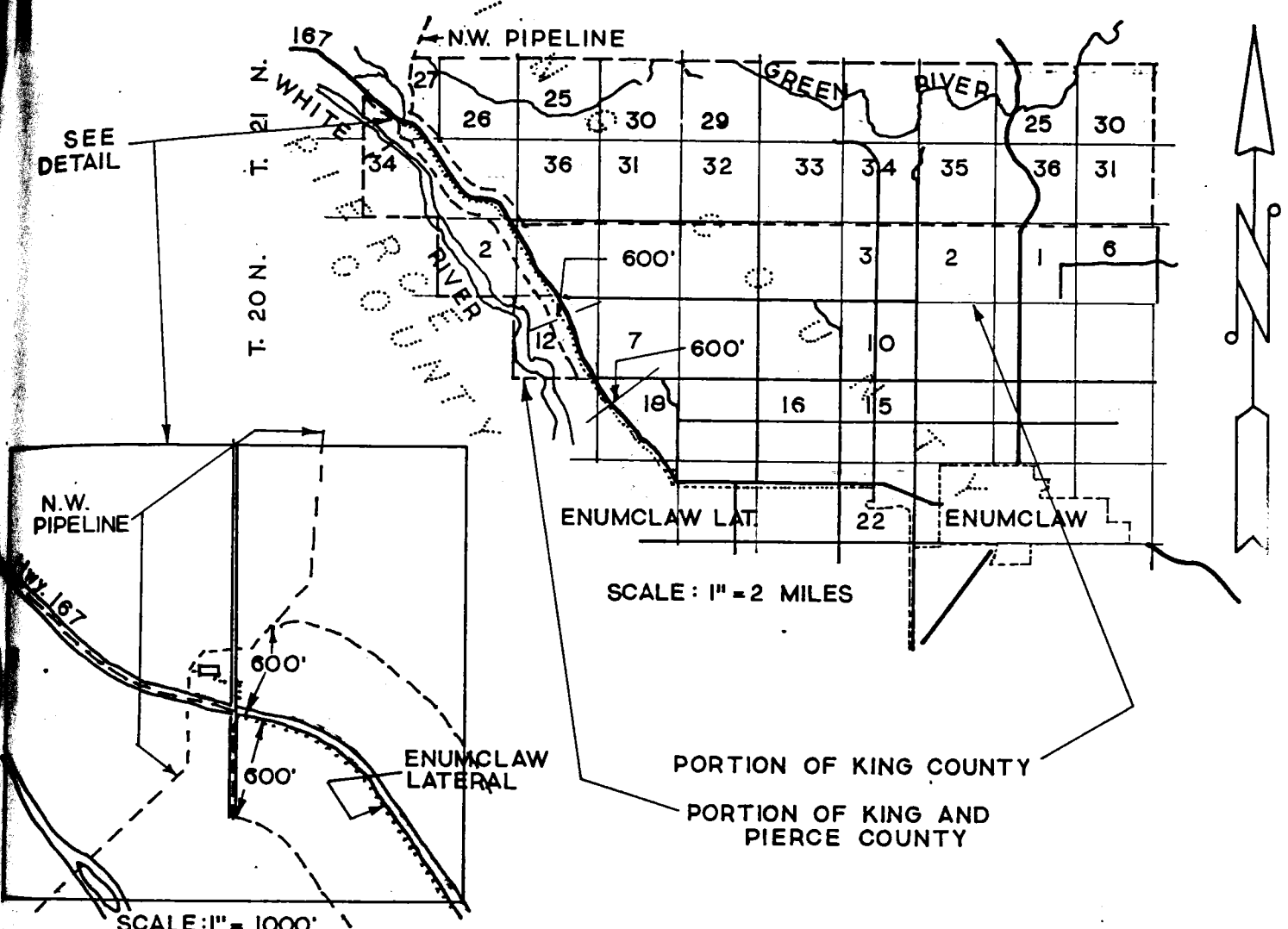
Beginning at the point where the Northwest Pipeline Corporation Transmission Line intersects the North line of Sec. 27, T. 21 N., R. 5 E.W.M.; thence southerly following said Transmission Line to a point 600 feet from the Enumclaw Gas Transmission Lateral, such 600 feet measured northerly from a point where said Lateral parallels State Highway 167; thence southeasterly and east paralleling the Enumclaw Lateral at a distance of 600 feet through Secs. 27, 34 and 35, T. 21 N., R. 5 E., to the north line of Sec. 2, T. 20 N., R. 5 E.; thence east along the north line of Secs. 2 and 1, T. 20 N., R. 5 E., and Secs. 6, 5, 4, 3, 2 and 1, T. 20 N., R. 6 E., and Sec. 6, T. 20 N., R. 7 E., to the northeast corner of said Sec. 6; thence north along the east line of Secs. 31 and 30, T. 21 N., R. 7 E., to the northeast corner of said Sec. 30; thence west along the north line of said Secs. 30, 25, 26, 27, 28, 29 and 30, T. 21 N., R. 6 E., and Secs. 25, 26 and 27, T. 21 N., R. 5 E., to the point of beginning.

Beginning at the point where the centerline of State Highway 167 intersects the west line of Sec. 27, T. 21 N., R. 5 E.W.M.; thence southeasterly along said Highway 167 centerline, to the centerline of said Sec. 27; thence south along said centerline to a point 600 feet southerly from the Enumclaw Gas Transmission Lateral; thence southeasterly and parallel to said Enumclaw Lateral at a distance of 600 feet through Secs. 27, 34 and 35, T. 21 N., R. 5 E., and through Secs. 2, 1 and 12, T. 20 N., R. 5 E., to the south line of said Sec. 12; thence west along the south line of Sec. 12, T. 20 N., R. 5 E., to its southwest corner; thence north along the west line of Sec. 12, T. 20 N., R. 5 E., to its northwest corner; thence west along the south line of Sec. 2, T. 20 N., R. 5 E., to its southwest corner; thence north along the west line of Sec. 2, T. 20 N., R. 5 E., to its northwest corner; thence west along the south line of Sec. 34, T. 21 N., R. 5 E., to its southwest corner; thence north along the west line of Secs. 34 and 27, T. 21 N., R. 5 E., to the point of beginning.

R. 5 E.

R. 6 E.

R. 7 E.



SCALE: 1" = 1000'
 PORTION OF SEC. 27
 BOUNDARY OF SERVICE AREA - - - - -



WASHINGTON
 UTILITIES AND TRANSPORTATION
 COMMISSION

APPENDIX A-10 (AMENDED APRIL 22, 1987)
 CAUSE NO 87-800-P

WASHINGTON NATURAL GAS COMPANY

DATE APRIL 22, 1987 BY RCC