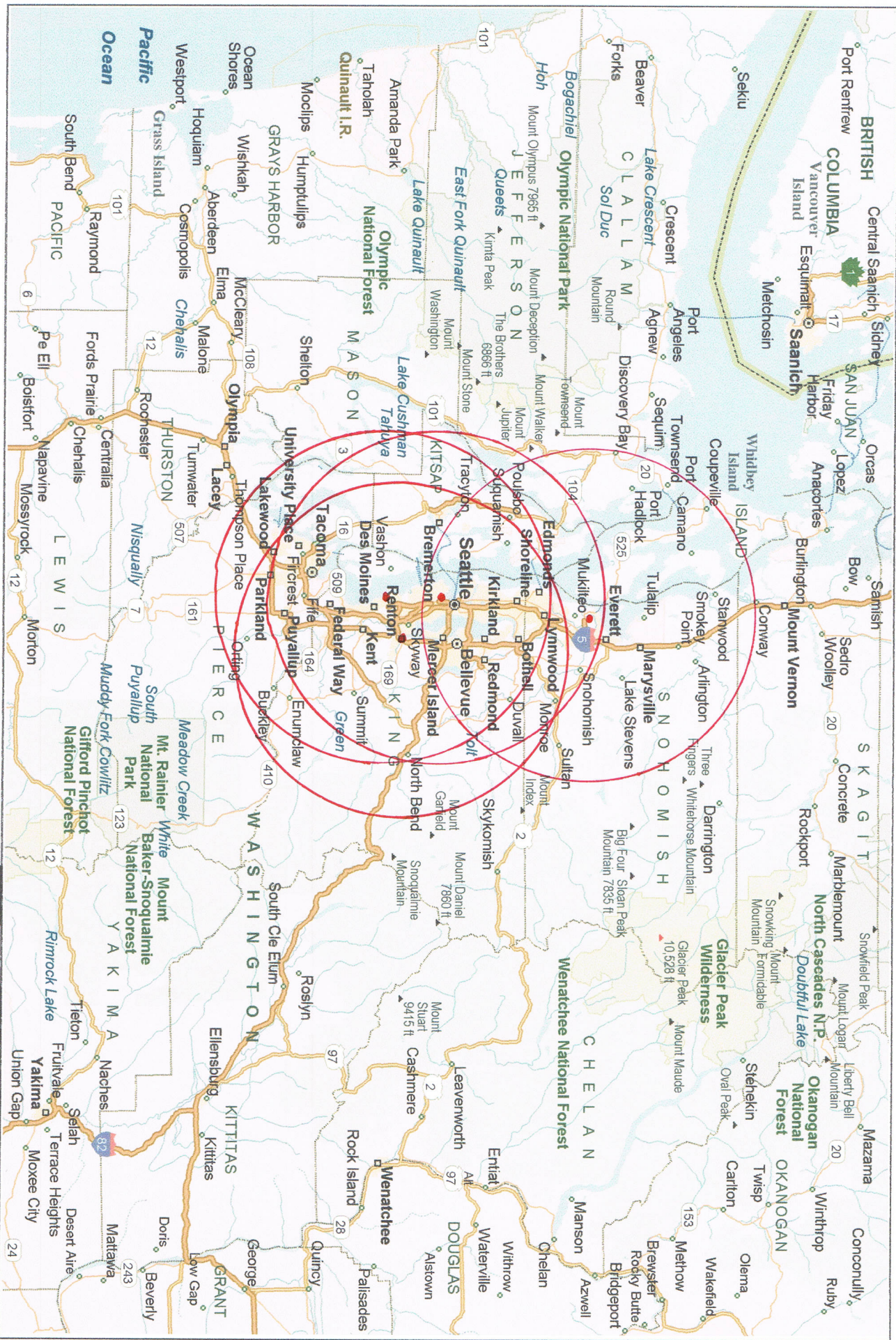


Shuttle Express 25 mile Radius Areas  
Washington, United States, North America

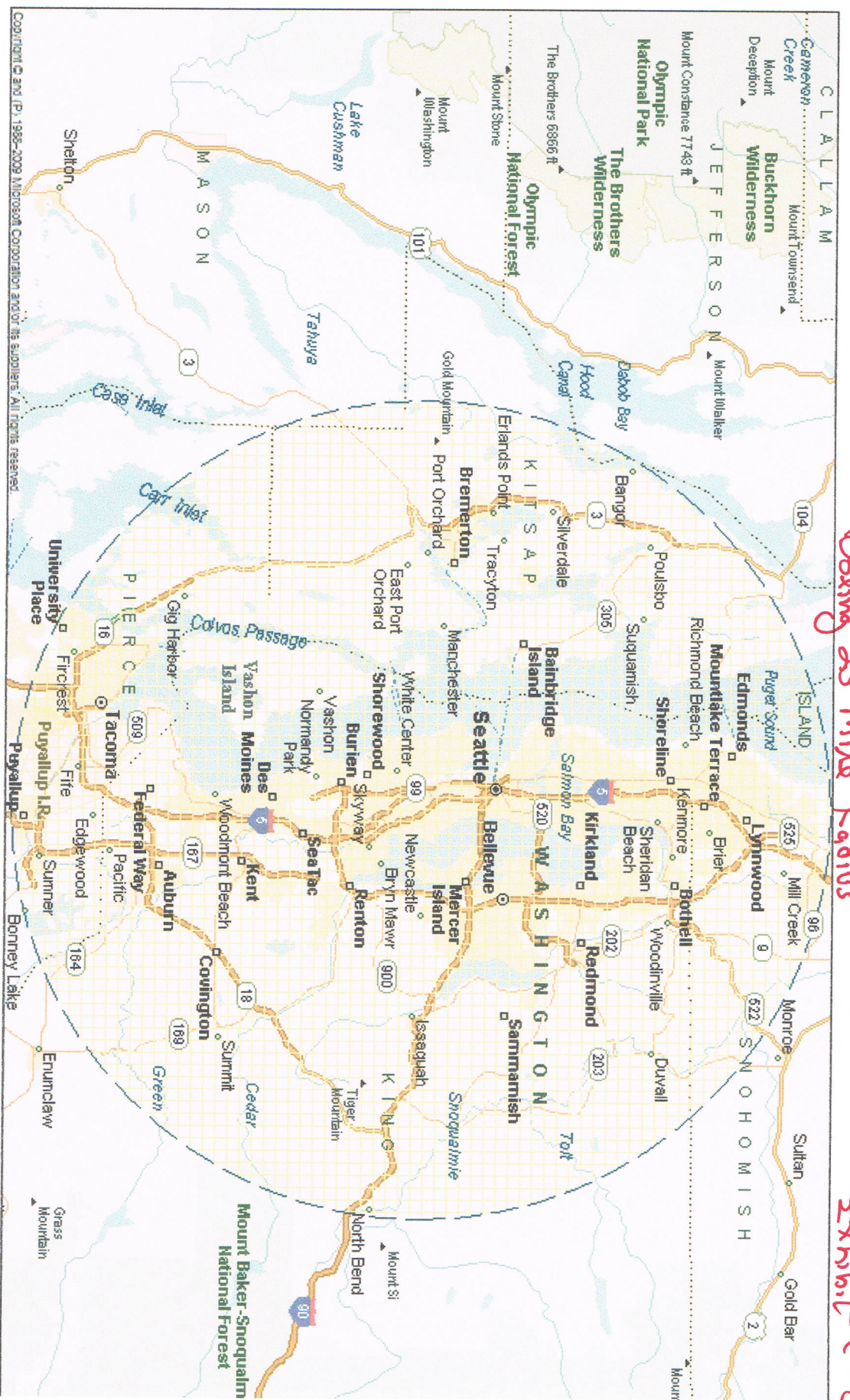
Exhibit C-1



Copyright © and (P) 1988-2009 Microsoft Corporation and/or its suppliers. All rights reserved. <http://www.microsoft.com/streets/>  
Certain mapping and direction data © 2009 NAVTEQ. All rights reserved. The Data for areas of Canada includes information taken with permission from Canadian authorities, including © Her Majesty the Queen in Right of Canada. © Queen's Printer for  
Ontario. NAVTEQ and NAVTEQ ON BOARD are trademarks of NAVTEQ. © 2009 Tele Atlas North America, Inc. All rights reserved. Tele Atlas and Tele Atlas North America are trademarks of Tele Atlas, Inc. © 2009 by Applied Geographic Systems. All  
rights reserved.

Boeing 25 mile Radius

Exhibit C-2



Copyright © 1998-2009 Microsoft Corporation and/or its suppliers. All rights reserved.

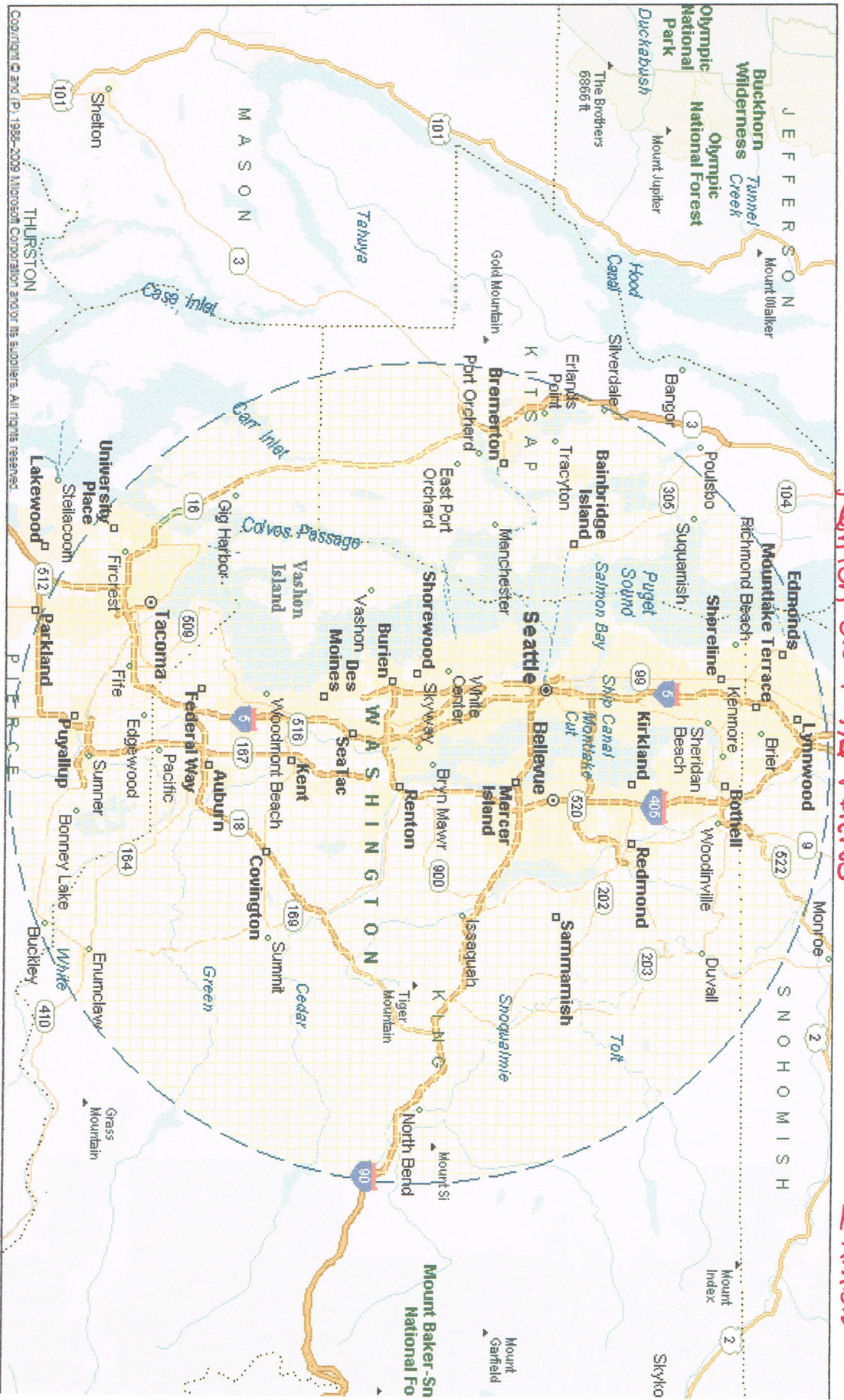


*Paine 25 mile Radius*

*SKH-H-C-3*

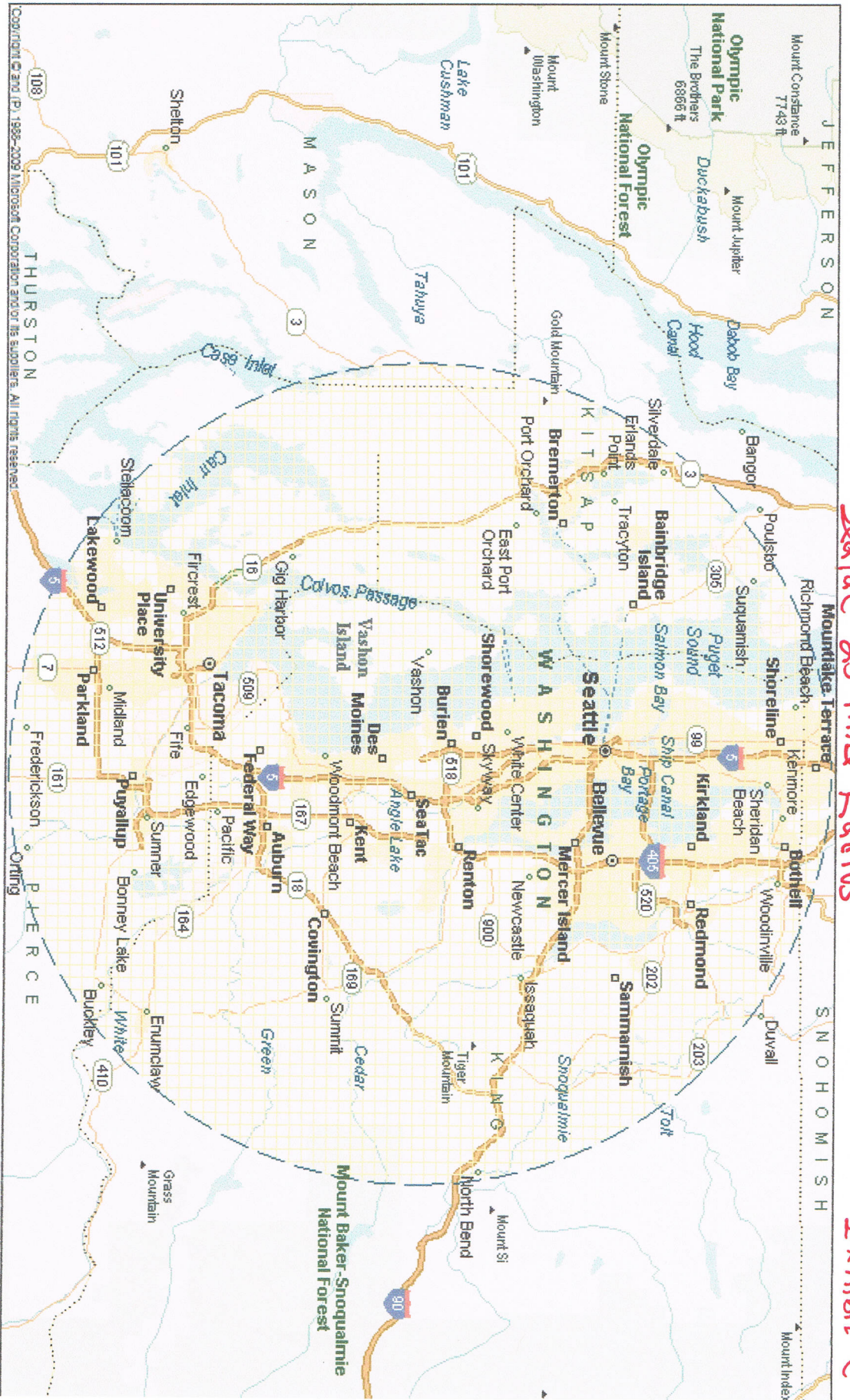
Renton 25 mile Radius

Exhibit-C-14



*Seattle 25 mile Radius*

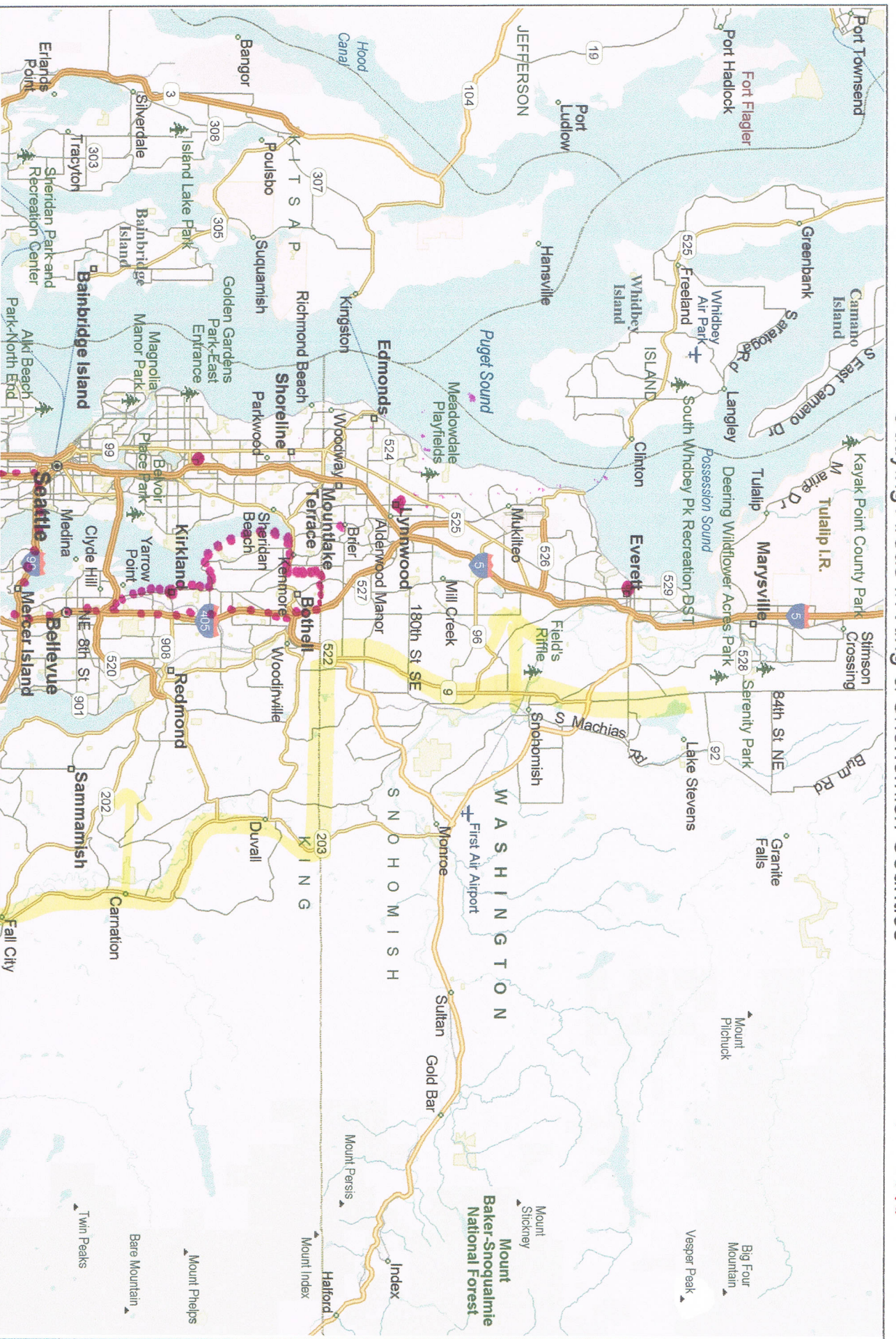
*EXHIBIT-C-5*



Copyright © and (P) 1998-2009 Microsoft Corporation and/or its suppliers. All rights reserved.

# Outlying Areas in King & Snohomish Counties

Exhibit C-6



Copyright © and (P) 1988-2009 Microsoft Corporation and/or its suppliers. All rights reserved. <http://www.microsoft.com/streets/>  
 Certain mapping and direction data © 2009 NAVTEQ. All rights reserved. The Data for areas of Canada includes information taken with permission from Canadian authorities, including © Her Majesty the Queen in Right of Canada. © Queen's Printer for  
 Ontario. NAVTEQ and NAVTEQ ON BOARD are trademarks or NAVTEQ. © 2009 Tele Atlas North America, Inc. All rights reserved. Tele Atlas and Tele Atlas North America are trademarks of Tele Atlas. All rights reserved.