

Exh. JR-19r  
Docket TP-190976  
Witness: Jordan Royer

BEFORE THE WASHINGTON  
UTILITIES AND TRANSPORTATION COMMISSION

WASHINGTON UTILITIES AND  
TRANSPORTATION COMMISSION,

Complainant,

v.

PUGET SOUND PILOTS,

Respondent.

**DOCKET TP-190976**

**EXHIBIT TO  
TESTIMONY OF  
Jordan Royer  
ON BEHALF OF  
PACIFIC MERCHANT SHIPPING ASSOCIATION**

**Incident Reports Vessel Data**

May 27, 2020

*Revised July 8, 2020*



**AIVIQ**

<https://www.marinetraffic.com/en/ais/details/ships/shipid:438165/mmsi:367141000/imo:9579016/vesel:AIVIQ>



Multi Purpose Offshore VesselIMO: **9579016**

ADD TO FLEET

CREATE NOTIFICATIONS

**Voyage Information**

UNLOCK VOYAGE INFORMATION

**US FOC**FOURCHON

**US TPA**TAMPA

**ATD:** 2016-09-12 06:51 LT (UTC -5)

**ATA:** 2016-09-14 13:42 LT (UTC -4)

**PAST TRACK**  
**ROUTE FORECAST**

---

Reported ETA: **2019-03-07 08:00 LT (UTC -4)**

Calculated ETA:

.....

Calculated ETA at:

.....

Predictive ETD:

.....

Reported Destination: **TAMPA BAY,FL**

---

Distance Travelled:

.....

Distance to Go:

.....

Total Voyage Distance:

.....

Time to Destination:  
.....

---

Draught (Reported/Max): **8 m /**

.....

Load Condition:  
.....

Speed recorded (Max / Average): **9.4 knots / 5.9 knots**

---

### EVENTS TIMELINE POSITION HISTORY

Reported Destination and ETA Received 2019-05-07 13:22 UTC

#### Summary

##### Where is the ship?

Multi Purpose Offshore Vessel **AIVIQ** is currently located at **USG - Gulf of Mexico** at position **27° 55' 33.6" N, 82° 26' 37.788" W** as reported by MarineTraffic Terrestrial Automatic Identification System on 2018-11-26 11:42 UTC (**1 year, 5 months ago**)

##### Where is this vessel going to?

The vessel is currently at port **TAMPA, US** after a voyage of 2 days, 5 hours originating from port **FOURCHON, US**.

##### What kind of ship is this?

AIVIQ (IMO: 9579016) is a **Multi Purpose Offshore Vessel** that was built in 2012 (**8 years ago**) and is sailing under the flag of **USA**.

It's carrying capacity is **4129 t DWT** and her current draught is reported to be 8 meters. Her length overall (LOA) is 110 meters and her width is 24.39 meters.

#### Vessel Information

##### General

IMO: **9579016**

Name: **AIVIQ**

Vessel Type - Generic: **Tug**

Vessel Type - Detailed: **Multi Purpose Offshore Vessel**

Status: **Laid up**

MMSI: **367141000**

Call Sign: **WDG2524**

Flag: **USA [US]**

Gross Tonnage: **12892**

Summer DWT: **4129 t**

Length Overall x Breadth Extreme: **110 x 24.39 m**

Year Built: **2012**

Home Port: **GALLIANO LA**

Classification Society:  
.....

Builder:  
.....

Owner:  
.....

Total Voyage Distance:

.....

Time to Destination:

.....

---

Draught (Reported/Max): **11.9 m /**

.....

Load Condition:

.....

Speed recorded (Max / Average): **17 knots / 15.8 knots**

---

### EVENTS TIMELINE POSITION HISTORY

Reported Destination and ETA Received 2020-05-09 21:08 UTC

#### Summary

##### Where is the ship?

Container Ship **AKINADA BRIDGE** is currently located at **INDO - Singapore Area** at position **1° 17' 58.261" N, 104° 20' 39.12" E** as reported by MarineTraffic Terrestrial Automatic Identification System on 2020-05-09 21:45 UTC (**3 days, 1 hour ago**)

##### Where is this vessel going to?

The vessel departed from **SINGAPORE, SG** on 2020-05-10 03:23 LT (UTC +8) and is currently sailing at **16.2 knots** with **Northeast** direction heading to **HONG KONG, HK** with reported Estimated Time of Arrival at 2020-05-14 18:00 LT (UTC +8) local time (**in 1 day, 10 hours**)

##### What kind of ship is this?

AKINADA BRIDGE (IMO: 9224532) is a **Container Ship** that was built in 2001 (**19 years ago**) and is sailing under the flag of **Panama**.

It's carrying capacity is **5610 TEU** and her current draught is reported to be 11.9 meters. Her length overall (LOA) is 284.6 meters and her width is 40 meters.

#### Vessel Information

##### General

IMO: **9224532**

Name: **AKINADA BRIDGE**

Vessel Type - Generic: **Cargo**

Vessel Type - Detailed: **Container Ship**

Status: **Active**

MMSI: **352675000**

Call Sign: **H9PN**

Flag: **Panama [PA]**

Gross Tonnage: **68687**

Summer DWT: **71366 t**

Length Overall x Breadth Extreme: **284.6 x 40 m**

Year Built: **2001**

Home Port: **-**

Classification Society:

.....



# ALASKAN FRONTIER

[https://www.marinetraffic.com/en/ais/details/ships/shipid:430131/mmsi:366948190/imo:9244659/vesel:ALASKAN\\_FRONTIER](https://www.marinetraffic.com/en/ais/details/ships/shipid:430131/mmsi:366948190/imo:9244659/vesel:ALASKAN_FRONTIER)



Crude Oil Tanker IMO: **9244659**

ADD TO FLEET

CREATE NOTIFICATIONS

**Voyage Information**

UNLOCK VOYAGE INFORMATION

**US NAXBARBERS POINT**

**MY BRUNEI BAY**

ATD: 2018-05-15 06:47 LT (UTC -10)

ATA: 2018-06-10 10:19 LT (UTC +8)

**PAST TRACK**  
**ROUTE FORECAST**

---

Reported ETA: **2018-09-09 17:00 LT (UTC +8)**

Calculated ETA:

.....

Calculated ETA at:

.....

Predictive ETD:

.....

Reported Destination: **SINGAPORE**

---

Distance Travelled:

.....

Distance to Go:

.....

Total Voyage Distance:

.....

Time to Destination:

.....

---

Draught (Reported/Max): **10.7 m /**

.....

Load Condition:

.....

Speed recorded (Max / Average): **15.6 knots / 14.1 knots**

---

## EVENTS TIMELINE POSITION HISTORY

Reported Destination and ETA Received 2018-06-11 22:01 UTC

### Summary

#### Where is the ship?

Crude Oil Tanker **ALASKAN FRONTIER** is currently located at **INDO - Riau Archipelago** at position **5° 8' 51.54" N, 115° 25' 11.64" E** as reported by MarineTraffic Terrestrial Automatic Identification System on 2018-06-11 22:11 UTC (**1 year, 11 months ago**)

#### Where is this vessel going to?

The vessel is currently at port **BRUNEI BAY, MY** after a voyage of 25 days, 9 hours originating from port **BARBERS POINT, US**.

#### What kind of ship is this?

ALASKAN FRONTIER (IMO: 9244659) is a **Crude Oil Tanker** that was built in 2004 (**16 years ago**) and is sailing under the flag of **USA**.

It's carrying capacity is **193050 t DWT** and her current draught is reported to be 10.7 meters. Her length overall (LOA) is 286.85 meters and her width is 50 meters.

### Vessel Information

#### General

IMO: **9244659**

Name: **ALASKAN FRONTIER**

Vessel Type - Generic: **Tanker**

Vessel Type - Detailed: **Crude Oil Tanker**

Status: **Laid up**

MMSI: **366948190**

Call Sign: **WDB7815**

Flag: **USA [US]**

Gross Tonnage: **110693**

Summer DWT: **193050 t**

Length Overall x Breadth Extreme: **286.85 x 50 m**

Year Built: **2004**

Home Port: **PORTLAND OR**

Classification Society:

.....

Builder:

.....

Owner:



  **FAN YA TIAN JIN**

[https://www.marinetraffic.com/en/ais/details/ships/shipid:730488/mmsi:414345000/imo:9295359/vesel:FAN\\_YA\\_TIAN\\_JIN](https://www.marinetraffic.com/en/ais/details/ships/shipid:730488/mmsi:414345000/imo:9295359/vesel:FAN_YA_TIAN_JIN)

ADD TO FLEET

CREATE NOTIFICATIONS

**Voyage Information**

UNLOCK VOYAGE INFORMATION

**CN\_DCBDA** CHAN BAY

SHP

**ATD:** 2020-04-27 08:39 LT (UTC +8)

**PAST TRACK**

**ROUTE FORECAST**

---

Reported ETA: **2020-05-02 03:00 LT**

Calculated ETA:

.....

Calculated ETA at:

.....

Predictive ETD:

.....

Reported Destination: **SHP**

---

Distance Travelled:

.....

Distance to Go:

.....

Total Voyage Distance:

.....

Time to Destination:

.....

---

Draught (Reported/Max): **7.9 m /**

.....

Load Condition:

.....

Speed recorded (Max / Average): **15.3 knots / 12.1 knots**

---

## EVENTS TIMELINE POSITION HISTORY

Reported Destination and ETA Received 2020-05-01 16:38 UTC

### Summary

#### Where is the ship?

Container Ship **FAN YA TIAN JIN** is currently located at **NCHINA - Bohai Sea** at position **39° 10' 35.292" N, 120° 4' 0.84" E** as reported by MarineTraffic Terrestrial Automatic Identification System on 2020-05-01 21:08 UTC (**2 minutes ago**)

The wind in this area at that time blows from **Southwest** direction at force **6** Beaufort.

#### Where is this vessel going to?

The vessel departed from **DA CHAN BAY, CN** on 2020-04-27 08:39 LT (UTC +8) and is currently sailing at **10.5 knots** with **North** direction

#### What kind of ship is this?

FAN YA TIAN JIN (IMO: 9295359) is a **Container Ship** that was built in 2005 (**15 years ago**) and is sailing under the flag of **China**.

It's carrying capacity is **5000 TEU** and her current draught is reported to be 7.9 meters. Her length overall (LOA) is 294.14 meters and her width is 32.2 meters.

### Vessel Information

#### General

IMO: **9295359**

Name: **FAN YA TIAN JIN**

Vessel Type - Generic: **Cargo**

Vessel Type - Detailed: **Container Ship**

Status: **Active**

MMSI: **414345000**

Call Sign: **BOAE**

Flag: **China [CN]**

Gross Tonnage: **54605**

Summer DWT: **67025 t**

Length Overall x Breadth Extreme: **294.14 x 32.2 m**

Year Built: **2005**

Home Port: -

Classification Society:

.....

Builder:

.....

Owner:

.....

Manager:

.....

Ownership & Associated Parties



Structure & Machinery  
 Dimensions  
 Tonnage, Capacity & Loadline  
 Ex Names History




UNLOCK VESSEL INFORMATION

**Recent Port Calls**

No data available at the moment

UNLOCK MORE DATA

**Events Timeline**

Get access to vessel events for FAN YA TIAN JIN

UNLOCK EVENTS TIMELINE

**Service Areas**

Trade Areas Countries Ports

Since 2015 Last Year

Trade Area	No Port Calls recorded	Years Observed
.....	.....	.....
.....	.....	.....
.....	.....	.....
.....	.....	.....
.....	.....	.....

UNLOCK SERVICE AREAS

**Similar Vessels**

See vessels similar to FAN YA TIAN JIN



## ASTORIA BAY

[https://www.marinetraffic.com/en/ais/details/ships/shipid:688891/mmsi:477700500/imo:9317482/vesel:ASTORIA\\_BAY](https://www.marinetraffic.com/en/ais/details/ships/shipid:688891/mmsi:477700500/imo:9317482/vesel:ASTORIA_BAY)



Bulk CarrierIMO: **9317482**

ADD TO FLEET

CREATE NOTIFICATIONS

**Voyage Information**

UNLOCK VOYAGE INFORMATION

**CA PRINCE RUPERT ANCH**

**CN TAGTAICANG**

ATD: 2020-05-08 19:57 LT (UTC -7)

ETA: 2020-05-26 20:00 LT (UTC +8)

**PAST TRACK**  
**ROUTE FORECAST**

---

Reported ETA: **2020-05-26 20:00 LT (UTC +8)**

Calculated ETA:

.....

Calculated ETA at:

.....

Predictive ETD:

.....

Reported Destination: **CN TAG**

---

Distance Travelled:

.....

Distance to Go:

.....  
Total Voyage Distance:  
.....  
Time to Destination:  
.....

---

Draught (Reported/Max): **11.7 m /**

.....  
Load Condition:  
.....  
Speed recorded (Max / Average): **12 knots / 11.4 knots**

---

#### EVENTS TIMELINE POSITION HISTORY

Reported Destination and ETA Received 2020-05-11 05:59 UTC

##### Summary

##### Where is the ship?

Bulk Carrier **ASTORIA BAY** is currently located at **WCCAN - West Coast Canada** at position **54° 21' 41.22" N, 133° 2' 45.6" W** as reported by MarineTraffic Terrestrial Automatic Identification System on 2020-05-09 11:52 UTC (**3 days, 11 hours ago**)

##### Where is this vessel going to?

The vessel departed from **PRINCE RUPERT ANCH, CA** on 2020-05-08 19:57 LT (UTC -7) and is currently sailing at **12.1 knots** with **West** direction heading to **TAICANG, CN** with reported Estimated Time of Arrival at 2020-05-26 05:00 LT (UTC -7) local time (**in 13 days, 12 hours** )

##### What kind of ship is this?

ASTORIA BAY (IMO: 9317482) is a **Bulk Carrier** that was built in 2005 (**15 years ago**) and is sailing under the flag of **Hong Kong**.

It's carrying capacity is **46536 t DWT** and her current draught is reported to be 11.7 meters. Her length overall (LOA) is 185.73 meters and her width is 30.95 meters.

##### Vessel Information

###### General

IMO: **9317482**

Name: **ASTORIA BAY**

Vessel Type - Generic: **Cargo**

Vessel Type - Detailed: **Bulk Carrier**

Status: **Active**

MMSI: **477700500**

Call Sign: **VRKB6**

Flag: **Hong Kong [HK]**

Gross Tonnage: **26479**

Summer DWT: **46536 t**

Length Overall x Breadth Extreme: **185.73 x 30.95 m**

Year Built: **2005**

Home Port: **HONG KONG**

Classification Society:

.....

Builder:

Date	Vessel	Type	Built	LOA (M)	DWT	GRT	Pilot	Location	Board Decision
1/13/2002	New Arising						Fosse	Smith Cove	Incident with damage
1/19/2002	Allegiance	Fishing	1987	25.27	0	206	Semler	Strait of Juan de Fuca	Incident with damage/Injury
2/11/2002	Blue Ridge						Wiley	Port Angeles	Incident with damage
2/21/2002	Hyundai Republic	Container Self Discharging Bulk	2001	305	80,596	74,373	Flavel	Blair Waterway	Non-incident
7/26/2002	CSL CABO	Cargo	1971	181.72	31,364	19,623	Wiley	J H Hardy dock	Non-incident
10/2/2002	Statendam	Cruise	1993	219	7,637	55,451	Snyder	Marrowstone Point	Incident with damage
10/16/2002	Rio Verde						Stensager	Tacoma Harbor	Incident with damage
10/30/2002	North Emperor						Newman	Commencement Bay	Incident with damage
12/6/2002	Alma	Bulk Carrier	2002	169.617	28,740	17,697	Stensager	Cherry Point BP	Incident with damage
4/11/2003	Medea	Fishing	1987	18	0	40	C. Larson	Three Tree Point	Incident with damage, no pilot error
4/17/2003	Teal Arrow	Open Hatch Cargo	1999	173	36,466	22,073	Robichaux	Tacoma	Incident with damage, no pilot error
9/11/2003	Long Beach	Fishing	2002	26.15	0	158	Kromann	Port Angeles	Incident with damage, no pilot error
9/28/2003	CSL Ningbo						Hannigan	Seattle, E waterway	Incident with damage, no pilot error
11/20/2003	Columbus						Mork	Seattle, Pier 5	Incident with damage, no pilot error
12/28/2003	Hanjin Beijing	Container	1996	279	67,115	66,654	Newman	Elliott Bay	Incident with damage, no pilot error
12/31/2003	Medi Cebu	Bulk Carrier	2002	189.99	52,464	52,464	Mork	Seattle, Pier 90	Incident with damage, no pilot error
5/13/2004	Cape Cavo	Refrigerated Cargo	1991	120.38	6,807	6,420	Ward	Hewitt terminal, Everett	Incident with damage, with no Pilot error (piling damage)
6/16/2004	Hatsu Excel	Container	2002	300	75,898	76,067	Arnold	Blair Waterway	Incident with damage, with no Pilot error (bump with crane)
7/17/2004	Lihai	Bulk Carrier	1998	187.3	46,672	26,829	Kromann	Tacoma harbor	Incident with damage, with no Pilot error (lost anchor)
9/12/2004	MOL Discovery	Container	1991	253.27	40,499	42,812	Knowles	Elliott Bay, west anchorage	Incident with damage, with no Pilot error (lost anchor)
9/16/2004	Wadi Alrayan	Container	2000	215	40,301	34,083	Arnold	Seattle, east waterway Pier 18	Incident with alleged damage, with no Pilot error (damage to skiff)
10/25/2004	Tokyo Express	Container	2000	294.04	67,145	54,465	Mayer	Seattle, east waterway	Incident with possible damage, with no Pilot error (gillnet encounter)
11/4/2004	Ocean Phoenix	Bulk Carrier	1997	189.8	46,610	27,011	Mendenhall	Seattle, west waterway, Pier 90	Incident with damage, with no Pilot error (log boom sticks disrupted)

Date	Vessel	Type	Built	LOA (M)	DWT	GRT	Pilot	Location	Board Decision
11/12/2004	British Harrier	Tanker	1997	274.1	151,459	80,187	Mackenzie	Ferndale, Cherry Point BP	Incident with damage, with no Pilot error (broken chain link)
1/18/2005	Blumenau	Bulk Carrier	2000	225	73,992	38,530	W K Anderson	Smith Cove, East anchorage	Incident with damage, with no Pilot error (lost anchor)
1/25/2005	Harmonic Progress	Bulk Carrier	1986	225	69,561	36,537	Jacobs	Smith Cove, West anchorage	Incident with damage, with no Pilot error (lost anchor)
6/27/2005	R J Pfeiffer	Container	1992	217.475	28,555	32,664	Emerson	Seattle, T-18, berth 4	Incident with damage, with no Pilot error (vessel chock damage)
9/10/2005	APL England	Container	2001	277	67,987	65,792	Mork	Seattle, west waterway	Incident with damage, with no Pilot error (pier damage)
9/25/2005	Oak Harbour Nedlloyd	Bulk Carrier	2005	174.7	33,745	19,829	V Engstrom	Seattle, Spokane Street swing bridge waterway, Pier 90	Incident with damage, with no Pilot error (contact with wall)
11/18/2005	Mercator	Container	2000	278.01	67,712	66,526	Bundren	Seattle, EBE anchorage	Incident with damage, with no Pilot error (contact with tug)
4/0/06 (date err	Alaskan Frontier	Tanker	2004	287.25	193,049	110,693	vonBrandenfels	Port Angeles	Incident with damage, no pilot error
6/23/2006	Swan	Bulk Carrier	2006	189.94	53,487	29,961	Shaffer, D	Tacoma Narrows	Incident without damage, no pilot error Incident with damage and pilot error Letter in file, suspended \$2500 fine, required to write Error Chain Recognition lessons learned report
6/27/2006	Aphrodite	LPG Tanker	1993	230	49,880	44,868	Knowles, B	Evergreen Terminal	
10/1/2007	Sagacious ID	Bulk Carrier	1996	185.74	45,647	26,064	Kelly	Anacortes	port dock Damage No pilot error
12/20/2007	Bright Stream	General Cargo	1997	138	13,046	9,991	Mendenhall	Elliott Point	Probable damage Minor pilot error
8/19/2008	Ever Ursula	Container	1999	285	63,216	69,246	Snyder, Bundren, Sweeney (trainee)	Blair Waterway	Damage, no pilot error
10/29/2008	Pioneer	General Cargo	1996	168.82	22,140	17,094	Knowles	Duwamish Waterway	Possible damage, no pilot error
11/23/2008	Lavieen Rose						Grobschmit	Hylebos Waterway	Damage, no pilot error
3/24/2009	Hyundai Republic	Container	2001	305	80,596	74,373	Arnold	Blair Waterway	Environmental damage, no pilot error

Date	Vessel	Type	Built	LOA (M)	DWT	GRT	Pilot	Location	Board Decision
4/13/2009	Great Land	Ro-Ro Cargo	1975	241.03	16,138	31,515	Giese	Tacoma, Pier 7B	Damage, no pilot error
5/14/2009	Polar Adventure	Tanker	2004	272.7	141,740	85,387	Sanders	Blair Waterway	No damage, no pilot error
9/19/2009	Polar Discovery	Tanker	2003	272.69	141,740	85,387	Hannigan	.1 mi off PD, PA Harbor	Damage, no pilot error
9/22/2009	Yong Jim						Grobschmit	Commencement Bay	Damage, no pilot error
9/27/2009	Napoli						Snyder	East Waterway, Seattle	Damage, no pilot error
	Horizon								
11/10/2009	Anchorage	Container	1987	216.42	21,282	20,965	Hannuksela	SB traffic lanes/buoy TA	Damage, no pilot error
16-Jun-10	Alucia	Container	1987	216.42	21,282	20,965	Marmol	Seattle, North of Shilshole Bay	Mechanical damage, no pilot error
8-Aug-10	Prague Express	Container	2010	335.94	104,014	93,750	Mayer	Seattle, East Waterway	Damage, no pilot error
9-Oct-10	YM Orchid	Container	2000	274.69	68,303	64,254	Sliker	Tacoma, Pier 7D	Damage, no pilot error
3-Nov-10	Salvatore Cafiero	Bulk Carrier	2001	225	75,668	40,115	Kalvoy	Tacoma Grain Dock	Damage, no pilot error
2-Jan-11	APL Vietnam	Container	2005	294.14	67,025	54,605	Hurt	Seattle, Pier 5	Incident with injury, no pilot error
16-Apr-11	Maui	Container	1978	219.62	24,683	25,630	Marmol	Seattle, Berth 18-4	Incident with damage, no pilot error
26-Aug-11	Jag Lalit	Tanker	2005	274.19	158,344	81,396	Anacker/Sliker	Ferndale, Cherry Point South Dock	Incident with damage, no pilot error
4-Oct-11	Lily Oldendorff	Bulk Carrier	2003	171.59	31,646	19,883	Wildes	Tacoma, Hylebos Waterway	Incident with damage, possible pilot error
26-Jan-12	Hyundai Jakarta	Container	2007	303.83	80,108	74,651	Grobschmit	Tacoma, Blair Waterway	Incident w/damage; no pilot error
		Ro-Ro/Container							Incident w/low unquantified damage; no pilot error
28-Feb-12	North Star	Carrier	2003	255.73	24,788	65,314	Giese, P	Tacoma, Hylebos Waterway	
	MT Energy								
9-Apr-12	Century	Product Tanker	2003	228.08	70,201	41,397	Sanders	Rosario Straits, Southbound	Incident w/damage; no pilot error
									Incident w/damage; pilot error; pilot to develop a Lessons Learned report in addition to further Duwamish River training trips as specified by TEC
16-Jul-12	Portland Bay	Bulk Carrier	2004	169.26	28,446	16,960	Anacker	S Seattle, Duwamish River	
11-Aug-12	Ever Uranus	Container	1999	285	63,110	69,246	Shaffer, D	Tacoma, Blair Waterway	Incident w/damage; no pilot error
25-Aug-12	Manoa	General Cargo	1982	262.18	30,825	41,036	Moreno	Seattle, East Waterway	Incident w/damage; no pilot error
							Brusco, D Carley,		Incident w/no apparent damage; no pilot error
19-Oct-12	Tolomaru Bay	NO DATA					W (trainee)	Apple Cove Point, traffic lanes	

Date	Vessel	Type	Built	LOA (M)	DWT	GRT	Pilot	Location	Board Decision
24-Nov-12	Alaskan Frontier	Tanker	2004	286.85	193,050	110,693	Engstrom, V	Ferndale, Cherry Point	Incident w/damage; no pilot error
4-Dec-12	Polar Resolution	Tanker	2002	272.61	141,740	85,387	Soriano, D	Ferndale, Cherry Point	Incident w/damage; no pilot error Incident w/no damage; no injury; no pilot error
10-Mar-13	Dimitrus S Pride / Barge 650-7	Bulk Carrier	2004	189.96	48,821	28,171	Mork, S	Tacoma Temco Dock Cherry Point BP Refinery, North Pier	Incident w/damage; no pilot error
20-Mar-13							Shaffer, J		Incident w/damage; no pilot error
10-Sep-13	Polar Discovery	Tanker	2003	272.69	141,740	85,387	Engstrom, V	Ferndale, Phillips 66 Dock	Incident w/possible but inconclusive damage; no pilot error
23-Sep-13	Sun Ruby	Bulk Carrier	2004	177	32,754	19,887	Mayer, D; Emerson, L; Coryell, T (trainee)	Seattle, Duwamish Waterway, just north of Spokane St Bridge	Incident w/undetermined damage; no pilot error
28-Oct-13	SS Kodiak	Container	1987	216.41	20,668	20,965	Emerson, L	0.5 miles east of the east end of Ediz Hook	Incident w/no injury or damage; no pilot error
2-Nov-13	Zim Los Angeles	Container	2009	334	108,574	91,158	Engstrom, V; Bujacich, J	Tacoma, Blair WW, Washington United Terminal	Incident w/damage, w/pilot error; Notationwharf protection is substandard, damage could have been averted with better engineered protection of wharf face; No action in accordance with RCW 88.16.100
1-Dec-13	CMA CGM Dalila	Container	2011	334.04	109,021	89,787	Emerson, L	Port Angeles; Near Ediz Hook Light	Incident w/o damage, injury, or pilot error
29-Aug-14	Loch Melfort	Bulk Carrier	2013	176.83	33,379	21,168	Carley, W	Tacoma, Blair Waterway	Incident with damage; without pilot error
8-Sep-14	Overseas Boston	Product Tanker	2008	184.21	46,804	29,242	Ward, J.K.	Pilot boarding area, Port Angeles	Incident with pilot injury; w/o damage; w/o pilot error

Date	Vessel	Type	Built	LOA (M)	DWT	GRT	Pilot	Location	Board Decision
9-Mar-15	Aiviq	Anchor Handling Tug Supply	2012	110	4,129	12,892	Coleman, S	Everett, Pier 3 South While shifting between docks, thrusters malfunctioned resulting in cracked stringers due to the unexpected momentum of the approach to the dock.	Incident with damage; no pilot error
5-May-15	Hyundai Faith	Container	2008	339.6	98,967	95,681	Harris, J Brusco, D	Tacoma, Blair Waterway, Pier 3 Stern line parted on moored ship CHISWICK BRIDGE during inbound transit.	Incident with damage; no pilot error
23-Jun-15	Westwood Olympia	Open Hatch Cargo	2004	199.9	48,000	32,551	Hannuksela, J	Everett, off Pacific Terminal Contact was thought to be made with shallow mud shoal; ship captain did not believe the ship went aground.	Insignificant incident without placement in pilot file; no further action
25-Aug-15	Alaskan Explorer	Tanker	2005	287.25	193,049	110,693	Mayer, D	Ferndale, between N & S berths @ Cherry Point Vessel's port propeller cut an anchor line of a spill boom buoy on its approach to the dock.	Incident with damage; pilot error; no further action; update electronic data recommended
31-Aug-15	Otago Harbour	Bulk Carrier	2004	174.7	33,745	19,829	Scragg, J; Jensen, B; trainee Henderson, D	Seattle, Duwamish Waterway, Glacier W. dock While docking, vessel came flat alongside with no excessive speed; it appeared two pilings were damaged in the process. The pilings in question were rotten and weak; other pilings were previously damaged.	Insignificant incident without placement in pilot files; no further action



Date	Vessel	Type	Built	LOA (M)	DWT	GRT	Pilot	Location	Board Decision
5-Nov-15	Astoria Bay	Bulk Carrier	2005	185.73	46,536	26,479	Engstrom, F trainee Furst, A	Port Angeles, T-Pier Vessel was not landed flat, consequently the stern laid on the camel and was forced into a piling; trainee was at the con.	Incident with damages and with pilot error
25-Nov-15	Akinada Bridge	Container	2001	284.6	71,366	68,687	Seymour, L	Between Whidbey Island and Marrowstone Island Pilot was informed of an alleged injury to the operator of a 35' Nordic tug as they passed each other near Bush Point.	Incident with alleged injury; no pilot error
9-Dec-15	Morning Crown	Vehicle Carrier	2005	199.94	21,052	57,692	Thoreson, G	Tacoma, Blair Terminal berth A large gust of wind forced the vessel off the dock tearing the aft lines loose; tugs brought it back alongside.	Incident with damage; no pilot error
6-Apr-16	WESTWOOD FRASER	Open Hatch Cargo	2009	199.9	45,000	31,772	Jensen, B	Everett, Pier 1 North Injury of ordinary seaman due to slacked line.	Insignificant incident without placement in pilot file; no further action
9-Jul-16	BRITISH COUNCILLOR	LPG Tanker	2007	230	54,450	48,772	Harris, J	Ferndale, Intalco Dock Damage to northerly fender pad in the form of two bolts shearing and deformation of the steel structure supporting the rubber absorption pads, and possible horizontal checking of wooden fender piles behind the fender pad.	Incident with damage; no pilot error
25-Jul-16	PUELO	Tug	2010	31	209	463	Soriano, D	Seattle, Pier 37 Injury of vessel crew member's hand due to tug lines.	Reclassified as MSO

Date	Vessel	Type	Built	LOA (M)	DWT	GRT	Pilot	Location	Board Decision
26-Jul-16	HYUNDAI SHANGHAI	Container	2006	303.83	80,262	74,651	Mork, S	Port Angeles, North of Morse Creek, east of Pilot Station	Loss of power due to blower failure to the vessel's turbochargers. Reclassified as MSO
23-Sep-16	SAFARI VOYAGER	Cruise	1982	51.87	0	1,195	Lowe, B	Seattle, Fisherman's Terminal Dock 3	Allision with moored vessel due to Captain engaging the rudder control instead of the bow thruster Incident with no pilot error; no apparent damage
10-Nov-16	EVER LIVING	Container	2013	334.8	104,652	99,946	Giese, P; Anthony, M	Tacoma, Blair Waterway	Damage to gangway of moored vessel due to vessel wake. Incident with damage; no pilot error
3/4/2017	Midnight Sun	Ro-Ro Cargo	2003	255.73	24,917	65,314		Tacoma, TOTE berth	Incident with damage and with pilot error
6/10/2017	New Face	Bulk Carrier	2017	182.87	38,242	24,655		PA, T-Pier	Incident with minimal damage and no pilot error.
7/6/2017	Alaskan Frontier	Tanker	2004	286.85	193,050	110,693		BP Cherry Point, South Dock	Incident with damage and pilot error but with mitigating circumstances.
7/9/2017	Port Pegasus	Bulk Carrier	2004	177	32,773	19,887		Olympia, Berth 3	Incident with damage and with pilot error.
7/3/2018	Guangdong	Container	2015	171.99	21,196	17,360		Bridge Tacoma, Commencement Bay	Incident with no pilot error and no apparent damage
12/17/2018	CSCC EUROPE	Vehicle Carrier	2009	199.9	21,300	57,692		Yukon Harbor, Anchorage 4	Incident with no pilot error and no apparent damage

Date	Vessel	Type	Built	LOA (M)	DWT	GRT	Pilot	Location	Board Decision
7/7/2018	MIDNIGHT SUN	Ro-Ro Cargo	2003	255.73	24,917	65,314		In the vicinity of Point Wilson to the Port Angeles pilot station	The assigned pilot fell asleep on the bridge. At no time was the vessel in danger of grounding or collision. The Board issued a reprimand with the requirement for a specific training exercise. The Board also revised the policy for the resumption of duties out of rotation.



# JAG VIRAAT

[https://www.marinetraffic.com/en/ais/details/ships/shipid:192078/mmsi:419001357/imo:9307762/vesel:JAG\\_VIRAAT](https://www.marinetraffic.com/en/ais/details/ships/shipid:192078/mmsi:419001357/imo:9307762/vesel:JAG_VIRAAT)



LPG TankerIMO: **9307762**

ADD TO FLEET

CREATE NOTIFICATIONS

### Voyage Information

UNLOCK VOYAGE INFORMATION

IN **VTZ**VISAKHAPATNAM

IN **KOLKATA ANCH**

ATD: 2020-05-10 18:18 LT (UTC +5.5)

ATA: 2020-05-11 19:31 LT (UTC +5.5)

**PAST TRACK**  
**ROUTE FORECAST**

---

Reported ETA: **2020-05-06 05:00 LT (UTC +5.5)**

Calculated ETA:

.....

Calculated ETA at:

.....

Predictive ETD:

.....

Reported Destination: **VIZAG**

---

Distance Travelled:

.....

Distance to Go:

.....

Total Voyage Distance:

.....

Time to Destination:

.....

---

Draught (Reported/Max): **11.3 m /**

.....

Load Condition:

.....

Speed recorded (Max / Average): **15.7 knots / 14.7 knots**

---

### EVENTS TIMELINE POSITION HISTORY

Reported Destination and ETA Received 2020-05-10 05:10 UTC

#### Summary

##### Where is the ship?

LPG Tanker **JAG VIRAAAT** is currently located at **ECI - Bengal Bay** at position **20° 57' 23.148" N, 87° 50' 39.984" E** as reported by MarineTraffic Terrestrial Automatic Identification System on 2020-05-12 18:48 UTC (**4 hours, 24 minutes ago**)

The wind in this area at that time blows from **Southwest** direction at force **5** Beaufort.

##### Where is this vessel going to?

The vessel is currently at port **KOLKATA ANCH, IN** after a voyage of 1 day, 1 hour originating from port **VISAKHAPATNAM, IN**.

##### What kind of ship is this?

JAG VIRAAAT (IMO: 9307762) is a **LPG Tanker** that was built in 2007 (**13 years ago**) and is sailing under the flag of **India**.

It's carrying capacity is **81605 cubic meters Liquid Gas** and her current draught is reported to be 11.3 meters. Her length overall (LOA) is 230 meters and her width is 36.6 meters.

#### Vessel Information

##### General

IMO: **9307762**

Name: **JAG VIRAAAT**

Vessel Type - Generic: **Tanker**

Vessel Type - Detailed: **LPG Tanker**

Status: **Active**

MMSI: **419001357**

Call Sign: **AWYE**

Flag: **India [IN]**

Gross Tonnage: **48772**

Summer DWT: **54450 t**

Length Overall x Breadth Extreme: **230 x 36.6 m**

Year Built: **2007**

Home Port: -

Classification Society:

.....

Builder:

.....



## CMA CGM DALILA

[https://www.marinetraffic.com/en/ais/details/ships/shipid:517/mmsi:228337900/imo:9450624/vessel:CMA\\_CGM\\_DALILA](https://www.marinetraffic.com/en/ais/details/ships/shipid:517/mmsi:228337900/imo:9450624/vessel:CMA_CGM_DALILA)



Container Ship IMO: **9450624**

ADD TO FLEET

CREATE NOTIFICATIONS

**Voyage Information**

UNLOCK VOYAGE INFORMATION

**JM KINKINGSTON**

**RE REUREUNION**

**ATD: 2020-05-06 22:38 LT (UTC -5)**

**ETA: 2020-06-03 05:00 LT (UTC +4)**

**PAST TRACK**  
**ROUTE FORECAST**

---

Reported ETA: **2020-06-03 05:00 LT (UTC +4)**

Calculated ETA:

.....

Calculated ETA at:

.....

Predictive ETD:

.....

Reported Destination: **REREU**

---

Distance Travelled:

.....

Distance to Go:

.....

Total Voyage Distance:

.....

Time to Destination:

.....

---

Draught (Reported/Max): **11.3 m /**

.....

Load Condition:

.....

Speed recorded (Max / Average): **17.5 knots / 12.9 knots**

---

### EVENTS TIMELINE POSITION HISTORY

Reported Destination and ETA Received 2020-05-10 17:54 UTC

#### Summary

##### Where is the ship?

Container Ship **CMA CGM DALILA** is currently located at **CARIBS - Caribbean Sea** at position **12° 31' 10.884" N, 58° 53' 6.288" W** as reported by MarineTraffic Terrestrial Automatic Identification System on 2020-05-10 21:16 UTC (**2 days, 1 hour ago**)

##### Where is this vessel going to?

The vessel departed from **KINGSTON, JM** on 2020-05-06 22:38 LT (UTC -5) and is currently sailing at **13.4 knots** with **Southeast** direction heading to **REUNION, RE** with reported Estimated Time of Arrival at 2020-06-02 20:00 LT (UTC -5) local time (**in 21 days, 2 hours** )

##### What kind of ship is this?

CMA CGM DALILA (IMO: 9450624) is a **Container Ship** that was built in 2011 (**9 years ago**) and is sailing under the flag of **France**.

It's carrying capacity is **8465 TEU** and her current draught is reported to be 11.3 meters. Her length overall (LOA) is 334.04 meters and her width is 42.8 meters.

#### Vessel Information

##### General

IMO: **9450624**

Name: **CMA CGM DALILA**

Vessel Type - Generic: **Cargo - Hazard A (Major)**

Vessel Type - Detailed: **Container Ship**

Status: **Active**

MMSI: **228337900**

Call Sign: **FLSQ**

Flag: **France [FR]**

Gross Tonnage: **89787**

Summer DWT: **109021 t**

Length Overall x Breadth Extreme: **334.04 x 42.8 m**

Year Built: **2011**

Home Port: **MARSEILLES**

Classification Society:

.....

Builder:

.....



## RCC EUROPE

[https://www.marinetraffic.com/en/ais/details/ships/shipid:372234/mmsi:311003100/imo:9391593/vesel:RCC\\_EUROPE](https://www.marinetraffic.com/en/ais/details/ships/shipid:372234/mmsi:311003100/imo:9391593/vesel:RCC_EUROPE)



Vehicles CarrierIMO: **9391593**

ADD TO FLEET

CREATE NOTIFICATIONS

**Voyage Information**

UNLOCK VOYAGE INFORMATION

**KR INC**INCHEON

**KR MAS**MASAN

**ATD:** 2020-05-11 23:05 LT (UTC +9)

**ETA:** 2020-05-13 04:45 LT (UTC +9)

**PAST TRACK**  
**ROUTE FORECAST**

---

Reported ETA: **2020-05-13 04:45 LT (UTC +9)**

Calculated ETA:

.....

Calculated ETA at:

.....

Predictive ETD:

.....

Reported Destination: **KR MAS**

---

Distance Travelled:

.....

Distance to Go:

.....

Total Voyage Distance:



.....  
Time to Destination:  
.....

---

Draught (Reported/Max): **9.1 m /**

.....  
Load Condition:  
.....  
Speed recorded (Max / Average): **18.8 knots / 15.3 knots**

---

### EVENTS TIMELINE POSITION HISTORY

Reported Destination and ETA Received 2020-05-12 21:07 UTC

#### Summary

##### Where is the ship?

Vehicles Carrier **RCC EUROPE** is currently located at **NCHINA - North China** at position **35° 10' 8.832" N, 128° 35' 13.92" E** as reported by MarineTraffic Terrestrial Automatic Identification System on 2020-05-12 21:27 UTC (**2 hours, 11 minutes ago**)

The wind in this area at that time blows from **West** direction at force **1** Beaufort.

##### Where is this vessel going to?

The vessel departed from **INCHEON, KR** on 2020-05-11 23:05 LT (UTC +9) and is currently sailing at **1.3 knots** with **Southwest** direction heading to **MASAN, KR** with reported Estimated Time of Arrival at 2020-05-13 04:45 LT (UTC +9) local time (**3 hours, 53 minutes ago**)

##### What kind of ship is this?

RCC EUROPE (IMO: 9391593) is a **Vehicles Carrier** that was built in 2009 (**11 years ago**) and is sailing under the flag of **Bahamas**.

It's carrying capacity is **21300 t DWT** and her current draught is reported to be 9.1 meters. Her length overall (LOA) is 199.9 meters and her width is 32.26 meters.

#### Vessel Information

##### General

IMO: **9391593**

Name: **RCC EUROPE**

Vessel Type - Generic: **Cargo**

Vessel Type - Detailed: **Vehicles Carrier**

Status: **Active**

MMSI: **311003100**

Call Sign: **C6WY7**

Flag: **Bahamas [BS]**

Gross Tonnage: **57692**

Summer DWT: **21300 t**

Length Overall x Breadth Extreme: **199.9 x 32.26 m**

Year Built: **2009**

Home Port: **NASSAU**

Classification Society:

.....

Builder:

.....



# EVER LIVING

[https://www.marinetraffic.com/en/ais/details/ships/shipid:725817/mmsi:563143000/imo:9629031/vesel:EVER\\_LIVING](https://www.marinetraffic.com/en/ais/details/ships/shipid:725817/mmsi:563143000/imo:9629031/vesel:EVER_LIVING)



Container Ship IMO: **9629031**

ADD TO FLEET

CREATE NOTIFICATIONS

**Voyage Information**

UNLOCK VOYAGE INFORMATION

**KR BNP**BUSAN NEW PORT

**PA BLB**BALBOA

**ATD:** 2020-04-29 19:37 LT (UTC +9)

**ETA:** 2020-05-16 21:00 LT (UTC -5)

**PAST TRACK**  
**ROUTE FORECAST**

---

Reported ETA: **2020-05-16 21:00 LT (UTC -5)**

Calculated ETA:

.....

Calculated ETA at:

.....

Predictive ETD:

.....

Reported Destination: **KR PUS > PA BLB**

---

Distance Travelled:

.....

Distance to Go:

.....  
Total Voyage Distance:  
.....  
Time to Destination:  
.....

---

Draught (Reported/Max): **13 m /**

.....  
Load Condition:  
.....  
Speed recorded (Max / Average): **20.8 knots / 19.6 knots**

---

#### EVENTS TIMELINE POSITION HISTORY

Reported Destination and ETA Received 2020-05-12 23:14 UTC

##### Summary

##### Where is the ship?

Container Ship **EVER LIVING** is currently located at **WCCA - West Coast Central America** at position **19° 43' 2.856" N, 106° 35' 16.8" W** as reported by MarineTraffic Terrestrial Automatic Identification System on 2020-05-12 23:20 UTC (**2 minutes ago**)

The wind in this area at that time blows from **Northwest** direction at force **4** Beaufort.

##### Where is this vessel going to?

The vessel departed from **BUSAN NEW PORT, KR** on 2020-04-29 19:37 LT (UTC +9) and is currently sailing at **18.9 knots** with **Southeast** direction heading to **BALBOA, PA** with reported Estimated Time of Arrival at 2020-05-17 11:00 LT (UTC +9) local time (**in 4 days, 2 hours** )

##### What kind of ship is this?

EVER LIVING (IMO: 9629031) is a **Container Ship** that was built in 2013 (**7 years ago**) and is sailing under the flag of **Singapore**.

It's carrying capacity is **8488 TEU** and her current draught is reported to be 13 meters. Her length overall (LOA) is 334.8 meters and her width is 45.8 meters.

##### Vessel Information

###### General

IMO: **9629031**

Name: **EVER LIVING**

Vessel Type - Generic: **Cargo - Hazard D (Recognizable)**

Vessel Type - Detailed: **Container Ship**

Status: **Active**

MMSI: **563143000**

Call Sign: **9V9791**

Flag: **Singapore [SG]**

Gross Tonnage: **99946**

Summer DWT: **104652 t**

Length Overall x Breadth Extreme: **334.8 x 45.8 m**

Year Built: **2013**

Home Port: **-**

Classification Society:

.....



[https://www.marinetraffic.com/en/ais/details/ships/shipid:4943116/mmsi:357493000/imo:9168855/vesel:EVER\\_URANUS](https://www.marinetraffic.com/en/ais/details/ships/shipid:4943116/mmsi:357493000/imo:9168855/vesel:EVER_URANUS)

ADD TO FLEET

CREATE NOTIFICATIONS

**Voyage Information**

UNLOCK VOYAGE INFORMATION

**CL\_SAI** SAN ANTONIO

**HK\_HKG** HONG KONG

**ATD:** 2020-04-07 09:38 LT (UTC -3)

**ETA:** 2020-05-03 17:30 LT (UTC +8)

**PAST TRACK**  
**ROUTE FORECAST**

---

Reported ETA: **2020-05-03 17:30 LT (UTC +8)**

Calculated ETA:

.....

Calculated ETA at:

.....

Predictive ETD:

.....

Reported Destination: **CL\_SAI>HK\_HKG**

---

Distance Travelled:

.....

Distance to Go:

.....

Total Voyage Distance:

.....

Time to Destination:  
.....

---

Draught (Reported/Max): **11.6 m /**

.....

Load Condition:

.....

Speed recorded (Max / Average): **19.8 knots / 17.4 knots**

---

#### EVENTS TIMELINE POSITION HISTORY

Reported Destination and ETA Received 2020-04-18 11:56 UTC

##### Summary

##### Where is the ship?

Container Ship **EVER URANUS** is currently located at **WCSA - West South America** at position **33° 11' 27.096" S, 73° 25' 35.796" W** as reported by MarineTraffic Terrestrial Automatic Identification System on 2020-04-07 18:28 UTC (**24 days, 3 hours ago**)

##### Where is this vessel going to?

The vessel departed from **SAN ANTONIO, CL** on 2020-04-07 09:38 LT (UTC -3) and is currently sailing at **17.4 knots** with **West** direction heading to **HONG KONG, HK** with reported Estimated Time of Arrival at 2020-05-03 06:30 LT (UTC -3) local time (**in 1 day, 11 hours** )

##### What kind of ship is this?

EVER URANUS (IMO: 9168855) is a **Container Ship** that was built in 1999 (**21 years ago**) and is sailing under the flag of **Panama**.

It's carrying capacity is **5652 TEU** and her current draught is reported to be 11.6 meters. Her length overall (LOA) is 285 meters and her width is 40 meters.

##### Vessel Information

###### General

IMO: **9168855**

Name: **EVER URANUS**

Vessel Type - Generic: **Cargo - Hazard D (Recognizable)**

Vessel Type - Detailed: **Container Ship**

Status: **Active**

MMSI: **357493000**

Call Sign: **3FCA9**

Flag: **Panama [PA]**

Gross Tonnage: **69246**

Summer DWT: **63110 t**

Length Overall x Breadth Extreme: **285 x 40 m**

Year Built: **1999**

Home Port: -

Classification Society:

.....

Builder:

.....

Owner:

.....

Manager:

.....

Ownership & Associated Parties

Structure & Machinery

Dimensions

Tonnage, Capacity & Loadline

Ex Names History




UNLOCK VESSEL INFORMATION

**Recent Port Calls**

No data available at the moment

UNLOCK MORE DATA

**Events Timeline**

Get access to vessel events for EVER URANUS

UNLOCK EVENTS TIMELINE

**Service Areas**

Trade Areas Countries Ports

Since 2015 Last Year

Trade Area	No Port Calls recorded	Years Observed
.....	.....	.....
.....	.....	.....
.....	.....	.....
.....	.....	.....
.....	.....	.....

UNLOCK SERVICE AREAS

**Similar Vessels**

See vessels similar to EVER URANUS, based on the type, capacity, dimensions.

UNLOCK SIMILAR VESSELS

**In the News**

No data available at the moment



## SITC GUANGDONG

[https://www.marinetraffic.com/en/ais/details/ships/shipid:3398815/mmsi:477855900/imo:9700952/vessel:SITC\\_GUANGDONG](https://www.marinetraffic.com/en/ais/details/ships/shipid:3398815/mmsi:477855900/imo:9700952/vessel:SITC_GUANGDONG)



Container Ship IMO: **9700952**

ADD TO FLEET

CREATE NOTIFICATIONS

### Voyage Information

UNLOCK VOYAGE INFORMATION

**CN XMG**XIAMEN

**VN SGN**HO CHI MINH

**ATD:** 2020-05-10 12:53 LT (UTC +8)

**ETA:** 2020-05-13 21:00 LT (UTC +7)

**PAST TRACK**  
**ROUTE FORECAST**

---

Reported ETA: **2020-05-13 21:00 LT (UTC +7)**

Calculated ETA:

.....

Calculated ETA at:

.....

Predictive ETD:

.....

Reported Destination: **VNSGN**

---

Distance Travelled:

.....

Distance to Go:

.....

Total Voyage Distance:

.....

Time to Destination:

.....

---

Draught (Reported/Max): **9.5 m /**

.....

Load Condition:

.....

Speed recorded (Max / Average): **16.4 knots / 15.7 knots**

---

### EVENTS TIMELINE POSITION HISTORY

Reported Destination and ETA Received 2020-05-10 11:20 UTC

#### Summary

##### Where is the ship?

Container Ship **SITC GUANGDONG** is currently located at **SCHINA - South China** at position **23° 8' 7.08" N, 117° 27' 2.52" E** as reported by MarineTraffic Terrestrial Automatic Identification System on 2020-05-10 11:20 UTC (**2 days, 12 hours ago**)

##### Where is this vessel going to?

The vessel departed from **XIAMEN, CN** on 2020-05-10 12:53 LT (UTC +8) and is currently sailing at **15.3 knots** with **Southwest** direction heading to **HO CHI MINH, VN** with reported Estimated Time of Arrival at 2020-05-13 22:00 LT (UTC +8) local time (**in 14 hours, 23 minutes** )

##### What kind of ship is this?

SITC GUANGDONG (IMO: 9700952) is a **Container Ship** that was built in 2015 (**5 years ago**) and is sailing under the flag of **Hong Kong**.

It's carrying capacity is **1800 TEU** and her current draught is reported to be 9.5 meters. Her length overall (LOA) is 171.99 meters and her width is 27.64 meters.

#### Vessel Information

##### General

IMO: **9700952**

Name: **SITC GUANGDONG**

Vessel Type - Generic: **Cargo - Hazard A (Major)**

Vessel Type - Detailed: **Container Ship**

Status: **Active**

MMSI: **477855900**

Call Sign: **VRNQ6**

Flag: **Hong Kong [HK]**

Gross Tonnage: **17360**

Summer DWT: **21196 t**

Length Overall x Breadth Extreme: **171.99 x 27.64 m**

Year Built: **2015**

Home Port: **HONG KONG**

Classification Society:

.....

Builder:

.....





## HYUNDAI FAITH

[https://www.marinetraffic.com/en/ais/details/ships/shipid:407302/mmsi:538007480/imo:9347554/vessel:HYUNDAI\\_FAITH](https://www.marinetraffic.com/en/ais/details/ships/shipid:407302/mmsi:538007480/imo:9347554/vessel:HYUNDAI_FAITH)



Container ShipIMO: **9347554**

ADD TO FLEET

CREATE NOTIFICATIONS

**Voyage Information**

UNLOCK VOYAGE INFORMATION

**CN SHG**SHANGHAI

CNHKG

**ATD:** 2020-04-22 23:58 LT (UTC +8)

**PAST TRACK**

**ROUTE FORECAST**

---

Reported ETA: **2020-05-10 16:00 LT**

Calculated ETA:

.....

Calculated ETA at:

.....

Predictive ETD:

.....

Reported Destination: **CNHKG**

---

Distance Travelled:

.....

Distance to Go:

.....

Total Voyage Distance:

.....  
Time to Destination:  
.....

---

Draught (Reported/Max): **9.7 m /**

.....  
Load Condition:  
.....  
Speed recorded (Max / Average): **12.2 knots / 11.4 knots**

---

#### EVENTS TIMELINE POSITION HISTORY

Reported Destination and ETA Received 2020-05-12 20:40 UTC

##### Summary

##### Where is the ship?

Container Ship **HYUNDAI FAITH** is currently located at **CCHINA - East China Sea** at position **31° 29' 37.68" N, 123° 14' 12.84" E** as reported by MarineTraffic Terrestrial Automatic Identification System on 2020-05-12 22:40 UTC (**2 minutes ago**)

The wind in this area at that time blows from **East** direction at force **2** Beaufort.

##### What kind of ship is this?

HYUNDAI FAITH (IMO: 9347554) is a **Container Ship** that was built in 2008 (**12 years ago**) and is sailing under the flag of **Marshall Is.**

It's carrying capacity is **8566 TEU** and her current draught is reported to be 9.7 meters. Her length overall (LOA) is 339.6 meters and her width is 45.6 meters.

##### Vessel Information

##### General

IMO: **9347554**

Name: **HYUNDAI FAITH**

Vessel Type - Generic: **Cargo**

Vessel Type - Detailed: **Container Ship**

Status: **Active**

MMSI: **538007480**

Call Sign: **V7PS7**

Flag: **Marshall Is [MH]**

Gross Tonnage: **95681**

Summer DWT: **98967 t**

Length Overall x Breadth Extreme: **339.6 x 45.6 m**

Year Built: **2008**

Home Port: -

Classification Society:

.....

Builder:

.....



  **HYUNDAI JAKARTA**

[https://www.marinetraffic.com/en/ais/details/ships/shipid:463046/mmsi:441398000/imo:9323522/vesel:HYUNDAI\\_JAKARTA](https://www.marinetraffic.com/en/ais/details/ships/shipid:463046/mmsi:441398000/imo:9323522/vesel:HYUNDAI_JAKARTA)

ADD TO FLEET  
CREATE NOTIFICATIONS  
**Voyage Information**  
UNLOCK VOYAGE INFORMATION  
**US\_OAK**OAKLAND  
**KR\_TYG**TONGYEONG  
ATD: 2020-04-07 16:54 LT (UTC -7)

ETA: 2020-05-04 11:00 LT (UTC +9)

**PAST TRACK**  
**ROUTE FORECAST**

---

Reported ETA: **2020-05-04 11:00 LT (UTC +9)**

Calculated ETA:

.....

Calculated ETA at:

.....

Predictive ETD:

.....

Reported Destination: **KRPUS>KRYOS**

---

Distance Travelled:

.....

Distance to Go:

.....

Total Voyage Distance:

.....

Time to Destination:  
.....

---

Draught (Reported/Max): **7.9 m /**

.....

Load Condition:

.....

Speed recorded (Max / Average): **14.6 knots / 13.5 knots**

---

### EVENTS TIMELINE POSITION HISTORY

Reported Destination and ETA Received 2020-05-01 05:09 UTC

#### Summary

##### Where is the ship?

Container Ship **HYUNDAI JAKARTA** is currently located at **NCHINA - East China Sea** at position **34° 9' 0.36" N, 128° 23' 40.92" E** as reported by MarineTraffic Terrestrial Automatic Identification System on 2020-04-30 02:18 UTC (**1 day, 19 hours ago**)

##### Where is this vessel going to?

The vessel departed from **OAKLAND, US** on 2020-04-07 16:54 LT (UTC -7) and is currently sailing at **11.1 knots** with **Northwest** direction heading to **TONGYEONG, KR** with reported Estimated Time of Arrival at 2020-05-03 19:00 LT (UTC -7) local time (**in 2 days, 4 hours** )

##### What kind of ship is this?

HYUNDAI JAKARTA (IMO: 9323522) is a **Container Ship** that was built in 2007 (**13 years ago**) and is sailing under the flag of **Korea**.

It's carrying capacity is **6987 TEU** and her current draught is reported to be 7.9 meters. Her length overall (LOA) is 303.83 meters and her width is 40 meters.

#### Vessel Information

##### General

IMO: **9323522**

Name: **HYUNDAI JAKARTA**

Vessel Type - Generic: **Cargo**

Vessel Type - Detailed: **Container Ship**

Status: **Active**

MMSI: **441398000**

Call Sign: **D7HJ**

Flag: **Korea [KR]**

Gross Tonnage: **74651**

Summer DWT: **80108 t**

Length Overall x Breadth Extreme: **303.83 x 40 m**

Year Built: **2007**

Home Port: **JEJU CHEJU**

Classification Society:

.....

Builder:

.....

Owner:

.....

Manager:

.....

Ownership & Associated Parties

Structure & Machinery

Dimensions

Tonnage, Capacity & Loadline

Ex Names History




UNLOCK VESSEL INFORMATION

**Recent Port Calls**

No data available at the moment

UNLOCK MORE DATA

**Events Timeline**

Get access to vessel events for HYUNDAI JAKARTA

UNLOCK EVENTS TIMELINE

**Service Areas**

Trade Areas Countries Ports

Since 2015 Last Year

Trade Area	No Port Calls recorded	Years Observed
.....	.....	.....
.....	.....	.....
.....	.....	.....
.....	.....	.....
.....	.....	.....

UNLOCK SERVICE AREAS

**Similar Vessels**



## HYUNDAI SHANGHAI

[https://www.marinetraffic.com/en/ais/details/ships/shipid:144974/mmsi:212353000/imo:9305647/vesel:HYUNDAI\\_SHANGHAI](https://www.marinetraffic.com/en/ais/details/ships/shipid:144974/mmsi:212353000/imo:9305647/vesel:HYUNDAI_SHANGHAI)



Container Ship IMO: **9305647**

ADD TO FLEET

CREATE NOTIFICATIONS

**Voyage Information**

UNLOCK VOYAGE INFORMATION

TW KHH KAOHSIUNG

TW KAOHSIUNG ANCH

ATD: 2020-05-11 01:53 LT (UTC +8)

ATA: 2020-05-11 02:43 LT (UTC +8)

**PAST TRACK**

**ROUTE FORECAST**

---

Reported ETA: **2020-05-11 02:00 LT (UTC +8)**

Calculated ETA:

.....

Calculated ETA at:

.....

Predictive ETD:

.....

Reported Destination: **KHH ANCHORAGE**

---

Distance Travelled:

.....

Distance to Go:

.....

Total Voyage Distance:

.....

Time to Destination:

.....

---

Draught (Reported/Max): **8.5 m /**

.....

Load Condition:

.....

Speed recorded (Max / Average): **11.1 knots / 9.1 knots**

---

## EVENTS TIMELINE POSITION HISTORY

Reported Destination and ETA Received 2020-05-12 23:05 UTC

### Summary

#### Where is the ship?

Container Ship **HYUNDAI SHANGHAI** is currently located at **SCHINA - South China** at position **22° 33' 5.292" N, 120° 13' 39" E** as reported by MarineTraffic Terrestrial Automatic Identification System on 2020-05-12 23:14 UTC (**4 minutes ago**)

The wind in this area at that time blows from **Southwest** direction at force **2** Beaufort.

#### Where is this vessel going to?

The vessel is currently at port **KAOHSIUNG ANCH, TW** after a voyage of 50 minutes originating from port **KAOHSIUNG, TW**.

#### What kind of ship is this?

HYUNDAI SHANGHAI (IMO: 9305647) is a **Container Ship** that was built in 2006 (**14 years ago**) and is sailing under the flag of **Cyprus**.

It's carrying capacity is **6763 TEU** and her current draught is reported to be 8.5 meters. Her length overall (LOA) is 303.83 meters and her width is 40.11 meters.

### Vessel Information

#### General

IMO: **9305647**

Name: **HYUNDAI SHANGHAI**

Vessel Type - Generic: **Cargo**

Vessel Type - Detailed: **Container Ship**

Status: **Active**

MMSI: **212353000**

Call Sign: **5BZM3**

Flag: **Cyprus [CY]**

Gross Tonnage: **74651**

Summer DWT: **80262 t**

Length Overall x Breadth Extreme: **303.83 x 40.11 m**

Year Built: **2006**

Home Port: **LIMASSOL**

Classification Society:

.....

Builder:

.....



  **JAG LALIT**

[https://www.marinetraffic.com/en/ais/details/ships/shipid:656191/mmsi:419555000/imo:9297905/vesel:JAG\\_LALIT](https://www.marinetraffic.com/en/ais/details/ships/shipid:656191/mmsi:419555000/imo:9297905/vesel:JAG_LALIT)

ADD TO FLEET

CREATE NOTIFICATIONS

**Voyage Information**

UNLOCK VOYAGE INFORMATION

NG ODUODUDU TERMINAL

IN MAACHENNAI

ATD: 2020-04-28 09:42 LT (UTC +1)

ETA: 2020-05-24 11:30 LT (UTC +5.5)

**PAST TRACK**

**ROUTE FORECAST**

---

Reported ETA: **2020-05-24 11:30 LT (UTC +5.5)**

Calculated ETA:

.....

Calculated ETA at:

.....

Predictive ETD:

.....

Reported Destination: **IN MAA**

---

Distance Travelled:

.....

Distance to Go:

.....

Total Voyage Distance:

.....

Time to Destination:

.....

---



Draught (Reported/Max): **15.3 m /**

.....

Load Condition:

.....

Speed recorded (Max / Average): **12.6 knots / 11.8 knots**

---

## EVENTS TIMELINE POSITION HISTORY

Reported Destination and ETA Received 2020-04-29 20:53 UTC

### Summary

#### Where is the ship?

Crude Oil Tanker **JAG LALIT** is currently located at **WAFR - Gulf of Guinea** at position **3° 2' 28.201" N, 7° 22' 25.799" E** as reported by MarineTraffic Terrestrial Automatic Identification System on 2020-04-28 14:00 UTC (**3 days, 7 hours ago**)

#### Where is this vessel going to?

The vessel departed from **ODUDU TERMINAL, NG** on 2020-04-28 09:42 LT (UTC +1) and is currently sailing at **13.3 knots** with **Southeast** direction heading to **CHENNAI, IN** with reported Estimated Time of Arrival at 2020-05-24 07:00 LT (UTC +1) local time (**in 22 days, 8 hours** )

#### What kind of ship is this?

JAG LALIT (IMO: 9297905) is a **Crude Oil Tanker** that was built in 2005 (**15 years ago**) and is sailing under the flag of **India**.

It's carrying capacity is **158344 t DWT** and her current draught is reported to be 15.3 meters. Her length overall (LOA) is 274.19 meters and her width is 48.05 meters.

### Vessel Information

#### General

IMO: **9297905**

Name: **JAG LALIT**

Vessel Type - Generic: **Tanker**

Vessel Type - Detailed: **Crude Oil Tanker**

Status: **Active**

MMSI: **419555000**

Call Sign: **AUHB**

Flag: **India [IN]**

Gross Tonnage: **81396**

Summer DWT: **158344 t**

Length Overall x Breadth Extreme: **274.19 x 48.05 m**

Year Built: **2005**

Home Port: **MUMBAI**

Classification Society:

.....

Builder:

.....

Owner:

.....

Manager:

.....

Ownership & Associated Parties

Structure & Machinery

Dimensions

Tonnage, Capacity & Loadline  
 Ex Names History




UNLOCK VESSEL INFORMATION

**Recent Port Calls**

No data available at the moment

UNLOCK MORE DATA

**Events Timeline**

Get access to vessel events for JAG LALIT

UNLOCK EVENTS TIMELINE

**Service Areas**

Trade Areas Countries Ports

Since 2015 Last Year

Trade Area	No Port Calls recorded	Years Observed
.....	.....	.....
.....	.....	.....
.....	.....	.....
.....	.....	.....
.....	.....	.....

UNLOCK SERVICE AREAS

**Similar Vessels**

See vessels similar to JAG LALIT, based on the type, capacity, dimensions.

UNLOCK SIMILAR VESSELS

**In the News**

No data available at the moment



# MATSON KODIAK

[https://www.marinetraffic.com/en/ais/details/ships/shipid:427426/mmsi:366793000/imo:8419166/vesel:MATSON\\_KODIAK](https://www.marinetraffic.com/en/ais/details/ships/shipid:427426/mmsi:366793000/imo:8419166/vesel:MATSON_KODIAK)



Container ShipIMO: **8419166**

ADD TO FLEET

CREATE NOTIFICATIONS

**Voyage Information**

UNLOCK VOYAGE INFORMATION

**US DUT**DUTCH HARBOR

**US TIW**TACOMA

ATD: 2020-05-08 17:23 LT (UTC -8)

ETA: 2020-05-12 20:00 LT (UTC -7)

**PAST TRACK**  
**ROUTE FORECAST**

---

Reported ETA: **2020-05-12 20:00 LT (UTC -7)**

Calculated ETA:

.....

Calculated ETA at:

.....

Predictive ETD:

.....

Reported Destination: **USTIW**

---

Distance Travelled:

.....

Distance to Go:

.....  
Total Voyage Distance:  
.....  
Time to Destination:  
.....

---

Draught (Reported/Max): **8.5 m /**

.....  
Load Condition:  
.....  
Speed recorded (Max / Average): **19.3 knots / 18.7 knots**

---

#### EVENTS TIMELINE POSITION HISTORY

Reported Destination and ETA Received 2020-05-12 22:18 UTC

##### Summary

##### Where is the ship?

Container Ship **MATSON KODIAK** is currently located at **USWC - US West Coast** at position **48° 9' 6.912" N, 122° 44' 33" W** as reported by MarineTraffic Terrestrial Automatic Identification System on 2020-05-12 22:24 UTC (**1 minute ago**)

The wind in this area at that time blows from **Northeast** direction at force **3** Beaufort.

##### Where is this vessel going to?

The vessel departed from **DUTCH HARBOR, US** on 2020-05-08 17:23 LT (UTC -8) and is currently sailing at **20.3 knots** with **Southeast** direction heading to **TACOMA, US** with reported Estimated Time of Arrival at 2020-05-12 19:00 LT (UTC -8) local time (**in 4 hours, 34 minutes** )

##### What kind of ship is this?

MATSON KODIAK (IMO: 8419166) is a **Container Ship** that was built in 1987 (**33 years ago**) and is sailing under the flag of **USA**.

It's carrying capacity is **1712 TEU** and her current draught is reported to be 8.5 meters. Her length overall (LOA) is 216.41 meters and her width is 23.77 meters.

##### Vessel Information

###### General

IMO: **8419166**

Name: **MATSON KODIAK**

Vessel Type - Generic: **Cargo**

Vessel Type - Detailed: **Container Ship**

Status: **Active**

MMSI: **366793000**

Call Sign: **KGTZ**

Flag: **USA [US]**

Gross Tonnage: **20965**

Summer DWT: **20668 t**

Length Overall x Breadth Extreme: **216.41 x 23.77 m**

Year Built: **1987**

Home Port: **ANCHORAGE AK**

Classification Society:

.....



 **AUCKLAND SPIRIT**

[https://www.marinetraffic.com/en/ais/details/ships/shipid:296671/mmsi:538005972/imo:9268083/vessel:AUCKLAND\\_SPIRIT](https://www.marinetraffic.com/en/ais/details/ships/shipid:296671/mmsi:538005972/imo:9268083/vessel:AUCKLAND_SPIRIT)

ADD TO FLEET  
CREATE NOTIFICATIONS  
**Voyage Information**  
UNLOCK VOYAGE INFORMATION  
**CN BAYBAYUQUAN**  
**EG SUZ**SUEZ CANAL  
ATD: 2020-04-07 12:16 LT (UTC +8)

ETA: 2020-05-02 22:00 LT (UTC +2)

**PAST TRACK**  
**ROUTE FORECAST**

---

Reported ETA: **2020-05-02 22:00 LT (UTC +2)**

Calculated ETA:

.....

Calculated ETA at:

.....

Predictive ETD:

.....

Reported Destination: **SUEZ CANAL**

---

Distance Travelled:

.....

Distance to Go:

.....

Total Voyage Distance:

.....

Time to Destination:

.....

---

Draught (Reported/Max): **9.6 m /**

.....

Load Condition:

.....

Speed recorded (Max / Average): **14 knots / 12.6 knots**

---

#### EVENTS TIMELINE POSITION HISTORY

Reported Destination and ETA Received 2020-05-01 18:50 UTC

##### Summary

##### Where is the ship?

Bulk Carrier **AUCKLAND SPIRIT** is currently located at **RSEA - Red Sea** at position **26° 4' 18.408" N, 35° 3' 45.432" E** as reported by MarineTraffic Terrestrial Automatic Identification System on 2020-05-01 19:07 UTC (**2 hours, 14 minutes ago**)

The wind in this area at that time blows from **Northwest** direction at force **4** Beaufort.

##### Where is this vessel going to?

The vessel departed from **BAYUQUAN, CN** on 2020-04-07 12:16 LT (UTC +8) and is currently sailing at **13.3 knots** with **Northwest** direction heading to **SUEZ CANAL, EG** with reported Estimated Time of Arrival at 2020-05-03 04:00 LT (UTC +8) local time (**in 22 hours, 37 minutes** )

##### What kind of ship is this?

AUCKLAND SPIRIT (IMO: 9268083) is a **Bulk Carrier** that was built in 2003 (**17 years ago**) and is sailing under the flag of **Marshall Is.**

It's carrying capacity is **31646 t DWT** and her current draught is reported to be 9.6 meters. Her length overall (LOA) is 171.59 meters and her width is 27 meters.

##### Vessel Information

###### General

IMO: **9268083**

Name: **AUCKLAND SPIRIT**

Vessel Type - Generic: **Cargo**

Vessel Type - Detailed: **Bulk Carrier**

Status: **Active**

MMSI: **538005972**

Call Sign: **V7IP8**

Flag: **Marshall Is [MH]**

Gross Tonnage: **19883**

Summer DWT: **31646 t**

Length Overall x Breadth Extreme: **171.59 x 27 m**

Year Built: **2003**

Home Port: -

Classification Society:

.....

Builder:

.....

Owner:

.....

Manager:

.....

Ownership & Associated Parties

Structure & Machinery

Dimensions

Tonnage, Capacity & Loadline

Ex Names History



UNLOCK VESSEL INFORMATION

**Recent Port Calls**

No data available at the moment

UNLOCK MORE DATA

**Events Timeline**

Get access to vessel events for AUCKLAND SPIRIT

UNLOCK EVENTS TIMELINE

**Service Areas**

Trade Areas Countries Ports

Since 2015 Last Year

Trade Area	No Port Calls recorded	Years Observed
.....	.....	.....
.....	.....	.....
.....	.....	.....
.....	.....	.....
.....	.....	.....

UNLOCK SERVICE AREAS

**Similar Vessels**

See vessels similar to AUCKLAND SPIRIT, based on the type, capacity, dimensions.

UNLOCK SIMILAR VESSELS

**In the News**

No data available at the moment



## LOCH MELFORT

[https://www.marinetraffic.com/en/ais/details/ships/shipid:463863/mmsi:372924000/imo:9658795/vesel:LOCH\\_MELFORT](https://www.marinetraffic.com/en/ais/details/ships/shipid:463863/mmsi:372924000/imo:9658795/vesel:LOCH_MELFORT)



Bulk CarrierIMO: **9658795**

ADD TO FLEET

CREATE NOTIFICATIONS

**Voyage Information**

UNLOCK VOYAGE INFORMATION

**AU USL**USELESS LOOP

**IN VTZ**VISAKHAPATNAM

**ATD:** 2020-05-01 19:32 LT (UTC +8)

**ETA:** 2020-05-16 19:30 LT (UTC +5.5)

**PAST TRACK**

**ROUTE FORECAST**

---

Reported ETA: **2020-05-16 19:30 LT (UTC +5.5)**

Calculated ETA:

.....

Calculated ETA at:

.....

Predictive ETD:

.....

Reported Destination: **IN VTZ**

---

Distance Travelled:

.....

Distance to Go:

.....

Total Voyage Distance:

.....

Time to Destination:



.....

---

Draught (Reported/Max): **5.6 m /**

.....

Load Condition:

.....

Speed recorded (Max / Average): **14.8 knots / 12.6 knots**

---

### EVENTS TIMELINE POSITION HISTORY

Reported Destination and ETA Received 2020-05-11 18:33 UTC

#### Summary

##### Where is the ship?

Bulk Carrier **LOCH MELFORT** is currently located at **INDO - Malacca Strait** at position **4° 18' 15.984" N, 99° 19' 29.424" E** as reported by MarineTraffic Terrestrial Automatic Identification System on 2020-05-12 07:19 UTC (**15 hours, 15 minutes ago**)

The wind in this area at that time blows from **Southeast** direction at force **3** Beaufort.

##### Where is this vessel going to?

The vessel departed from **USELESS LOOP, AU** on 2020-05-01 19:32 LT (UTC +8) and is currently sailing at **12.1 knots** with **Northwest** direction heading to **VISAKHAPATNAM, IN** with reported Estimated Time of Arrival at 2020-05-16 22:00 LT (UTC +8) local time (**in 3 days, 15 hours** )

##### What kind of ship is this?

LOCH MELFORT (IMO: 9658795) is a **Bulk Carrier** that was built in 2013 (**7 years ago**) and is sailing under the flag of **Panama**.

It's carrying capacity is **33379 t DWT** and her current draught is reported to be 5.6 meters. Her length overall (LOA) is 176.83 meters and her width is 28.8 meters.

#### Vessel Information

##### General

IMO: **9658795**

Name: **LOCH MELFORT**

Vessel Type - Generic: **Cargo**

Vessel Type - Detailed: **Bulk Carrier**

Status: **Active**

MMSI: **372924000**

Call Sign: **3FRR3**

Flag: **Panama [PA]**

Gross Tonnage: **21168**

Summer DWT: **33379 t**

Length Overall x Breadth Extreme: **176.83 x 28.8 m**

Year Built: **2013**

Home Port: -

Classification Society:

.....

Builder:

.....

Owner:

.....



 **MANOA**

 Container Ship IMO: **7907984**

ADD TO FLEET

CREATE NOTIFICATIONS

**Voyage Information**

UNLOCK VOYAGE INFORMATION

**CN SHG** SHANGHAI

**US LGB** LONG BEACH

**ATD:** 2020-05-07 23:40 LT (UTC +8)

**ETA:** 2020-05-18 09:30 LT (UTC -7)

**PAST TRACK**  
**ROUTE FORECAST**

---

Reported ETA: **2020-05-18 09:30 LT (UTC -7)**

Calculated ETA:

.....

Calculated ETA at:

.....

Predictive ETD:

.....

Reported Destination: **LONG BEACH**

---

Distance Travelled:

.....

Distance to Go:

.....

Total Voyage Distance:

.....

Time to Destination:

.....

---

Draught (Reported/Max): **11.1 m /**

.....

Load Condition:

.....

Speed recorded (Max / Average): **21.1 knots / 20 knots**

---

## EVENTS TIMELINE POSITION HISTORY

Reported Destination and ETA Received 2020-05-10 09:27 UTC

### Summary

#### Where is the ship?

Container Ship **MANOA** is currently located at **JAPAN - Japan Coast** at position **42° 29' 53.952" N, 144° 46' 19.56" E** as reported by MarineTraffic Terrestrial Automatic Identification System on 2020-05-10 01:27 UTC (**2 days, 18 hours ago**)

#### Where is this vessel going to?

The vessel departed from **SHANGHAI, CN** on 2020-05-07 23:40 LT (UTC +8) and is currently sailing at **22.0 knots** with **East** direction heading to **LONG BEACH, US** with reported Estimated Time of Arrival at 2020-05-19 00:30 LT (UTC +8) local time (**in 5 days, 20 hours**)

#### What kind of ship is this?

MANOA (IMO: 7907984) is a **Container Ship** that was built in 1982 (**38 years ago**) and is sailing under the flag of **USA**.

It's carrying capacity is **3027 TEU** and her current draught is reported to be 11.1 meters. Her length overall (LOA) is 262.18 meters and her width is 32.23 meters.

### Vessel Information

#### General

IMO: **7907984**

Name: **MANOA**

Vessel Type - Generic: **Cargo**

Vessel Type - Detailed: **Container Ship**

Status: **Active**

MMSI: **366562000**

Call Sign: **KDBG**

Flag: **USA [US]**

Gross Tonnage: **41036**

Summer DWT: **30825 t**

Length Overall x Breadth Extreme: **262.18 x 32.23 m**

Year Built: **1982**

Home Port: **HONOLULU HI**

Classification Society:

.....

Builder:

.....

Owner:

.....

Manager:

.....



  **SS MAUI**

[https://www.marinetraffic.com/en/ais/details/ships/shipid:425330/mmsi:-7602338/imo:7602338/vessel:SS\\_MAUI](https://www.marinetraffic.com/en/ais/details/ships/shipid:425330/mmsi:-7602338/imo:7602338/vessel:SS_MAUI)

ADD TO FLEET

CREATE NOTIFICATIONS

**Voyage Information**

UNLOCK VOYAGE INFORMATION

**US OAK**OAKLAND

**US OAK**OAKLAND

**ATD:** 2018-10-28 08:42 LT (UTC -7)

**ATA:** 2018-10-28 09:22 LT (UTC -7)

**PAST TRACK**

**ROUTE FORECAST**

---

Reported ETA: **2018-12-08 00:00 LT (UTC -7)**

Calculated ETA:

.....

Calculated ETA at:

.....

Predictive ETD:

.....

Reported Destination: **OAKLAND 62**

---

Distance Travelled:

.....

Distance to Go:

.....

Total Voyage Distance:

.....

Time to Destination:  
.....

---

Draught (Reported/Max): **7.7 m /**

.....

Load Condition:  
.....

Speed recorded (Max / Average): **6.8 knots / 6 knots**

---

## EVENTS TIMELINE POSITION HISTORY

Reported Destination and ETA Received 2018-10-28 18:26 UTC

### Summary

#### Where is the ship?

Container Ship **SS MAUI** is currently located at **USWC - US West Coast** at position **37° 46' 19.344" N, 122° 18' 15.84" W** as reported by MarineTraffic Terrestrial Automatic Identification System on 2018-10-28 18:30 UTC (**1 year, 6 months ago**)

#### What kind of ship is this?

SS MAUI (IMO: 7602338) is a **Container Ship** that was built in 1978 (**42 years ago**) and is sailing under the flag of **USA**.

It's carrying capacity is **1626 TEU** and her current draught is reported to be 7.7 meters. Her length overall (LOA) is 219.6 meters and her width is 28.96 meters.

#### Vessel Information

##### General

IMO: **7602338**

Name: **SS MAUI**

Vessel Type - Generic: **Cargo**

Vessel Type - Detailed: **Container Ship**

Status: **Decommissioned or Lost**

MMSI: -

Call Sign: **WSLH**

Flag: **USA [US]**

Gross Tonnage: **25630**

Summer DWT: **24683 t**

Length Overall x Breadth Extreme: **219.6 x 28.96 m**

Year Built: **1978**

Home Port: -

Classification Society:  
.....

Builder:  
.....

Owner:

.....

Manager:

.....

- Ownership & Associated Parties
- Structure & Machinery
- Dimensions
- Tonnage, Capacity & Loadline
- Ex Names History




UNLOCK VESSEL INFORMATION

**Recent Port Calls**

No data available at the moment

**Events Timeline**

Get access to vessel events for SS MAUI

UNLOCK EVENTS TIMELINE

**Service Areas**

Trade Areas Countries Ports

Since 2015 Last Year

Trade Area	No Port Calls recorded	Years Observed
.....	.....	.....
.....	.....	.....
.....	.....	.....
.....	.....	.....
.....	.....	.....

UNLOCK SERVICE AREAS

**Similar Vessels**



# MIDNIGHT SUN

[https://www.marinetraffic.com/en/ais/details/ships/shipid:456997/mmsi:369701000/imo:9232278/vesel:MIDNIGHT\\_SUN](https://www.marinetraffic.com/en/ais/details/ships/shipid:456997/mmsi:369701000/imo:9232278/vesel:MIDNIGHT_SUN)



Vehicles CarrierIMO: **9232278**

ADD TO FLEET

CREATE NOTIFICATIONS

**Voyage Information**

UNLOCK VOYAGE INFORMATION

**US ANCHORAGE**

**US TIW TACOMA**

**ATD: 2020-05-12 15:19 LT (UTC -8)**

**ETA: 2020-05-15 16:00 LT (UTC -7)**

**PAST TRACK**  
**ROUTE FORECAST**

---

Reported ETA: **2020-05-15 16:00 LT (UTC -7)**

Calculated ETA:

.....

Calculated ETA at:

.....

Predictive ETD:

.....

Reported Destination: **TACOMA WA**

---

Distance Travelled:

.....

Distance to Go:

.....

Total Voyage Distance:

.....

Time to Destination:

.....

---

Draught (Reported/Max): **9.6 m /**

.....

Load Condition:

.....

Speed recorded (Max / Average): **19.9 knots / 17.5 knots**

---

### EVENTS TIMELINE POSITION HISTORY

Reported Destination and ETA Received 2020-05-12 23:16 UTC

#### Summary

##### Where is the ship?

Vehicles Carrier **MIDNIGHT SUN** is currently located at **ALASKA - Gulf of Alaska** at position **61° 13' 28.02" N, 149° 58' 2.28" W** as reported by MarineTraffic Terrestrial Automatic Identification System on 2020-05-12 23:23 UTC (**1 minute ago**)

The wind in this area at that time blows from **Southwest** direction at force **2** Beaufort.

##### Where is this vessel going to?

The vessel departed from **ANCHORAGE, US** on 2020-05-12 15:19 LT (UTC -8) and is currently sailing at **19.1 knots** with **West** direction heading to **TACOMA, US** with reported Estimated Time of Arrival at 2020-05-15 15:00 LT (UTC -8) local time (**in 2 days, 23 hours** )

##### What kind of ship is this?

MIDNIGHT SUN (IMO: 9232278) is a **Vehicles Carrier** that was built in 2003 (**17 years ago**) and is sailing under the flag of **USA**.

It's carrying capacity is **24917 t DWT** and her current draught is reported to be 9.6 meters. Her length overall (LOA) is 255.73 meters and her width is 35.97 meters.

#### Vessel Information

##### General

IMO: **9232278**

Name: **MIDNIGHT SUN**

Vessel Type - Generic: **Cargo**

Vessel Type - Detailed: **Vehicles Carrier**

Status: **Active**

MMSI: **369701000**

Call Sign: **WAHG**

Flag: **USA [US]**

Gross Tonnage: **65314**

Summer DWT: **24917 t**

Length Overall x Breadth Extreme: **255.73 x 35.97 m**

Year Built: **2003**

Home Port: **FALLING WATERS WV**

Classification Society:

.....

Builder:





# MORNING CROWN

[https://www.marinetraffic.com/en/ais/details/ships/shipid:375361/mmsi:311698000/imo:9285641/vesel:MORNING\\_CROWN](https://www.marinetraffic.com/en/ais/details/ships/shipid:375361/mmsi:311698000/imo:9285641/vesel:MORNING_CROWN)



Vehicles CarrierIMO: **9285641**

ADD TO FLEET

CREATE NOTIFICATIONS

**Voyage Information**

UNLOCK VOYAGE INFORMATION

**GB SOU**SOUTHAMPTON

**BE ANR**ANTWERP

ATD: 2020-05-11 20:25 LT (UTC +1)

ATA: 2020-05-12 17:32 LT (UTC +2)

**PAST TRACK**  
**ROUTE FORECAST**

---

Reported ETA: **2020-05-12 10:45 LT (UTC +2)**

Calculated ETA:

.....

Calculated ETA at:

.....

Predictive ETD:

.....

Reported Destination: **BE ANR**

---

Distance Travelled:

.....

Distance to Go:

.....  
Total Voyage Distance:  
.....  
Time to Destination:  
.....

---

Draught (Reported/Max): **8.1 m /**

.....  
Load Condition:  
.....  
Speed recorded (Max / Average): **16.3 knots / 14.2 knots**

---

#### EVENTS TIMELINE POSITION HISTORY

Reported Destination and ETA Received 2020-05-12 22:41 UTC

##### Summary

##### Where is the ship?

Vehicles Carrier **MORNING CROWN** is currently located at **UKC - Antwerp Area** at position **51° 16' 20.136" N, 4° 13' 13.145" E** as reported by MarineTraffic Terrestrial Automatic Identification System on 2020-05-12 23:02 UTC (**4 minutes ago**)

The wind in this area at that time blows from **North** direction at force **0** Beaufort.

##### Where is this vessel going to?

The vessel is currently at port **ANTWERP, BE** after a voyage of 20 hours, 7 minutes originating from port **SOUTHAMPTON, GB**.

##### What kind of ship is this?

**MORNING CROWN** (IMO: 9285641) is a **Vehicles Carrier** that was built in 2005 (**15 years ago**) and is sailing under the flag of **Bahamas**.

It's carrying capacity is **21052 t DWT** and her current draught is reported to be 8.1 meters. Her length overall (LOA) is 199.94 meters and her width is 32.28 meters.

##### Vessel Information

###### General

IMO: **9285641**

Name: **MORNING CROWN**

Vessel Type - Generic: **Cargo**

Vessel Type - Detailed: **Vehicles Carrier**

Status: **Active**

MMSI: **311698000**

Call Sign: **C6TM6**

Flag: **Bahamas [BS]**

Gross Tonnage: **57692**

Summer DWT: **21052 t**

Length Overall x Breadth Extreme: **199.94 x 32.28 m**

Year Built: **2005**

Home Port: **NASSAU**

Classification Society:

.....

Builder:



## NEW FACE

[https://www.marinetraffic.com/en/ais/details/ships/shipid:5793899/mmsi:356623000/imo:9780316/vesel:NEW\\_FACE](https://www.marinetraffic.com/en/ais/details/ships/shipid:5793899/mmsi:356623000/imo:9780316/vesel:NEW_FACE)



Bulk CarrierIMO: **9780316**

ADD TO FLEET

CREATE NOTIFICATIONS

**Voyage Information**

UNLOCK VOYAGE INFORMATION

**JP CHB**CHIBA

**JP UKB**KOBE

**ATD:** 2020-05-09 16:10 LT (UTC +9)

**ATA:** 2020-05-12 07:37 LT (UTC +9)

**PAST TRACK**  
**ROUTE FORECAST**

---

Reported ETA: **2020-05-04 02:00 LT (UTC +9)**

Calculated ETA:

.....

Calculated ETA at:

.....

Predictive ETD:

.....

Reported Destination: **JP UKB**

---

Distance Travelled:

.....

Distance to Go:

.....

Total Voyage Distance:

.....

Time to Destination:  
.....

---

Draught (Reported/Max): **7.7 m /**

.....

Load Condition:

.....

Speed recorded (Max / Average): **11.7 knots / 9.4 knots**

---

#### EVENTS TIMELINE POSITION HISTORY

Reported Destination and ETA Received 2020-05-12 23:19 UTC

##### Summary

##### Where is the ship?

Bulk Carrier **NEW FACE** is currently located at **JAPAN - Japan Coast** at position **34° 42' 15.552" N, 135° 17' 48.12" E** as reported by MarineTraffic Terrestrial Automatic Identification System on 2020-05-12 23:25 UTC (**2 minutes ago**)

The wind in this area at that time blows from **North** direction at force **0** Beaufort.

##### Where is this vessel going to?

The vessel is currently at port **KOBE, JP** after a voyage of 2 days, 15 hours originating from port **CHIBA, JP**.

##### What kind of ship is this?

**NEW FACE** (IMO: 9780316) is a **Bulk Carrier** that was built in 2017 (**3 years ago**) and is sailing under the flag of **Panama**.

It's carrying capacity is **38242 t DWT** and her current draught is reported to be 7.7 meters. Her length overall (LOA) is 182.87 meters and her width is 31 meters.

##### Vessel Information

###### General

IMO: **9780316**

Name: **NEW FACE**

Vessel Type - Generic: **Cargo**

Vessel Type - Detailed: **Bulk Carrier**

Status: **Active**

MMSI: **356623000**

Call Sign: **HONR**

Flag: **Panama [PA]**

Gross Tonnage: **24655**

Summer DWT: **38242 t**

Length Overall x Breadth Extreme: **182.87 x 31 m**

Year Built: **2017**

Home Port: -

Classification Society:

.....

Builder:

.....

Owner:

.....



  **NORTH STAR**

[https://www.marinetraffic.com/en/ais/details/ships/shipid:455858/mmsi:369285000/imo:9232280/vessel:NORTH\\_STAR](https://www.marinetraffic.com/en/ais/details/ships/shipid:455858/mmsi:369285000/imo:9232280/vessel:NORTH_STAR)

ADD TO FLEET  
CREATE NOTIFICATIONS  
**Voyage Information**  
UNLOCK VOYAGE INFORMATION  
**US TIW**TACOMA  
**US ANC**ANCHORAGE  
ATD: 2020-04-30 01:22 LT (UTC -7)

ETA: 2020-05-03 02:30 LT (UTC -8)

**PAST TRACK**  
**ROUTE FORECAST**

---

Reported ETA: **2020-05-03 02:30 LT (UTC -8)**

Calculated ETA:

.....

Calculated ETA at:

.....

Predictive ETD:

.....

Reported Destination: **ANCHORAGE**

---

Distance Travelled:

.....

Distance to Go:

.....

Total Voyage Distance:

.....

Time to Destination:

.....

---

Draught (Reported/Max): **9.2 m /**

.....

Load Condition:

.....

Speed recorded (Max / Average): **23.8 knots / 21.3 knots**

---

## EVENTS TIMELINE POSITION HISTORY

Reported Destination and ETA Received 2020-04-30 23:59 UTC

### Summary

#### Where is the ship?

Ro-Ro/Container Carrier **NORTH STAR** is currently located at **WCCAN - West Coast Canada** at position **50° 54' 40.608" N, 130° 8' 2.4" W** as reported by MarineTraffic Terrestrial Automatic Identification System on 2020-05-01 03:30 UTC (**17 hours, 58 minutes ago**)

The wind in this area at that time blows from **East** direction at force **5** Beaufort.

#### Where is this vessel going to?

The vessel departed from **TACOMA, US** on 2020-04-30 01:22 LT (UTC -7) and is currently sailing at **21.9 knots** with **Northwest** direction heading to **ANCHORAGE, US** with reported Estimated Time of Arrival at 2020-05-03 03:30 LT (UTC -7) local time (**in 1 day, 13 hours** )

#### What kind of ship is this?

**NORTH STAR** (IMO: 9232280) is a **Ro-Ro/Container Carrier** that was built in 2003 (**17 years ago**) and is sailing under the flag of **USA**.

It's carrying capacity is **65314 Gross Tonnage** and her current draught is reported to be 9.2 meters. Her length overall (LOA) is 255.73 meters and her width is 35.97 meters.

### Vessel Information

#### General

IMO: **9232280**

Name: **NORTH STAR**

Vessel Type - Generic: **Cargo**

Vessel Type - Detailed: **Ro-Ro/Container Carrier**

Status: **Active**

MMSI: **369285000**

Call Sign: **KIYI**

Flag: **USA [US]**

Gross Tonnage: **65314**

Summer DWT: **24788 t**

Length Overall x Breadth Extreme: **255.73 x 35.97 m**

Year Built: **2003**

Home Port: **FALLING WATERS WV**

Classification Society:

.....

Builder:

.....

Owner:

.....

Manager:

.....

Ownership & Associated Parties

Structure & Machinery

Dimensions  
 Tonnage, Capacity & Loadline  
 Ex Names History




UNLOCK VESSEL INFORMATION

**Recent Port Calls**

No data available at the moment

UNLOCK MORE DATA

**Events Timeline**

Get access to vessel events for NORTH STAR

UNLOCK EVENTS TIMELINE

**Service Areas**

Trade Areas Countries Ports

Since 2015 Last Year

Trade Area	No Port Calls recorded	Years Observed
.....	.....	.....
.....	.....	.....
.....	.....	.....
.....	.....	.....
.....	.....	.....

UNLOCK SERVICE AREAS

**Similar Vessels**

See vessels similar to NORTH STAR, based on the type, capacity, dimensions.

UNLOCK SIMILAR VESSELS

**In the News**



Tote-owned vehicle carrier spent more than half a day adrift off Canada

2015-11-26 09:46:25

---





## OTAGO HARBOUR

[https://www.marinetraffic.com/en/ais/details/ships/shipid:686799/mmsi:477271600/imo:9268928/vesel:OTAGO\\_HARBOUR](https://www.marinetraffic.com/en/ais/details/ships/shipid:686799/mmsi:477271600/imo:9268928/vesel:OTAGO_HARBOUR)



Bulk CarrierIMO: **9268928**

ADD TO FLEET

CREATE NOTIFICATIONS

**Voyage Information**

UNLOCK VOYAGE INFORMATION

AR NECNECOCHEA

AR SNSSAN NICOLAS

ATD: 2020-05-08 16:34 LT (UTC -3)

ATA: 2020-05-11 06:11 LT (UTC -3)

**PAST TRACK**

**ROUTE FORECAST**

---

Reported ETA: **2020-05-10 02:00 LT (UTC -3)**

Calculated ETA:

.....

Calculated ETA at:

.....

Predictive ETD:

.....

Reported Destination: **AR SNS**

---

Distance Travelled:

.....

Distance to Go:

.....

Total Voyage Distance:

.....  
Time to Destination:  
.....

---

Draught (Reported/Max): **6.9 m /**

.....  
Load Condition:  
.....  
Speed recorded (Max / Average): **11.9 knots / 9 knots**

---

### EVENTS TIMELINE POSITION HISTORY

Reported Destination and ETA Received 2020-05-12 21:53 UTC

#### Summary

##### Where is the ship?

Bulk Carrier **OTAGO HARBOUR** is currently located at **INLSAM - Inland, South America** at position **33° 20' 57.012" S, 60° 10' 42.276" W** as reported by MarineTraffic Terrestrial Automatic Identification System on 2020-05-12 22:38 UTC (**12 minutes ago**)

The wind in this area at that time blows from **North** direction at force **0** Beaufort.

##### Where is this vessel going to?

The vessel is currently at port **SAN NICOLAS, AR** after a voyage of 2 days, 13 hours originating from port **NECOCHEA, AR**.

##### What kind of ship is this?

OTAGO HARBOUR (IMO: 9268928) is a **Bulk Carrier** that was built in 2004 (**16 years ago**) and is sailing under the flag of **Hong Kong**.

It's carrying capacity is **33745 t DWT** and her current draught is reported to be 6.9 meters. Her length overall (LOA) is 174.7 meters and her width is 27.8 meters.

#### Vessel Information

##### General

IMO: **9268928**

Name: **OTAGO HARBOUR**

Vessel Type - Generic: **Cargo**

Vessel Type - Detailed: **Bulk Carrier**

Status: **Active**

MMSI: **477271600**

Call Sign: **VRN17**

Flag: **Hong Kong [HK]**

Gross Tonnage: **19829**

Summer DWT: **33745 t**

Length Overall x Breadth Extreme: **174.7 x 27.8 m**

Year Built: **2004**

Home Port: **HONG KONG**

Classification Society:

.....

Builder:

.....

Owner:



# OVERSEAS BOSTON

[https://www.marinetraffic.com/en/ais/details/ships/shipid:400413/mmsi:338221000/imo:9353565/vesel:OVERSEAS\\_BOSTON](https://www.marinetraffic.com/en/ais/details/ships/shipid:400413/mmsi:338221000/imo:9353565/vesel:OVERSEAS_BOSTON)



Oil/Chemical TankerIMO: **9353565**

ADD TO FLEET

CREATE NOTIFICATIONS

**Voyage Information**

UNLOCK VOYAGE INFORMATION

**US OTS**ANACORTES

**US HOM**HOMER

ATD: 2020-05-08 17:53 LT (UTC -7)

ETA: 2020-05-12 23:00 LT (UTC -8)

**PAST TRACK**

**ROUTE FORECAST**

Reported ETA: **2020-05-12 23:00 LT (UTC -8)**

Calculated ETA:

.....

Calculated ETA at:

.....

Predictive ETD:

.....

Reported Destination: **HOMER AK**

Distance Travelled:

.....

Distance to Go:

.....

Total Voyage Distance:

.....

Time to Destination:

.....

---

Draught (Reported/Max): **11.2 m /**

.....

Load Condition:

.....

Speed recorded (Max / Average): **15 knots / 13.8 knots**

---

## EVENTS TIMELINE POSITION HISTORY

Reported Destination and ETA Received 2020-05-09 14:36 UTC

### Summary

#### Where is the ship?

Oil/Chemical Tanker **OVERSEAS BOSTON** is currently located at **WCCAN - West Coast Canada** at position **48° 30' 49.248" N, 126° 47' 47.76" W** as reported by MarineTraffic Terrestrial Automatic Identification System on 2020-05-09 14:36 UTC (**3 days, 8 hours ago**)

#### Where is this vessel going to?

The vessel departed from **ANACORTES, US** on 2020-05-08 17:53 LT (UTC -7) and is currently sailing at **13.9 knots** with **West** direction heading to **HOMER, US** with reported Estimated Time of Arrival at 2020-05-13 00:00 LT (UTC -7) local time (**in 8 hours, 23 minutes** )

#### What kind of ship is this?

OVERSEAS BOSTON (IMO: 9353565) is a **Oil/Chemical Tanker** that was built in 2008 (**12 years ago**) and is sailing under the flag of **USA**.

It's carrying capacity is **46804 t DWT** and her current draught is reported to be 11.2 meters. Her length overall (LOA) is 184.21 meters and her width is 32.2 meters.

### Vessel Information

#### General

IMO: **9353565**

Name: **OVERSEAS BOSTON**

Vessel Type - Generic: **Tanker**

Vessel Type - Detailed: **Oil/Chemical Tanker**

Status: **Active**

MMSI: **338221000**

Call Sign: **WJBU**

Flag: **USA [US]**

Gross Tonnage: **29242**

Summer DWT: **46804 t**

Length Overall x Breadth Extreme: **184.21 x 32.2 m**

Year Built: **2008**

Home Port: **WILMINGTON DE**

Classification Society:

.....

Builder:

.....

Owner:

.....



# POLAR DISCOVERY

[https://www.marinetraffic.com/en/ais/details/ships/shipid:455827/mmsi:369272000/imo:9206114/vesel:POLAR\\_DISCOVERY](https://www.marinetraffic.com/en/ais/details/ships/shipid:455827/mmsi:369272000/imo:9206114/vesel:POLAR_DISCOVERY)



Crude Oil TankerIMO: **9206114**

ADD TO FLEET

CREATE NOTIFICATIONS

**Voyage Information**

UNLOCK VOYAGE INFORMATION

US **VDZ**VALDEZ

US **NAX**BARBERS POINT

ATD: 2020-05-08 14:13 LT (UTC -8)

ETA: 2020-05-19 06:00 LT (UTC -10)

**PAST TRACK**  
**ROUTE FORECAST**

---

Reported ETA: **2020-05-19 06:00 LT (UTC -10)**

Calculated ETA:

.....

Calculated ETA at:

.....

Predictive ETD:

.....

Reported Destination: **BARBERS POINT HI**

---

Distance Travelled:

.....

Distance to Go:

.....

Total Voyage Distance:

.....

Time to Destination:

.....

---

Draught (Reported/Max): **16.4 m /**

.....

Load Condition:

.....

Speed recorded (Max / Average): **12.7 knots / 10.4 knots**

---

## EVENTS TIMELINE POSITION HISTORY

Reported Destination and ETA Received 2020-05-12 00:07 UTC

### Summary

#### Where is the ship?

Crude Oil Tanker **POLAR DISCOVERY** is currently located at **USWC - US West Coast** at position **42° 11' 57.228" N, 127° 2' 48.48" W** as reported by MarineTraffic Terrestrial Automatic Identification System on 2020-05-04 03:47 UTC (**8 days, 16 hours ago**)

#### Where is this vessel going to?

The vessel departed from **VALDEZ, US** on 2020-05-08 14:13 LT (UTC -8) and is currently sailing at **14.2 knots** with **Northwest** direction heading to **BARBERS POINT, US** with reported Estimated Time of Arrival at 2020-05-19 08:00 LT (UTC -8) local time (**in 6 days, 19 hours** )

#### What kind of ship is this?

**POLAR DISCOVERY** (IMO: 9206114) is a **Crude Oil Tanker** that was built in 2003 (**17 years ago**) and is sailing under the flag of **USA**.

It's carrying capacity is **141740 t DWT** and her current draught is reported to be 16.4 meters. Her length overall (LOA) is 272.69 meters and her width is 46.24 meters.

### Vessel Information

#### General

IMO: **9206114**

Name: **POLAR DISCOVERY**

Vessel Type - Generic: **Tanker**

Vessel Type - Detailed: **Crude Oil Tanker**

Status: **Active**

MMSI: **369272000**

Call Sign: **WACW**

Flag: **USA [US]**

Gross Tonnage: **85387**

Summer DWT: **141740 t**

Length Overall x Breadth Extreme: **272.69 x 46.24 m**

Year Built: **2003**

Home Port: **FALLING WATERS WV**

Classification Society:

.....

Builder:

.....



# POLAR RESOLUTION

[https://www.marinetraffic.com/en/ais/details/ships/shipid:456702/mmsi:369540000/imo:9193563/vesel:POLAR\\_RESOLUTION](https://www.marinetraffic.com/en/ais/details/ships/shipid:456702/mmsi:369540000/imo:9193563/vesel:POLAR_RESOLUTION)



Crude Oil TankerIMO: **9193563**

ADD TO FLEET

CREATE NOTIFICATIONS

**Voyage Information**

UNLOCK VOYAGE INFORMATION

**US V D Z VALDEZ**

**US LONG BEACH ANCH**

ATD: 2020-05-03 12:35 LT (UTC -8)

ATA: 2020-05-11 07:47 LT (UTC -7)

**PAST TRACK**  
**ROUTE FORECAST**

---

Reported ETA: **2020-05-11 06:15 LT (UTC -7)**

Calculated ETA:

.....

Calculated ETA at:

.....

Predictive ETD:

.....

Reported Destination: **LONG BEACH CA**

---

Distance Travelled:

.....

Distance to Go:

.....  
Total Voyage Distance:  
.....  
Time to Destination:  
.....

---

Draught (Reported/Max): **14.7 m /**

.....  
Load Condition:  
.....  
Speed recorded (Max / Average): **11.7 knots / 10.8 knots**

---

#### EVENTS TIMELINE POSITION HISTORY

Reported Destination and ETA Received 2020-05-12 19:51 UTC

##### Summary

##### Where is the ship?

Crude Oil Tanker **POLAR RESOLUTION** is currently located at **USWC - US West Coast** at position **33° 39' 20.808" N, 118° 6' 54.72" W** as reported by MarineTraffic Terrestrial Automatic Identification System on 2020-05-12 20:04 UTC (**3 minutes ago**)

The wind in this area at that time blows from **North** direction at force **0** Beaufort.

##### Where is this vessel going to?

The vessel is currently at port **LONG BEACH ANCH, US** after a voyage of 7 days, 18 hours originating from port **VALDEZ, US**.

##### What kind of ship is this?

POLAR RESOLUTION (IMO: 9193563) is a **Crude Oil Tanker** that was built in 2002 (**18 years ago**) and is sailing under the flag of **USA**.

It's carrying capacity is **141740 t DWT** and her current draught is reported to be 14.7 meters. Her length overall (LOA) is 272.61 meters and her width is 46.15 meters.

##### Vessel Information

###### General

IMO: **9193563**

Name: **POLAR RESOLUTION**

Vessel Type - Generic: **Tanker**

Vessel Type - Detailed: **Crude Oil Tanker**

Status: **Active**

MMSI: **369540000**

Call Sign: **WDJK**

Flag: **USA [US]**

Gross Tonnage: **85387**

Summer DWT: **141740 t**

Length Overall x Breadth Extreme: **272.61 x 46.15 m**

Year Built: **2002**

Home Port: **FALLING WATERS WV**

Classification Society:

.....

Builder:





## PORT PEGASUS

[https://www.marinetraffic.com/en/ais/details/ships/shipid:686864/mmsi:477280900/imo:9284001/vesel:PORT\\_PEGASUS](https://www.marinetraffic.com/en/ais/details/ships/shipid:686864/mmsi:477280900/imo:9284001/vesel:PORT_PEGASUS)



Bulk CarrierIMO: **9284001**

ADD TO FLEET

CREATE NOTIFICATIONS

**Voyage Information**

UNLOCK VOYAGE INFORMATION

**PA PCN**PANAMA CANAL

**NI CIO**CORINTO

**ATA:** 2020-05-12 14:30 LT (UTC -5)

**ETA:** 2020-05-15 23:00 LT (UTC -6)

**PAST TRACK**  
**ROUTE FORECAST**

---

Reported ETA: **2020-05-15 23:00 LT (UTC -6)**

Calculated ETA:

.....

Calculated ETA at:

.....

Predictive ETD:

.....

Reported Destination: **CORINTO NICARAGUA**

---

Distance Travelled:

.....

Distance to Go:

.....

Total Voyage Distance:

.....

Time to Destination:  
.....

---

Draught (Reported/Max): **10.5 m /**

.....

Load Condition:

.....

Speed recorded (Max / Average): **7.7 knots / 6 knots**

---

### EVENTS TIMELINE POSITION HISTORY

Reported Destination and ETA Received 2020-05-12 23:06 UTC

#### Summary

##### Where is the ship?

Bulk Carrier **PORT PEGASUS** is currently located at **WCCA - Panama Canal** at position **9° 7' 8.281" N, 79° 44' 0.384" W** as reported by MarineTraffic Terrestrial Automatic Identification System on 2020-05-12 23:28 UTC (**4 minutes ago**)

The wind in this area at that time blows from **North** direction at force **0** Beaufort.

##### Where is this vessel going to?

The vessel is currently at port **PANAMA CANAL, PA** and her next destination is **CORINTO, NI**

##### What kind of ship is this?

PORT PEGASUS (IMO: 9284001) is a **Bulk Carrier** that was built in 2004 (**16 years ago**) and is sailing under the flag of **Hong Kong**.

It's carrying capacity is **32773 t DWT** and her current draught is reported to be 10.5 meters. Her length overall (LOA) is 177 meters and her width is 28.4 meters.

#### Vessel Information

##### General

IMO: **9284001**

Name: **PORT PEGASUS**

Vessel Type - Generic: **Cargo**

Vessel Type - Detailed: **Bulk Carrier**

Status: **Active**

MMSI: **477280900**

Call Sign: **VRAA8**

Flag: **Hong Kong [HK]**

Gross Tonnage: **19887**

Summer DWT: **32773 t**

Length Overall x Breadth Extreme: **177 x 28.4 m**

Year Built: **2004**

Home Port: **HONG KONG**

Classification Society:

.....

Builder:

.....

Owner:

.....



## PORTLAND BAY

[https://www.marinetraffic.com/en/ais/details/ships/shipid:5518791/mmsi:477746600/imo:9276200/vesel:PORTLAND\\_BAY](https://www.marinetraffic.com/en/ais/details/ships/shipid:5518791/mmsi:477746600/imo:9276200/vesel:PORTLAND_BAY)



Bulk CarrierIMO: **9276200**

ADD TO FLEET

CREATE NOTIFICATIONS

**Voyage Information**

UNLOCK VOYAGE INFORMATION

**AU PTJ**PORTLAND AU

GEPBG

**ATD:** 2020-05-12 11:22 LT (UTC +10)

**PAST TRACK**

**ROUTE FORECAST**

---

Reported ETA: **2020-05-13 06:00 LT**

Calculated ETA:

.....

Calculated ETA at:

.....

Predictive ETD:

.....

Reported Destination: **GEPBG**

---

Distance Travelled:

.....

Distance to Go:

.....

Total Voyage Distance:

.....  
Time to Destination:  
.....

---

Draught (Reported/Max): **5.7 m /**

.....  
Load Condition:  
.....  
Speed recorded (Max / Average): **12 knots / 10.6 knots**

---

### EVENTS TIMELINE POSITION HISTORY

Reported Destination and ETA Received 2020-05-12 23:25 UTC

#### Summary

##### Where is the ship?

Bulk Carrier **PORTLAND BAY** is currently located at **EAUS - East Australia** at position **38° 5' 1.608" S, 144° 39' 5.4" E** as reported by MarineTraffic Terrestrial Automatic Identification System on 2020-05-12 23:39 UTC (**2 minutes ago**)

The wind in this area at that time blows from **Southwest** direction at force **4** Beaufort.

##### Where is this vessel going to?

The vessel departed from **PORTLAND AU, AU** on 2020-05-12 11:22 LT (UTC +10) and is currently sailing at **11.9 knots** with **West** direction

##### What kind of ship is this?

PORTLAND BAY (IMO: 9276200) is a **Bulk Carrier** that was built in 2004 (**16 years ago**) and is sailing under the flag of **Hong Kong**.

It's carrying capacity is **28446 t DWT** and her current draught is reported to be 5.7 meters. Her length overall (LOA) is 169.26 meters and her width is 27.2 meters.

#### Vessel Information

##### General

IMO: **9276200**

Name: **PORTLAND BAY**

Vessel Type - Generic: **Cargo**

Vessel Type - Detailed: **Bulk Carrier**

Status: **Active**

MMSI: **477746600**

Call Sign: **VRHR2**

Flag: **Hong Kong [HK]**

Gross Tonnage: **16960**

Summer DWT: **28446 t**

Length Overall x Breadth Extreme: **169.26 x 27.2 m**

Year Built: **2004**

Home Port: **HONG KONG**

Classification Society:

.....

Builder:

.....

Owner:

[https://www.marinetraffic.com/en/ais/details/ships/shipid:152362/mmsi:218361000/imo:9450399/vessel:PRAGUE\\_EXPRESS](https://www.marinetraffic.com/en/ais/details/ships/shipid:152362/mmsi:218361000/imo:9450399/vessel:PRAGUE_EXPRESS)



 **PRAGUE EXPRESS**

**Voyage Information**

UNLOCK VOYAGE INFORMATION

**AE DXB**DUBAI

**CN QDG**QINGDAO

**ATA:** 2020-04-04 12:15 LT (UTC +4)

**ETA:** 2020-05-16 22:00 LT (UTC +8)

**PAST TRACK**

**ROUTE FORECAST**

---

Reported ETA: **2020-05-16 22:00 LT (UTC +8)**

Calculated ETA:

.....

Calculated ETA at:

.....

Predictive ETD:

.....

Reported Destination: **CNTAO**

---

Distance Travelled:

.....

Distance to Go:

.....

Total Voyage Distance:

.....

Time to Destination:

.....

---

Draught (Reported/Max): **9.2 m /**

.....

Load Condition:

.....

Speed recorded (Max / Average): **10.5 knots / 8.5 knots**

---

## EVENTS TIMELINE POSITION HISTORY

Reported Destination and ETA Received 2020-05-01 20:28 UTC

### Summary

#### Where is the ship?

Container Ship **PRAGUE EXPRESS** is currently located at **AG - Dubai Area** at position **25° 14' 50.928" N, 55° 15' 58.572" E** as reported by MarineTraffic Terrestrial Automatic Identification System on 2020-05-01 20:41 UTC (**11 minutes ago**)  
The wind in this area at that time blows from **West** direction at force **2** Beaufort.

#### Where is this vessel going to?

The vessel is currently at port **DUBAI, AE** and her next destination is **QINGDAO, CN**

#### What kind of ship is this?

**PRAGUE EXPRESS** (IMO: 9450399) is a **Container Ship** that was built in 2010 (**10 years ago**) and is sailing under the flag of **Germany**.  
It's carrying capacity is **8600 TEU** and her current draught is reported to be 9.2 meters.  
Her length overall (LOA) is 335.94 meters and her width is 42.94 meters.

### Vessel Information

#### General

IMO: **9450399**

Name: **PRAGUE EXPRESS**

Vessel Type - Generic: **Cargo**

Vessel Type - Detailed: **Container Ship**

Status: **Active**

MMSI: **218361000**

Call Sign: **DGZR2**

Flag: **Germany [DE]**

Gross Tonnage: **93750**

Summer DWT: **104014 t**  
Length Overall x Breadth Extreme: **335.94 x 42.94 m**  
Year Built: **2010**  
Home Port: **HAMBURG**  
Classification Society:

.....

Builder:

.....

Owner:

.....

Manager:

.....

Ownership & Associated Parties  
Structure & Machinery  
Dimensions  
Tonnage, Capacity & Loadline  
Ex Names History



UNLOCK VESSEL INFORMATION

**Recent Port Calls**

No data available at the moment

UNLOCK MORE DATA

**Events Timeline**

Get access to vessel events for PRAGUE EXPRESS

UNLOCK EVENTS TIMELINE

**Service Areas**

Trade Areas Countries Ports

Since 2015 Last Year

Trade Area	No Port Calls recorded	Years Observed
.....	.....	.....
.....	.....	.....
.....	.....	.....
.....	.....	.....
.....	.....	.....

UNLOCK SERVICE AREAS

### Similar Vessels

See vessels similar to PRAGUE EXPRESS, based on the type, capacity, dimensions.  
UNLOCK SIMILAR VESSELS

### In the News

No data available at the moment

### Latest Position

Position Received: **2020-05-01 20:41 UTC**

**13 minutes ago**

Vessel's Local Time:

**2020-05-02 00:41 LT (UTC +4)**

Area: **AG - Dubai Area**

Current Port: [DUBAI](#)

Latitude / Longitude: [25.24748° / 55.26627°](#)

Status: **Moored**

Speed/Course: **0 kn / 107 °**

AIS Source: [5348](#)

[NEARBY VESSELS](#)

[SHOW ON LIVE MAP](#)

---

### Weather


Wind: **6 knots**

Wind direction: **W (287°)**

Air Temperature: **29°C**

**Vessel Photos**





UPLOAD A PHOTO [VIEW ALL \(83\)](#)

**Companies**

At Destination  
Nearby  
Shipping & Marine services

**Port Agents**

Baili Petrochemicals (Hainan) Ltd

**Oil and Gas**

Qingdao Ever Maritime Co., Ltd.

**Surveyors**

Greenery A&D Oil and Gas DMCC

**Oil and Gas**

[VIEW FULL LIST](#)

[LIST YOUR COMPANY](#)

**Vessel Timeline**

Time Draught (m) - Speed (kn) Speed Draught 2. May 4. May 6. May 8. May 10. May 12. May 14.  
May 16. May-20-15-10-505101520

**Vessel Utilisation**

Movement Voyage related

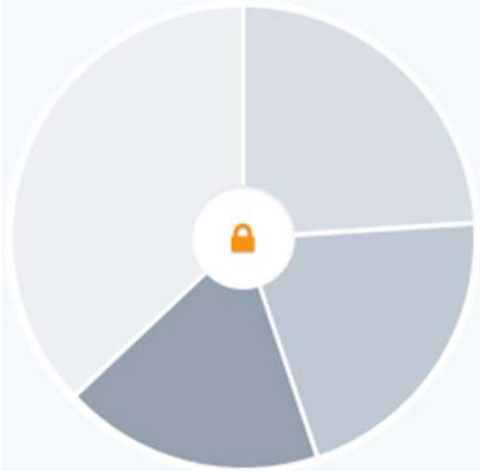
Last 30 days Last 12 months

Total Distance Travelled:

●●●●●●●●

Average/Maintained Speed:

●●●●●●●●



Time Underway

.....

Time Waiting

.....

Time Idle

.....

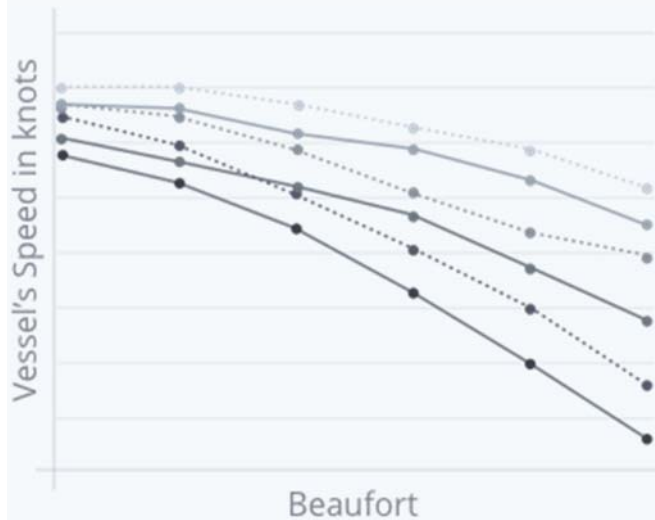
Time in port

.....

UNLOCK VESSEL UTILISATION

### Vessel's Speed vs Wind Profile

Access the speed vs wind profiles for commercial vessels like PRAGUE EXPRESS



UNLOCK SPEED VS WIND PROFILE

### Vessel Coverage

	Within 24 Hours	Within 1 Month
Positions received	.....	.....
Average time interval between consecutive positions when vessel is Underway	.....	.....
Average time interval between consecutive positions when vessel is Idle	.....	.....
Total time being out of range (periods of more than 3 hours without position)	.....	.....
Number of Arrivals & Departures recorded	.....	.....
Number of Events Generated	.....	.....
Number of AIS static/voyage messages received	.....	.....
<b>UNLOCK VESSEL COVERAGE</b>		
<b>Quality of AIS-transmitted Information</b>		
<b>Overall AIS transmission Quality</b>		.....
Consistency of Position sequence		.....
AIS transmissions always ON		.....
Identification of Reported Destinations		.....
Matching of reported Destinations to actual Arrivals		.....
Accuracy of reported ETA		.....
Valid IMO number		.....
Valid MMSI number		.....
Valid Call Sign		.....

MMSI and Call Sign match	.....
Unique MMSI	.....
Valid dimensions	.....

UNLOCK QUALITY OF AIS-TRANSMITTED INFORMATION

[Terms](#) [Privacy](#) [User Agreement](#) [About](#)

English (EN) [MarineTraffic](#) [Blog](#) [Help Centre](#)



# PUELO

<https://www.marinetraffic.com/en/ais/details/ships/shipid:777326/mmsi:760500303/imo:9570151/vesel:PUELO>



Towing VesselIMO: **9570151**  
(Ship name as reported by AIS: RM PUELO)

ADD TO FLEET

CREATE NOTIFICATIONS

### Voyage Information

UNLOCK VOYAGE INFORMATION

PE CLLCALLAO

PE CLLCALLAO

ATD: 2020-05-12 17:57 LT (UTC -5)

ETA: 2020-05-12 19:17 LT (UTC -5)

**PAST TRACK**

**ROUTE FORECAST**

---

Reported ETA: **2020-05-12 19:17 LT (UTC -5)**

Calculated ETA:

.....

Calculated ETA at:

.....

Predictive ETD:

.....

Reported Destination: **BAYOVAR**

---

Distance Travelled:

.....

Distance to Go:

.....

Total Voyage Distance:

.....

Time to Destination:

.....

---

Draught (Reported/Max): **4.8 m /**

.....

Load Condition:

.....

Speed recorded (Max / Average): **8.3 knots / 7.7 knots**

---

#### EVENTS TIMELINE POSITION HISTORY

Reported Destination and ETA Received 2020-05-12 22:47 UTC

##### Summary

##### Where is the ship?

Towing Vessel **PUELO** is currently located at **WCSA - West South America** at position **12° 1' 25.788" S, 77° 11' 4.992" W** as reported by MarineTraffic Terrestrial Automatic Identification System on 2020-05-12 23:15 UTC (**now**)

The wind in this area at that time blows from **South** direction at force **4** Beaufort.

##### Where is this vessel going to?

The vessel departed from **CALLAO, PE** on 2020-05-12 17:57 LT (UTC -5) and is currently sailing at **9.1 knots** with **North** direction heading to **CALLAO, PE** with reported Estimated Time of Arrival at 2020-05-12 19:17 LT (UTC -5) local time (**in 1 hour**)

##### What kind of ship is this?

**PUELO** (IMO: 9570151) is a **Towing Vessel** that was built in 2010 (**10 years ago**) and is sailing under the flag of **Peru**.

It's carrying capacity is **209 t DWT** and her current draught is reported to be 4.8 meters. Her length overall (LOA) is 31 meters and her width is 11 meters.

##### Vessel Information

###### General

IMO: **9570151**

Name: **PUELO**

Vessel Type - Generic: **Tug**

Vessel Type - Detailed: **Towing Vessel**

Status: **Active**

MMSI: **760500303**

Call Sign: **CO58328**

Flag: **Peru [PE]**

Gross Tonnage: **463**

Summer DWT: **209 t**  
Length Overall x Breadth Extreme: **31 x 11 m**  
Year Built: **2010**  
Home Port: -  
Classification Society:  
.....  
Builder:  
.....  
Owner:  
.....  
Manager:  
.....



# SAFARI VOYAGER

[https://www.marinetraffic.com/en/ais/details/ships/shipid:402762/mmsi:341500000/imo:8963753/vesel:SAFARI\\_VOYAGER](https://www.marinetraffic.com/en/ais/details/ships/shipid:402762/mmsi:341500000/imo:8963753/vesel:SAFARI_VOYAGER)



Passenger ShipIMO: **8963753**

ADD TO FLEET

CREATE NOTIFICATIONS

**Voyage Information**

UNLOCK VOYAGE INFORMATION

**MX ESE**ENSENADA

**US SEA**SEATTLE

ATD: 2020-04-04 17:51 LT (UTC -6)

ATA: 2020-04-12 08:13 LT (UTC -7)

**PAST TRACK**  
**ROUTE FORECAST**

---

Reported ETA: **2020-04-12 09:00 LT (UTC -7)**

Calculated ETA:

.....

Calculated ETA at:

.....

Predictive ETD:

.....

Reported Destination: **SEATTLE**

---

Distance Travelled:

.....

Distance to Go:



.....  
Total Voyage Distance:  
.....  
Time to Destination:  
.....

---

Draught (Reported/Max): **3 m /**

.....  
Load Condition:  
.....  
Speed recorded (Max / Average): **9.2 knots / 8.5 knots**

---

#### EVENTS TIMELINE POSITION HISTORY

Reported Destination and ETA Received 2020-04-12 19:52 UTC

##### Summary

##### Where is the ship?

Passenger Ship **SAFARI VOYAGER** is currently located at **USWC - US West Coast** at position **47° 39' 31.14" N, 122° 22' 55.2" W** as reported by MarineTraffic Terrestrial Automatic Identification System on 2020-04-12 19:58 UTC (**1 month ago**)

##### Where is this vessel going to?

The vessel is currently at port **SEATTLE, US** after a voyage of 7 days, 15 hours originating from port **ENSENADA, MX**.

##### What kind of ship is this?

SAFARI VOYAGER (IMO: 8963753) is a **Passenger Ship** that was built in 1982 (**38 years ago**) and is sailing under the flag of **St Kitts Nevis**.

Her length overall (LOA) is 51.87 meters and her width is 10.97 meters.

##### Vessel Information

##### General

IMO: **8963753**

Name: **SAFARI VOYAGER**

Vessel Type - Generic: **Passenger**

Vessel Type - Detailed: **Passenger Ship**

Status: **Active**

MMSI: **341500000**

Call Sign: **V4AV3**

Flag: **St Kitts Nevis [KN]**

Gross Tonnage: **1195**

Summer DWT: -

Length Overall x Breadth Extreme: **51.87 x 10.97 m**

Year Built: **1982**

Home Port: -

Classification Society:

.....

Builder:

.....

Owner:



  **XIN WU ZHOU 1**

ADD TO FLEET

CREATE NOTIFICATIONS

**Voyage Information**

UNLOCK VOYAGE INFORMATION

**CN CFD**CAOFEIDIAN

**CN HUA**HUANGPU

**ATD:** 2020-04-25 02:58 LT (UTC +8)

**ATA:** 2020-05-01 17:50 LT (UTC +8)

**PAST TRACK**  
**ROUTE FORECAST**

---

Reported ETA: **2020-05-01 04:00 LT (UTC +8)**

Calculated ETA:

.....

Calculated ETA at:

.....

Predictive ETD:

.....

Reported Destination: **XINSHA**

---

Distance Travelled:

.....

Distance to Go:

.....

Total Voyage Distance:

.....

Time to Destination:

.....

---

Draught (Reported/Max): **13.5 m /**

.....

Load Condition:

.....

Speed recorded (Max / Average): **11.5 knots / 10.2 knots**

---

## EVENTS TIMELINE POSITION HISTORY

Reported Destination and ETA Received 2020-05-01 20:34 UTC

### Summary

#### Where is the ship?

Bulk Carrier **XIN WU ZHOU 1** is currently located at **SCHINA - South China** at position **23° 1' 30.648" N, 113° 31' 23.88" E** as reported by MarineTraffic Terrestrial Automatic Identification System on 2020-05-01 21:04 UTC (**2 minutes ago**)

The wind in this area at that time blows from **North** direction at force **0** Beaufort.

#### Where is this vessel going to?

The vessel is currently at port **HUANGPU, CN** after a voyage of 6 days, 14 hours originating from port **CAOFEIDIAN, CN**.

#### What kind of ship is this?

XIN WU ZHOU 1 (IMO: 9183221) is a **Bulk Carrier** that was built in 2001 (**19 years ago**) and is sailing under the flag of **China**.

It's carrying capacity is **75668 t DWT** and her current draught is reported to be 13.5 meters. Her length overall (LOA) is 225 meters and her width is 32.3 meters.

### Vessel Information

#### General

IMO: **9183221**

Name: **XIN WU ZHOU 1**

Vessel Type - Generic: **Cargo**

Vessel Type - Detailed: **Bulk Carrier**

Status: **Active**

MMSI: **414238000**

Call Sign: **BRWV**

Flag: **China [CN]**

Gross Tonnage: **40115**

Summer DWT: **75668 t**

Length Overall x Breadth Extreme: **225 x 32.3 m**

Year Built: **2001**

Home Port: -

Classification Society:

.....

Builder:

.....

Owner:

.....

Manager:

.....

Ownership & Associated Parties

Structure & Machinery

Dimensions

Tonnage, Capacity & Loadline  
 Ex Names History




UNLOCK VESSEL INFORMATION

Recent Port Calls

Port	Arrival	Departure
<a href="#">HUANGPU (UTC +8)</a>	2020-05-01 17:50 LT (UTC +8)	

[VIEW FULL LIST](#)

Time Format

UNLOCK MORE DATA

Events Timeline

Get access to vessel events for XIN WU ZHOU 1

UNLOCK EVENTS TIMELINE

Service Areas

Trade Areas Countries Ports  
 Since 2015 Last Year

Trade Area	No Port Calls recorded	Years Observed
.....	.....	.....
.....	.....	.....
.....	.....	.....
.....	.....	.....
.....	.....	.....

UNLOCK SERVICE AREAS

Similar Vessels

See vessels similar t



## SUN RUBY

[https://www.marinetraffic.com/en/ais/details/ships/shipid:689457/mmsi:477789000/imo:9274551/vesel:SUN\\_RUBY](https://www.marinetraffic.com/en/ais/details/ships/shipid:689457/mmsi:477789000/imo:9274551/vesel:SUN_RUBY)



Bulk CarrierIMO: **9274551**

ADD TO FLEET

CREATE NOTIFICATIONS

**Voyage Information**

UNLOCK VOYAGE INFORMATION

**AU KWIKWINANA**

**AU DAMDAMPIER**

**ATA: 2020-05-07 18:04 LT (UTC +9)**

**ETA: 2020-05-23 00:01 LT (UTC +8)**

**PAST TRACK**  
**ROUTE FORECAST**

---

Reported ETA: **2020-05-23 00:01 LT (UTC +8)**

Calculated ETA:

.....

Calculated ETA at:

.....

Predictive ETD:

.....

Reported Destination: **AU DAM**

---

Distance Travelled:

.....  
Distance to Go:  
.....  
Total Voyage Distance:  
.....  
Time to Destination:  
.....

---

Draught (Reported/Max): **6.4 m /**

.....  
Load Condition:  
.....  
Speed recorded (Max / Average): **10.8 knots / 8.9 knots**

---

#### EVENTS TIMELINE POSITION HISTORY

Reported Destination and ETA Received 2020-05-12 20:11 UTC

##### Summary

##### Where is the ship?

Bulk Carrier **SUN RUBY** is currently located at **WAUS - West Australia** at position **32° 10' 58.692" S, 115° 42' 4.32" E** as reported by MarineTraffic Terrestrial Automatic Identification System on 2020-05-12 20:14 UTC (**2 minutes ago**)

The wind in this area at that time blows from **North** direction at force **0** Beaufort.

##### Where is this vessel going to?

The vessel is currently at port **KWINANA, AU** and her next destination is **DAMPIER, AU**

##### What kind of ship is this?

SUN RUBY (IMO: 9274551) is a **Bulk Carrier** that was built in 2004 (**16 years ago**) and is sailing under the flag of **Hong Kong**.

It's carrying capacity is **32754 t DWT** and her current draught is reported to be 6.4 meters. Her length overall (LOA) is 177 meters and her width is 28.4 meters.

##### Vessel Information

###### General

IMO: **9274551**

Name: **SUN RUBY**

Vessel Type - Generic: **Cargo**

Vessel Type - Detailed: **Bulk Carrier**

Status: **Active**

MMSI: **477789000**

Call Sign: **VRZU4**

Flag: **Hong Kong [HK]**

Gross Tonnage: **19887**

Summer DWT: **32754 t**

Length Overall x Breadth Extreme: **177 x 28.4 m**

Year Built: **2004**

Home Port: **HONG KONG**

Classification Society:

.....



# WESTWOOD FRASER

[https://www.marinetraffic.com/en/ais/details/ships/shipid:3774976/mmsi:-9226073/imo:9226073/vessel:WESTWOOD FRASER](https://www.marinetraffic.com/en/ais/details/ships/shipid:3774976/mmsi:-9226073/imo:9226073/vessel:WESTWOOD_FRASER)

- ADD TO FLEET
- CREATE NOTIFICATIONS
- Voyage Information**
- UNLOCK VOYAGE INFORMATION
- PAST TRACK**
- ROUTE FORECAST**

---

Reported ETA: -

Calculated ETA:

.....

Calculated ETA at:

.....

Predictive ETD:

.....

Reported Destination: -

---

Distance Travelled:

.....

Distance to Go:

.....

Total Voyage Distance:

.....

Time to Destination:

.....

---

Draught (Reported/Max): - /

.....

Load Condition:

.....

Speed recorded (Max / Average): - / -

---

## EVENTS TIMELINE POSITION HISTORY

Reported Destination and ETA Received 2015-11-29 01:08

### Summary

#### Where is the ship?

General Cargo **WESTWOOD FRASER** is currently located at **unknown area** at position **0° 0' 0" N, 0° 0' 0" E** as reported by MarineTraffic Terrestrial Automatic Identification System on (\*\*\*\*)

#### What kind of ship is this?

WESTWOOD FRASER (IMO: 9226073) is a **General Cargo** .

It's carrying capacity is **45000 t DWT** and her current draught is reported to be null meters. Her length overall (LOA) is 199.9 meters and her width is 32 meters.

### Vessel Information

#### General

IMO: **9226073**

Name: **WESTWOOD FRASER**

Vessel Type - Generic: **Cargo**

Vessel Type - Detailed: **General Cargo**

Status: **Cancelled order**

MMSI: -

Call Sign: -

Flag: -

Gross Tonnage: **31772**

Summer DWT: **45000 t**

Length Overall x Breadth Extreme: **199.9 x 32 m**

Year Built: -

Home Port: -

Classification Society:

.....

Builder:

.....

Owner:

.....

Manager:

.....





# WESTWOOD OLYMPIA

[https://www.marinetraffic.com/en/ais/details/ships/shipid:376120/mmsi:311864000/imo:9226061/vesel:WESTWOOD\\_OLYMPIA](https://www.marinetraffic.com/en/ais/details/ships/shipid:376120/mmsi:311864000/imo:9226061/vesel:WESTWOOD_OLYMPIA)



Cargo/ContainershipIMO: **9226061**

ADD TO FLEET

CREATE NOTIFICATIONS

### Voyage Information

UNLOCK VOYAGE INFORMATION

**JP\_NGONAGOYA**

USA PAPS

**ATD:** 2020-05-05 17:02 LT (UTC +9)

**PAST TRACK**

**ROUTE FORECAST**

---

Reported ETA: **2020-05-20 08:00 LT**

Calculated ETA:

.....

Calculated ETA at:

.....

Predictive ETD:

.....

Reported Destination: **USA PAPS**

---

Distance Travelled:

.....

Distance to Go:

.....

Total Voyage Distance:

.....  
Time to Destination:  
.....

---

Draught (Reported/Max): **8.9 m /**

.....  
Load Condition:  
.....  
Speed recorded (Max / Average): **14.7 knots / 14.1 knots**

---

### EVENTS TIMELINE POSITION HISTORY

Reported Destination and ETA Received 2020-05-12 15:00 UTC

#### Summary

##### Where is the ship?

Cargo/Containership **WESTWOOD OLYMPIA** is currently located at **JAPAN - Japan Coast** at position **35° 38' 48.696" N, 141° 14' 16.44" E** as reported by MarineTraffic Terrestrial Automatic Identification System on 2020-05-06 02:29 UTC (**6 days, 20 hours ago**)

##### Where is this vessel going to?

The vessel departed from **NAGOYA, JP** on 2020-05-05 17:02 LT (UTC +9) and is currently sailing at **14.7 knots** with **Northeast** direction

##### What kind of ship is this?

WESTWOOD OLYMPIA (IMO: 9226061) is a **Cargo/Containership** that was built in 2004 (**16 years ago**) and is sailing under the flag of **Bahamas**.

It's carrying capacity is **48000 t DWT** and her current draught is reported to be 8.9 meters. Her length overall (LOA) is 199.9 meters and her width is 31.07 meters.

#### Vessel Information

##### General

IMO: **9226061**

Name: **WESTWOOD OLYMPIA**

Vessel Type - Generic: **Cargo**

Vessel Type - Detailed: **Cargo/Containership**

Status: **Active**

MMSI: **311864000**

Call Sign: **C6UB2**

Flag: **Bahamas [BS]**

Gross Tonnage: **32551**

Summer DWT: **48000 t**

Length Overall x Breadth Extreme: **199.9 x 31.07 m**

Year Built: **2004**

Home Port: **NASSAU**

Classification Society:  
.....

Builder:  
.....

Owner:  
.....



  **YM ORCHID**

[https://www.marinetraffic.com/en/ais/details/ships/shipid:411485/mmsi:636018263/imo:9198276/vesel:YM\\_ORCHID](https://www.marinetraffic.com/en/ais/details/ships/shipid:411485/mmsi:636018263/imo:9198276/vesel:YM_ORCHID)

ADD TO FLEET

CREATE NOTIFICATIONS

**Voyage Information**

UNLOCK VOYAGE INFORMATION

**CN SZX** SHENZHEN

**SG SIN** SINGAPORE

**ATD:** 2020-04-30 11:28 LT (UTC +8)

**ETA:** 2020-05-04 14:00 LT (UTC +8)

**PAST TRACK**  
**ROUTE FORECAST**

---

Reported ETA: **2020-05-04 14:00 LT (UTC +8)**

Calculated ETA:

.....

Calculated ETA at:

.....

Predictive ETD:

.....

Reported Destination: **CN SHK>SG SIN**

---

Distance Travelled:

.....

Distance to Go:

.....

Total Voyage Distance:

.....

Time to Destination:

.....

---

Draught (Reported/Max): **12.4 m /**

.....

Load Condition:

.....

Speed recorded (Max / Average): **17.4 knots / 15 knots**

---

## EVENTS TIMELINE POSITION HISTORY

Reported Destination and ETA Received 2020-04-30 09:09 UTC

### Summary

#### Where is the ship?

Container Ship **YM ORCHID** is currently located at **SCHINA - South China** at position **21° 17' 9.204" N, 113° 39' 6.12" E** as reported by MarineTraffic Terrestrial Automatic Identification System on 2020-04-30 09:38 UTC (**1 day, 11 hours ago**)

#### Where is this vessel going to?

The vessel departed from **SHENZHEN, CN** on 2020-04-30 11:28 LT (UTC +8) and is currently sailing at **16.8 knots** with **Southwest** direction heading to **SINGAPORE, SG** with reported Estimated Time of Arrival at 2020-05-04 14:00 LT (UTC +8) local time (**in 2 days, 8 hours** )

#### What kind of ship is this?

YM ORCHID (IMO: 9198276) is a **Container Ship** that was built in 2000 (**20 years ago**) and is sailing under the flag of **Liberia**.

It's carrying capacity is **5551 TEU** and her current draught is reported to be 12.4 meters. Her length overall (LOA) is 274.69 meters and her width is 40 meters.

### Vessel Information

#### General

IMO: **9198276**

Name: **YM ORCHID**

Vessel Type - Generic: **Cargo**

Vessel Type - Detailed: **Container Ship**

Status: **Active**

MMSI: **636018263**

Call Sign: **D5OX6**

Flag: **Liberia [LR]**

Gross Tonnage: **64254**

Summer DWT: **68303 t**

Length Overall x Breadth Extreme: **274.69 x 40 m**

Year Built: **2000**

Home Port: **MONROVIA**

Classification Society:

.....

Builder:

.....

Owner:

.....

Manager:

.....

Ownership & Associated Parties

Structure & Machinery  
 Dimensions  
 Tonnage, Capacity & Loadline  
 Ex Names History




UNLOCK VESSEL INFORMATION

**Recent Port Calls**

No data available at the moment

UNLOCK MORE DATA

**Events Timeline**

Get access to vessel events for YM ORCHID

UNLOCK EVENTS TIMELINE

**Service Areas**

Trade Areas Countries Ports  
 Since 2015 Last Year

Trade Area	No Port Calls recorded	Years Observed
.....	.....	.....
.....	.....	.....
.....	.....	.....
.....	.....	.....
.....	.....	.....

UNLOCK SERVICE AREAS

**Similar Vessels**

See vessels similar to YM ORCHID, based on the type, capacity, dimensions.

UNLOCK SIMILAR VESSELS



Live Map Explore Community Pricing



•

Log in

Live Map

BlogHelp Centre

English (EN)



## MAERSK AMAZON

[https://www.marinetraffic.com/en/ais/details/ships/shipid:758987/mmsi:636092601/imo:9398395/vesel:MAERSK\\_AMAZON](https://www.marinetraffic.com/en/ais/details/ships/shipid:758987/mmsi:636092601/imo:9398395/vesel:MAERSK_AMAZON)



Container Ship IMO: **9398395**

ADD TO FLEET

CREATE NOTIFICATIONS

### Voyage Information

UNLOCK VOYAGE INFORMATION

**MY TPPTANJUNG PELEPAS**

**MU PLU**PORT LOUIS

**ATD:** 2020-05-10 06:10 LT (UTC +8)

**ETA:** 2020-05-17 22:00 LT (UTC +4)

**PAST TRACK**

---

Reported ETA: **2020-05-17 22:00 LT (UTC +4)**

Calculated ETA:

.....

Calculated ETA at:

.....

Predictive ETD:

.....

Reported Destination: **PORT LOUIS MUPLU**

---

Distance Travelled:

.....

Distance to Go:

.....

Total Voyage Distance:

.....

Time to Destination:

.....

---

Draught (Reported/Max): **12 m /**

.....

Load Condition:

.....

Speed recorded (Max / Average): **19.1 knots / 17.5 knots**

---

## EVENTS TIMELINE POSITION HISTORY

Reported Destination and ETA Received 2020-05-10 20:57 UTC

### Summary

#### Where is the ship?

Container Ship **MAERSK AMAZON** is currently located at **INDO - Malacca Strait** at position **5° 23' 39.599" N, 97° 50' 7.872" E** as reported by MarineTraffic Terrestrial Automatic Identification System on 2020-05-10 21:52 UTC (**2 days ago**)

#### Where is this vessel going to?

The vessel departed from **TANJUNG PELEPAS, MY** on 2020-05-10 06:10 LT (UTC +8) and is currently sailing at **18.2 knots** with **Northwest** direction heading to **PORT LOUIS, MU** with reported Estimated Time of Arrival at 2020-05-18 02:00 LT (UTC +8) local time (**in 4 days, 19 hours** )

#### What kind of ship is this?

MAERSK AMAZON (IMO: 9398395) is a **Container Ship** that was built in 2009 (**11 years ago**) and is sailing under the flag of **Liberia**.

It's carrying capacity is **8200 TEU** and her current draught is reported to be 12 meters. Her length overall (LOA) is 334 meters and her width is 42.8 meters.

#### Vessel Information

##### General

IMO: **9398395**

Name: **MAERSK AMAZON**  
Vessel Type - Generic: **Cargo**  
Vessel Type - Detailed: **Container Ship**  
Status: **Active**  
MMSI: **636092601**  
Call Sign: **A8SI3**  
Flag: **Liberia [LR]**  
Gross Tonnage: **91158**  
Summer DWT: **108574 t**  
Length Overall x Breadth Extreme: **334 x 42.8 m**  
Year Built: **2009**  
Home Port: **MONROVIA**  
Classification Society:  
.....  
Builder:  
.....





# AKINADA BRIDGE

[https://www.marinetraffic.com/en/ais/details/ships/shipid:410237/mmsi:352675000/imo:9224532/vesel:AKINADA BRIDGE](https://www.marinetraffic.com/en/ais/details/ships/shipid:410237/mmsi:352675000/imo:9224532/vesel:AKINADA_BRIDGE)



Container ShipIMO: **9224532**

ADD TO FLEET

CREATE NOTIFICATIONS

**Voyage Information**

UNLOCK VOYAGE INFORMATION

**SG SINGAPORE**

**HK HKG**HONG KONG

**ATD:** 2020-05-10 03:23 LT (UTC +8)

**ETA:** 2020-05-14 18:00 LT (UTC +8)

**PAST TRACK**  
**ROUTE FORECAST**

---

Reported ETA: **2020-05-14 18:00 LT (UTC +8)**

Calculated ETA:

.....

Calculated ETA at:

.....

Predictive ETD:

.....

Reported Destination: **HKG**

---

Distance Travelled:

.....

Distance to Go:

.....

Total Voyage Distance:

.....

Time to Destination:

.....

---

Draught (Reported/Max): **11.9 m /**

.....

Load Condition:

.....

Speed recorded (Max / Average): **17 knots / 15.8 knots**

---

## EVENTS TIMELINE POSITION HISTORY

Reported Destination and ETA Received 2020-05-09 21:08 UTC

### Summary

#### Where is the ship?

Container Ship **AKINADA BRIDGE** is currently located at **INDO - Singapore Area** at position **1° 17' 58.261" N, 104° 20' 39.12" E** as reported by MarineTraffic Terrestrial Automatic Identification System on 2020-05-09 21:45 UTC (**3 days, 1 hour ago**)

#### Where is this vessel going to?

The vessel departed from **SINGAPORE, SG** on 2020-05-10 03:23 LT (UTC +8) and is currently sailing at **16.2 knots** with **Northeast** direction heading to **HONG KONG, HK** with reported Estimated Time of Arrival at 2020-05-14 18:00 LT (UTC +8) local time (**in 1 day, 10 hours**)

#### What kind of ship is this?

AKINADA BRIDGE (IMO: 9224532) is a **Container Ship** that was built in 2001 (**19 years ago**) and is sailing under the flag of **Panama**.

It's carrying capacity is **5610 TEU** and her current draught is reported to be 11.9 meters. Her length overall (LOA) is 284.6 meters and her width is 40 meters.

#### Vessel Information

##### General

IMO: **9224532**

Name: **AKINADA BRIDGE**

Vessel Type - Generic: **Cargo**

Vessel Type - Detailed: **Container Ship**

Status: **Active**

MMSI: **352675000**

Call Sign: **H9PN**

Flag: **Panama [PA]**

Gross Tonnage: **68687**

Summer DWT: **71366 t**

Length Overall x Breadth Extreme: **284.6 x 40 m**

Year Built: **2001**

Home Port: **-**

Classification Society:

.....



# ALASKAN FRONTIER

[https://www.marinetraffic.com/en/ais/details/ships/shipid:430131/mmsi:366948190/imo:9244659/vesel:ALASKAN\\_FRONTIER](https://www.marinetraffic.com/en/ais/details/ships/shipid:430131/mmsi:366948190/imo:9244659/vesel:ALASKAN_FRONTIER)



Crude Oil TankerIMO: **9244659**

ADD TO FLEET

CREATE NOTIFICATIONS

**Voyage Information**

UNLOCK VOYAGE INFORMATION

**US NAXBARBERS POINT**

**MY BRUNEI BAY**

ATD: 2018-05-15 06:47 LT (UTC -10)

ATA: 2018-06-10 10:19 LT (UTC +8)

**PAST TRACK**  
**ROUTE FORECAST**

---

Reported ETA: **2018-09-09 17:00 LT (UTC +8)**

Calculated ETA:

.....

Calculated ETA at:

.....

Predictive ETD:

.....

Reported Destination: **SINGAPORE**

---

Distance Travelled:

.....

Distance to Go:

.....

Total Voyage Distance:

.....

Time to Destination:

.....

---

Draught (Reported/Max): **10.7 m /**

.....

Load Condition:

.....

Speed recorded (Max / Average): **15.6 knots / 14.1 knots**

---

## EVENTS TIMELINE POSITION HISTORY

Reported Destination and ETA Received 2018-06-11 22:01 UTC

### Summary

#### Where is the ship?

Crude Oil Tanker **ALASKAN FRONTIER** is currently located at **INDO - Riau Archipelago** at position **5° 8' 51.54" N, 115° 25' 11.64" E** as reported by MarineTraffic Terrestrial Automatic Identification System on 2018-06-11 22:11 UTC (**1 year, 11 months ago**)

#### Where is this vessel going to?

The vessel is currently at port **BRUNEI BAY, MY** after a voyage of 25 days, 9 hours originating from port **BARBERS POINT, US**.

#### What kind of ship is this?

ALASKAN FRONTIER (IMO: 9244659) is a **Crude Oil Tanker** that was built in 2004 (**16 years ago**) and is sailing under the flag of **USA**.

It's carrying capacity is **193050 t DWT** and her current draught is reported to be 10.7 meters. Her length overall (LOA) is 286.85 meters and her width is 50 meters.

### Vessel Information

#### General

IMO: **9244659**

Name: **ALASKAN FRONTIER**

Vessel Type - Generic: **Tanker**

Vessel Type - Detailed: **Crude Oil Tanker**

Status: **Laid up**

MMSI: **366948190**

Call Sign: **WDB7815**

Flag: **USA [US]**

Gross Tonnage: **110693**

Summer DWT: **193050 t**

Length Overall x Breadth Extreme: **286.85 x 50 m**

Year Built: **2004**

Home Port: **PORTLAND OR**

Classification Society:

.....

Builder:

.....

Owner:

.....



  **FAN YA TIAN JIN**

[https://www.marinetraffic.com/en/ais/details/ships/shipid:730488/mmsi:414345000/imo:9295359/vesel:FAN\\_YA\\_TIAN\\_JIN](https://www.marinetraffic.com/en/ais/details/ships/shipid:730488/mmsi:414345000/imo:9295359/vesel:FAN_YA_TIAN_JIN)

ADD TO FLEET

CREATE NOTIFICATIONS

**Voyage Information**

UNLOCK VOYAGE INFORMATION

**CN\_DCBDA** CHAN BAY

SHP

**ATD:** 2020-04-27 08:39 LT (UTC +8)

**PAST TRACK**

**ROUTE FORECAST**

---

Reported ETA: **2020-05-02 03:00 LT**

Calculated ETA:

.....

Calculated ETA at:

.....

Predictive ETD:

.....

Reported Destination: **SHP**

---

Distance Travelled:

.....

Distance to Go:

.....

Total Voyage Distance:

.....

Time to Destination:

.....

---

Draught (Reported/Max): **7.9 m /**

.....

Load Condition:

.....

Speed recorded (Max / Average): **15.3 knots / 12.1 knots**

---

## EVENTS TIMELINE POSITION HISTORY

Reported Destination and ETA Received 2020-05-01 16:38 UTC

### Summary

#### Where is the ship?

Container Ship **FAN YA TIAN JIN** is currently located at **NCHINA - Bohai Sea** at position **39° 10' 35.292" N, 120° 4' 0.84" E** as reported by MarineTraffic Terrestrial Automatic Identification System on 2020-05-01 21:08 UTC (**2 minutes ago**)

The wind in this area at that time blows from **Southwest** direction at force **6** Beaufort.

#### Where is this vessel going to?

The vessel departed from **DA CHAN BAY, CN** on 2020-04-27 08:39 LT (UTC +8) and is currently sailing at **10.5 knots** with **North** direction

#### What kind of ship is this?

FAN YA TIAN JIN (IMO: 9295359) is a **Container Ship** that was built in 2005 (**15 years ago**) and is sailing under the flag of **China**.

It's carrying capacity is **5000 TEU** and her current draught is reported to be 7.9 meters. Her length overall (LOA) is 294.14 meters and her width is 32.2 meters.

### Vessel Information

#### General

IMO: **9295359**

Name: **FAN YA TIAN JIN**

Vessel Type - Generic: **Cargo**

Vessel Type - Detailed: **Container Ship**

Status: **Active**

MMSI: **414345000**

Call Sign: **BOAE**

Flag: **China [CN]**

Gross Tonnage: **54605**

Summer DWT: **67025 t**

Length Overall x Breadth Extreme: **294.14 x 32.2 m**

Year Built: **2005**

Home Port: -

Classification Society:

.....

Builder:

.....

Owner:

.....

Manager:

.....

Ownership & Associated Parties

Structure & Machinery  
Dimensions  
Tonnage, Capacity & Loadline  
Ex Names History




UNLOCK VESSEL INFORMATION

**Recent Port Calls**

No data available at the moment

UNLOCK MORE DATA

**Events Timeline**

Get access to vessel events for FAN YA TIAN JIN

UNLOCK EVENTS TIMELINE

**Service Areas**

Trade Areas Countries Ports

Since 2015 Last Year

Trade Area	No Port Calls recorded	Years Observed
.....	.....	.....
.....	.....	.....
.....	.....	.....
.....	.....	.....
.....	.....	.....

UNLOCK SERVICE AREAS

**Similar Vessels**

See vessels similar to FAN YA TIAN JIN





## ASTORIA BAY

[https://www.marinetraffic.com/en/ais/details/ships/shipid:688891/mmsi:477700500/imo:9317482/vesel:ASTORIA\\_BAY](https://www.marinetraffic.com/en/ais/details/ships/shipid:688891/mmsi:477700500/imo:9317482/vesel:ASTORIA_BAY)



Bulk CarrierIMO: **9317482**

ADD TO FLEET

CREATE NOTIFICATIONS

**Voyage Information**

UNLOCK VOYAGE INFORMATION

**CA PRINCE RUPERT ANCH**

**CN TAGTAICANG**

ATD: 2020-05-08 19:57 LT (UTC -7)

ETA: 2020-05-26 20:00 LT (UTC +8)

**PAST TRACK**  
**ROUTE FORECAST**

---

Reported ETA: **2020-05-26 20:00 LT (UTC +8)**

Calculated ETA:

.....

Calculated ETA at:

.....

Predictive ETD:

.....

Reported Destination: **CN TAG**

---

Distance Travelled:

.....

Distance to Go:

.....  
Total Voyage Distance:  
.....  
Time to Destination:  
.....

---

Draught (Reported/Max): **11.7 m /**

.....  
Load Condition:  
.....  
Speed recorded (Max / Average): **12 knots / 11.4 knots**

---

#### EVENTS TIMELINE POSITION HISTORY

Reported Destination and ETA Received 2020-05-11 05:59 UTC

##### Summary

##### Where is the ship?

Bulk Carrier **ASTORIA BAY** is currently located at **WCCAN - West Coast Canada** at position **54° 21' 41.22" N, 133° 2' 45.6" W** as reported by MarineTraffic Terrestrial Automatic Identification System on 2020-05-09 11:52 UTC (**3 days, 11 hours ago**)

##### Where is this vessel going to?

The vessel departed from **PRINCE RUPERT ANCH, CA** on 2020-05-08 19:57 LT (UTC -7) and is currently sailing at **12.1 knots** with **West** direction heading to **TAICANG, CN** with reported Estimated Time of Arrival at 2020-05-26 05:00 LT (UTC -7) local time (**in 13 days, 12 hours** )

##### What kind of ship is this?

ASTORIA BAY (IMO: 9317482) is a **Bulk Carrier** that was built in 2005 (**15 years ago**) and is sailing under the flag of **Hong Kong**.

It's carrying capacity is **46536 t DWT** and her current draught is reported to be 11.7 meters. Her length overall (LOA) is 185.73 meters and her width is 30.95 meters.

##### Vessel Information

###### General

IMO: **9317482**

Name: **ASTORIA BAY**

Vessel Type - Generic: **Cargo**

Vessel Type - Detailed: **Bulk Carrier**

Status: **Active**

MMSI: **477700500**

Call Sign: **VRKB6**

Flag: **Hong Kong [HK]**

Gross Tonnage: **26479**

Summer DWT: **46536 t**

Length Overall x Breadth Extreme: **185.73 x 30.95 m**

Year Built: **2005**

Home Port: **HONG KONG**

Classification Society:

.....

Builder:

.....

Date	Vessel	Type	Built	LOA (M)	DWT	GRT	Pilot	Location	Board Decision
1/13/2002	New Arising						Fosse	Smith Cove	Incident with damage
1/19/2002	Allegiance	Fishing	1987	25.27	0	206	Semler	Strait of Juan de Fuca	Incident with damage/Injury
2/11/2002	Blue Ridge						Wiley	Port Angeles	Incident with damage
2/21/2002	Hyundai Republic	Container Self Discharging Bulk	2001	305	80,596	74,373	Flavel	Blair Waterway	Non-incident
7/26/2002	CSL CABO	Cargo	1971	181.72	31,364	19,623	Wiley	J H Hardy dock	Non-incident
10/2/2002	Statendam	Cruise	1993	219	7,637	55,451	Snyder	Marrowstone Point	Incident with damage
10/16/2002	Rio Verde						Stensager	Tacoma Harbor	Incident with damage
10/30/2002	North Emperor						Newman	Commencement Bay	Incident with damage
12/6/2002	Alma	Bulk Carrier	2002	169.617	28,740	17,697	Stensager	Cherry Point BP	Incident with damage
4/11/2003	Medea	Fishing	1987	18	0	40	C. Larson	Three Tree Point	Incident with damage, no pilot error
4/17/2003	Teal Arrow	Open Hatch Cargo	1999	173	36,466	22,073	Robichaux	Tacoma	Incident with damage, no pilot error
9/11/2003	Long Beach	Fishing	2002	26.15	0	158	Kromann	Port Angeles	Incident with damage, no pilot error
9/28/2003	CSL Ningbo						Hannigan	Seattle, E waterway	Incident with damage, no pilot error
11/20/2003	Columbus						Mork	Seattle, Pier 5	Incident with damage, no pilot error
12/28/2003	Hanjin Beijing	Container	1996	279	67,115	66,654	Newman	Elliott Bay	Incident with damage, no pilot error
12/31/2003	Medi Cebu	Bulk Carrier	2002	189.99	52,464	52,464	Mork	Seattle, Pier 90	Incident with damage, no pilot error
5/13/2004	Cape Cavo	Refrigerated Cargo	1991	120.38	6,807	6,420	Ward	Hewitt terminal, Everett	Incident with damage, with no Pilot error (piling damage)
6/16/2004	Hatsu Excel	Container	2002	300	75,898	76,067	Arnold	Blair Waterway	Incident with damage, with no Pilot error (bump with crane)
7/17/2004	Lihai	Bulk Carrier	1998	187.3	46,672	26,829	Kromann	Tacoma harbor	Incident with damage, with no Pilot error (lost anchor)
9/12/2004	MOL Discovery	Container	1991	253.27	40,499	42,812	Knowles	Elliott Bay, west anchorage	Incident with damage, with no Pilot error (lost anchor)
9/16/2004	Wadi Alrayan	Container	2000	215	40,301	34,083	Arnold	Seattle, east waterway Pier 18	Incident with alleged damage, with no Pilot error (damage to skiff)
10/25/2004	Tokyo Express	Container	2000	294.04	67,145	54,465	Mayer	Seattle, east waterway	Incident with possible damage, with no Pilot error (gillnet encounter)
11/4/2004	Ocean Phoenix	Bulk Carrier	1997	189.8	46,610	27,011	Mendenhall	Seattle, west waterway, Pier 90	Incident with damage, with no Pilot error (log boom sticks disrupted)

Date	Vessel	Type	Built	LOA (M)	DWT	GRT	Pilot	Location	Board Decision
11/12/2004	British Harrier	Tanker	1997	274.1	151,459	80,187	Mackenzie	Ferndale, Cherry Point BP	Incident with damage, with no Pilot error (broken chain link)
1/18/2005	Blumenau	Bulk Carrier	2000	225	73,992	38,530	W K Anderson	Smith Cove, East anchorage	Incident with damage, with no Pilot error (lost anchor)
1/25/2005	Harmonic Progress	Bulk Carrier	1986	225	69,561	36,537	Jacobs	Smith Cove, West anchorage	Incident with damage, with no Pilot error (lost anchor)
6/27/2005	R J Pfeiffer	Container	1992	217.475	28,555	32,664	Emerson	Seattle, T-18, berth 4	Incident with damage, with no Pilot error (vessel chock damage)
9/10/2005	APL England	Container	2001	277	67,987	65,792	Mork	Seattle, west waterway	Incident with damage, with no Pilot error (pier damage)
9/25/2005	Oak Harbour Nedlloyd	Bulk Carrier	2005	174.7	33,745	19,829	V Engstrom	Seattle, Spokane Street swing bridge waterway, Pier 90	Incident with damage, with no Pilot error (contact with wall)
11/18/2005	Mercator	Container	2000	278.01	67,712	66,526	Bundren	Seattle, EBE anchorage	Incident with damage, with no Pilot error (contact with tug)
4/0/06 (date error)	Alaskan Frontier	Tanker	2004	287.25	193,049	110,693	vonBrandenfels	Port Angeles	Incident with damage, no pilot error
6/23/2006	Swan	Bulk Carrier	2006	189.94	53,487	29,961	Shaffer, D	Tacoma Narrows	Incident without damage, no pilot error Incident with damage and pilot error Letter in file, suspended \$2500 fine, required to write Error Chain Recognition lessons learned report
6/27/2006	Aphrodite	LPG Tanker	1993	230	49,880	44,868	Knowles, B	Evergreen Terminal	
10/1/2007	Sagacious ID	Bulk Carrier	1996	185.74	45,647	26,064	Kelly	Anacortes	port dock Damage No pilot error
12/20/2007	Bright Stream	General Cargo	1997	138	13,046	9,991	Mendenhall	Elliott Point	Probable damage Minor pilot error
8/19/2008	Ever Ursula	Container	1999	285	63,216	69,246	Snyder, Bundren, Sweeney (trainee)	Blair Waterway	Damage, no pilot error
10/29/2008	Pioneer	General Cargo	1996	168.82	22,140	17,094	Knowles	Duwamish Waterway	Possible damage, no pilot error
11/23/2008	Lavieen Rose						Grobschmit	Hylebos Waterway	Damage, no pilot error
3/24/2009	Hyundai Republic	Container	2001	305	80,596	74,373	Arnold	Blair Waterway	Environmental damage, no pilot error

Date	Vessel	Type	Built	LOA (M)	DWT	GRT	Pilot	Location	Board Decision
4/13/2009	Great Land	Ro-Ro Cargo	1975	241.03	16,138	31,515	Giese	Tacoma, Pier 7B	Damage, no pilot error
5/14/2009	Polar Adventure	Tanker	2004	272.7	141,740	85,387	Sanders	Blair Waterway	No damage, no pilot error
9/19/2009	Polar Discovery	Tanker	2003	272.69	141,740	85,387	Hannigan	.1 mi off PD, PA Harbor	Damage, no pilot error
9/22/2009	Yong Jim						Grobschmit	Commencement Bay	Damage, no pilot error
9/27/2009	Napoli						Snyder	East Waterway, Seattle	Damage, no pilot error
	Horizon								
11/10/2009	Anchorage	Container	1987	216.42	21,282	20,965	Hannuksela	SB traffic lanes/buoy TA	Damage, no pilot error
16-Jun-10	Alucia	Container	1987	216.42	21,282	20,965	Marmol	Seattle, North of Shilshole Bay	Mechanical damage, no pilot error
8-Aug-10	Prague Express	Container	2010	335.94	104,014	93,750	Mayer	Seattle, East Waterway	Damage, no pilot error
9-Oct-10	YM Orchid	Container	2000	274.69	68,303	64,254	Sliker	Tacoma, Pier 7D	Damage, no pilot error
3-Nov-10	Salvatore Cafiero	Bulk Carrier	2001	225	75,668	40,115	Kalvoy	Tacoma Grain Dock	Damage, no pilot error
2-Jan-11	APL Vietnam	Container	2005	294.14	67,025	54,605	Hurt	Seattle, Pier 5	Incident with injury, no pilot error
16-Apr-11	Maui	Container	1978	219.62	24,683	25,630	Marmol	Seattle, Berth 18-4	Incident with damage, no pilot error
26-Aug-11	Jag Lalit	Tanker	2005	274.19	158,344	81,396	Anacker/Sliker	Ferndale, Cherry Point South Dock	Incident with damage, no pilot error
4-Oct-11	Lily Oldendorff	Bulk Carrier	2003	171.59	31,646	19,883	Wildes	Tacoma, Hylebos Waterway	Incident with damage, possible pilot error
26-Jan-12	Hyundai Jakarta	Container	2007	303.83	80,108	74,651	Grobschmit	Tacoma, Blair Waterway	Incident w/damage; no pilot error
		Ro-Ro/Container							Incident w/low unquantified damage; no pilot error
28-Feb-12	North Star	Carrier	2003	255.73	24,788	65,314	Giese, P	Tacoma, Hylebos Waterway	
	MT Energy								
9-Apr-12	Century	Product Tanker	2003	228.08	70,201	41,397	Sanders	Rosario Straits, Southbound	Incident w/damage; no pilot error
									Incident w/damage; pilot error; pilot to develop a Lessons Learned report in addition to further Duwamish River training trips as specified by TEC
16-Jul-12	Portland Bay	Bulk Carrier	2004	169.26	28,446	16,960	Anacker	S Seattle, Duwamish River	
11-Aug-12	Ever Uranus	Container	1999	285	63,110	69,246	Shaffer, D	Tacoma, Blair Waterway	Incident w/damage; no pilot error
25-Aug-12	Manoa	General Cargo	1982	262.18	30,825	41,036	Moreno	Seattle, East Waterway	Incident w/damage; no pilot error
							Brusco, D Carley,		Incident w/no apparent damage; no pilot error
19-Oct-12	Tolomaru Bay	NO DATA					W (trainee)	Apple Cove Point, traffic lanes	

Date	Vessel	Type	Built	LOA (M)	DWT	GRT	Pilot	Location	Board Decision
24-Nov-12	Alaskan Frontier	Tanker	2004	286.85	193,050	110,693	Engstrom, V	Ferndale, Cherry Point	Incident w/damage; no pilot error
4-Dec-12	Polar Resolution	Tanker	2002	272.61	141,740	85,387	Soriano, D	Ferndale, Cherry Point	Incident w/damage; no pilot error Incident w/no damage; no injury; no pilot error
10-Mar-13	Dimitrus S Pride / Barge 650-7	Bulk Carrier	2004	189.96	48,821	28,171	Mork, S	Tacoma Temco Dock Cherry Point BP Refinery, North Pier	Incident w/damage; no pilot error
20-Mar-13							Shaffer, J		Incident w/damage; no pilot error
10-Sep-13	Polar Discovery	Tanker	2003	272.69	141,740	85,387	Engstrom, V	Ferndale, Phillips 66 Dock	Incident w/possible but inconclusive damage; no pilot error
23-Sep-13	Sun Ruby	Bulk Carrier	2004	177	32,754	19,887	Mayer, D; Emerson, L; Coryell, T (trainee)	Seattle, Duwamish Waterway, just north of Spokane St Bridge	Incident w/undetermined damage; no pilot error
28-Oct-13	SS Kodiak	Container	1987	216.41	20,668	20,965	Emerson, L	0.5 miles east of the east end of Ediz Hook	Incident w/no injury or damage; no pilot error
2-Nov-13	Zim Los Angeles	Container	2009	334	108,574	91,158	Engstrom, V; Bujacich, J	Tacoma, Blair WW, Washington United Terminal	Incident w/damage, w/pilot error; Notationwharf protection is substandard, damage could have been averted with better engineered protection of wharf face; No action in accordance with RCW 88.16.100
1-Dec-13	CMA CGM Dalila	Container	2011	334.04	109,021	89,787	Emerson, L	Port Angeles; Near Ediz Hook Light	Incident w/o damage, injury, or pilot error
29-Aug-14	Loch Melfort	Bulk Carrier	2013	176.83	33,379	21,168	Carley, W	Tacoma, Blair Waterway	Incident with damage; without pilot error
8-Sep-14	Overseas Boston	Product Tanker	2008	184.21	46,804	29,242	Ward, J.K.	Pilot boarding area, Port Angeles	Incident with pilot injury; w/o damage; w/o pilot error

Date	Vessel	Type	Built	LOA (M)	DWT	GRT	Pilot	Location	Board Decision
9-Mar-15	Aiviq	Anchor Handling Tug Supply	2012	110	4,129	12,892	Coleman, S	Everett, Pier 3 South While shifting between docks, thrusters malfunctioned resulting in cracked stringers due to the unexpected momentum of the approach to the dock.	Incident with damage; no pilot error
5-May-15	Hyundai Faith	Container	2008	339.6	98,967	95,681	Harris, J Brusco, D	Tacoma, Blair Waterway, Pier 3 Stern line parted on moored ship CHISWICK BRIDGE during inbound transit.	Incident with damage; no pilot error
23-Jun-15	Westwood Olympia	Open Hatch Cargo	2004	199.9	48,000	32,551	Hannuksela, J	Everett, off Pacific Terminal Contact was thought to be made with shallow mud shoal; ship captain did not believe the ship went aground.	Insignificant incident without placement in pilot file; no further action
25-Aug-15	Alaskan Explorer	Tanker	2005	287.25	193,049	110,693	Mayer, D	Ferndale, between N & S berths @ Cherry Point Vessel's port propeller cut an anchor line of a spill boom buoy on its approach to the dock.	Incident with damage; pilot error; no further action; update electronic data recommended
31-Aug-15	Otago Harbour	Bulk Carrier	2004	174.7	33,745	19,829	Scragg, J; Jensen, B; trainee Henderson, D	Seattle, Duwamish Waterway, Glacier W. dock While docking, vessel came flat alongside with no excessive speed; it appeared two pilings were damaged in the process. The pilings in question were rotten and weak; other pilings were previously damaged.	Insignificant incident without placement in pilot files; no further action



Date	Vessel	Type	Built	LOA (M)	DWT	GRT	Pilot	Location	Board Decision
5-Nov-15	Astoria Bay	Bulk Carrier	2005	185.73	46,536	26,479	Engstrom, F trainee Furst, A	Port Angeles, T-Pier Vessel was not landed flat, consequently the stern laid on the camel and was forced into a piling; trainee was at the con.	Incident with damages and with pilot error
25-Nov-15	Akinada Bridge	Container	2001	284.6	71,366	68,687	Seymour, L	Between Whidbey Island and Marrowstone Island Pilot was informed of an alleged injury to the operator of a 35' Nordic tug as they passed each other near Bush Point.	Incident with alleged injury; no pilot error
9-Dec-15	Morning Crown	Vehicle Carrier	2005	199.94	21,052	57,692	Thoreson, G	Tacoma, Blair Terminal berth A large gust of wind forced the vessel off the dock tearing the aft lines loose; tugs brought it back alongside.	Incident with damage; no pilot error
6-Apr-16	WESTWOOD FRASER	Open Hatch Cargo	2009	199.9	45,000	31,772	Jensen, B	Everett, Pier 1 North Injury of ordinary seaman due to slacked line.	Insignificant incident without placement in pilot file; no further action
9-Jul-16	BRITISH COUNCILLOR	LPG Tanker	2007	230	54,450	48,772	Harris, J	Ferndale, Intalco Dock Damage to northerly fender pad in the form of two bolts shearing and deformation of the steel structure supporting the rubber absorption pads, and possible horizontal checking of wooden fender piles behind the fender pad.	Incident with damage; no pilot error
25-Jul-16	PUELO	Tug	2010	31	209	463	Soriano, D	Seattle, Pier 37 Injury of vessel crew member's hand due to tug lines.	Reclassified as MSO

Date	Vessel	Type	Built	LOA (M)	DWT	GRT	Pilot	Location	Board Decision
26-Jul-16	HYUNDAI SHANGHAI	Container	2006	303.83	80,262	74,651	Mork, S	Port Angeles, North of Morse Creek, east of Pilot Station	Loss of power due to blower failure to the vessel's turbochargers. Reclassified as MSO
23-Sep-16	SAFARI VOYAGER	Cruise	1982	51.87	0	1,195	Lowe, B	Seattle, Fisherman's Terminal Dock 3	Allision with moored vessel due to Captain engaging the rudder control instead of the bow thruster Incident with no pilot error; no apparent damage
10-Nov-16	EVER LIVING	Container	2013	334.8	104,652	99,946	Giese, P; Anthony, M	Tacoma, Blair Waterway	Damage to gangway of moored vessel due to vessel wake. Incident with damage; no pilot error
3/4/2017	Midnight Sun	Ro-Ro Cargo	2003	255.73	24,917	65,314		Tacoma, TOTE berth	Incident with damage and with pilot error
6/10/2017	New Face	Bulk Carrier	2017	182.87	38,242	24,655		PA, T-Pier	Incident with minimal damage and no pilot error.
7/6/2017	Alaskan Frontier	Tanker	2004	286.85	193,050	110,693		BP Cherry Point, South Dock	Incident with damage and pilot error but with mitigating circumstances.
7/9/2017	Port Pegasus	Bulk Carrier	2004	177	32,773	19,887		Olympia, Berth 3	Incident with damage and with pilot error.
7/3/2018	Guangdong	Container	2015	171.99	21,196	17,360		Bridge Tacoma, Commencement Bay	Incident with no pilot error and no apparent damage
12/17/2018	CSCC EUROPE	Vehicle Carrier	2009	199.9	21,300	57,692		Yukon Harbor, Anchorage 4	Incident with no pilot error and no apparent damage

Date	Vessel	Type	Built	LOA (M)	DWT	GRT	Pilot	Location	Board Decision
7/7/2018	MIDNIGHT SUN	Ro-Ro Cargo	2003	255.73	24,917	65,314		In the vicinity of Point Wilson to the Port Angeles pilot station	The assigned pilot fell asleep on the bridge. At no time was the vessel in danger of grounding or collision. The Board issued a reprimand with the requirement for a specific training exercise. The Board also revised the policy for the resumption of duties out of rotation.



# JAG VIRAAT

[https://www.marinetraffic.com/en/ais/details/ships/shipid:192078/mmsi:419001357/imo:9307762/vesel:JAG\\_VIRAAT](https://www.marinetraffic.com/en/ais/details/ships/shipid:192078/mmsi:419001357/imo:9307762/vesel:JAG_VIRAAT)



LPG TankerIMO: **9307762**

ADD TO FLEET

CREATE NOTIFICATIONS

**Voyage Information**

UNLOCK VOYAGE INFORMATION

**IN VTZ**VISAKHAPATNAM

**IN KOLKATA ANCH**

**ATD:** 2020-05-10 18:18 LT (UTC +5.5)

**ATA:** 2020-05-11 19:31 LT (UTC +5.5)

**PAST TRACK**  
**ROUTE FORECAST**

---

Reported ETA: **2020-05-06 05:00 LT (UTC +5.5)**

Calculated ETA:

.....

Calculated ETA at:

.....

Predictive ETD:

.....

Reported Destination: **VIZAG**

---

Distance Travelled:

.....

Distance to Go:

.....

Total Voyage Distance:

.....

Time to Destination:

.....

---

Draught (Reported/Max): **11.3 m /**

.....

Load Condition:

.....

Speed recorded (Max / Average): **15.7 knots / 14.7 knots**

---

### EVENTS TIMELINE POSITION HISTORY

Reported Destination and ETA Received 2020-05-10 05:10 UTC

#### Summary

##### Where is the ship?

LPG Tanker **JAG VIRAAAT** is currently located at **ECI - Bengal Bay** at position **20° 57' 23.148" N, 87° 50' 39.984" E** as reported by MarineTraffic Terrestrial Automatic Identification System on 2020-05-12 18:48 UTC (**4 hours, 24 minutes ago**)

The wind in this area at that time blows from **Southwest** direction at force **5** Beaufort.

##### Where is this vessel going to?

The vessel is currently at port **KOLKATA ANCH, IN** after a voyage of 1 day, 1 hour originating from port **VISAKHAPATNAM, IN**.

##### What kind of ship is this?

JAG VIRAAAT (IMO: 9307762) is a **LPG Tanker** that was built in 2007 (**13 years ago**) and is sailing under the flag of **India**.

It's carrying capacity is **81605 cubic meters Liquid Gas** and her current draught is reported to be 11.3 meters. Her length overall (LOA) is 230 meters and her width is 36.6 meters.

#### Vessel Information

##### General

IMO: **9307762**

Name: **JAG VIRAAAT**

Vessel Type - Generic: **Tanker**

Vessel Type - Detailed: **LPG Tanker**

Status: **Active**

MMSI: **419001357**

Call Sign: **AWYE**

Flag: **India [IN]**

Gross Tonnage: **48772**

Summer DWT: **54450 t**

Length Overall x Breadth Extreme: **230 x 36.6 m**

Year Built: **2007**

Home Port: -

Classification Society:

.....

Builder:

.....





## CMA CGM DALILA

[https://www.marinetraffic.com/en/ais/details/ships/shipid:517/mmsi:228337900/imo:9450624/vessel:CMA\\_CGM\\_DALILA](https://www.marinetraffic.com/en/ais/details/ships/shipid:517/mmsi:228337900/imo:9450624/vessel:CMA_CGM_DALILA)



Container ShipIMO: **9450624**

ADD TO FLEET

CREATE NOTIFICATIONS

**Voyage Information**

UNLOCK VOYAGE INFORMATION

**JM KINKINGSTON**

**RE REUREUNION**

**ATD: 2020-05-06 22:38 LT (UTC -5)**

**ETA: 2020-06-03 05:00 LT (UTC +4)**

**PAST TRACK**  
**ROUTE FORECAST**

---

Reported ETA: **2020-06-03 05:00 LT (UTC +4)**

Calculated ETA:

.....

Calculated ETA at:

.....

Predictive ETD:

.....

Reported Destination: **REREU**

---

Distance Travelled:

.....

Distance to Go:

.....

Total Voyage Distance:

.....

Time to Destination:

.....

---

Draught (Reported/Max): **11.3 m /**

.....

Load Condition:

.....

Speed recorded (Max / Average): **17.5 knots / 12.9 knots**

---

### EVENTS TIMELINE POSITION HISTORY

Reported Destination and ETA Received 2020-05-10 17:54 UTC

#### Summary

##### Where is the ship?

Container Ship **CMA CGM DALILA** is currently located at **CARIBS - Caribbean Sea** at position **12° 31' 10.884" N, 58° 53' 6.288" W** as reported by MarineTraffic Terrestrial Automatic Identification System on 2020-05-10 21:16 UTC (**2 days, 1 hour ago**)

##### Where is this vessel going to?

The vessel departed from **KINGSTON, JM** on 2020-05-06 22:38 LT (UTC -5) and is currently sailing at **13.4 knots** with **Southeast** direction heading to **REUNION, RE** with reported Estimated Time of Arrival at 2020-06-02 20:00 LT (UTC -5) local time (**in 21 days, 2 hours** )

##### What kind of ship is this?

CMA CGM DALILA (IMO: 9450624) is a **Container Ship** that was built in 2011 (**9 years ago**) and is sailing under the flag of **France**.

It's carrying capacity is **8465 TEU** and her current draught is reported to be 11.3 meters. Her length overall (LOA) is 334.04 meters and her width is 42.8 meters.

#### Vessel Information

##### General

IMO: **9450624**

Name: **CMA CGM DALILA**

Vessel Type - Generic: **Cargo - Hazard A (Major)**

Vessel Type - Detailed: **Container Ship**

Status: **Active**

MMSI: **228337900**

Call Sign: **FLSQ**

Flag: **France [FR]**

Gross Tonnage: **89787**

Summer DWT: **109021 t**

Length Overall x Breadth Extreme: **334.04 x 42.8 m**

Year Built: **2011**

Home Port: **MARSEILLES**

Classification Society:

.....

Builder:

.....



Owner:  
.....



## RCC EUROPE

[https://www.marinetraffic.com/en/ais/details/ships/shipid:372234/mmsi:311003100/imo:9391593/vesel:RCC\\_EUROPE](https://www.marinetraffic.com/en/ais/details/ships/shipid:372234/mmsi:311003100/imo:9391593/vesel:RCC_EUROPE)



Vehicles CarrierIMO: **9391593**

ADD TO FLEET

CREATE NOTIFICATIONS

**Voyage Information**

UNLOCK VOYAGE INFORMATION

**KR INC**INCHEON

**KR MAS**MASAN

**ATD:** 2020-05-11 23:05 LT (UTC +9)

**ETA:** 2020-05-13 04:45 LT (UTC +9)

**PAST TRACK**  
**ROUTE FORECAST**

---

Reported ETA: **2020-05-13 04:45 LT (UTC +9)**

Calculated ETA:

.....

Calculated ETA at:

.....

Predictive ETD:

.....

Reported Destination: **KR MAS**

---

Distance Travelled:

.....

Distance to Go:

.....

Total Voyage Distance:

.....  
Time to Destination:  
.....

---

Draught (Reported/Max): **9.1 m /**

.....  
Load Condition:  
.....  
Speed recorded (Max / Average): **18.8 knots / 15.3 knots**

---

### EVENTS TIMELINE POSITION HISTORY

Reported Destination and ETA Received 2020-05-12 21:07 UTC

#### Summary

##### Where is the ship?

Vehicles Carrier **RCC EUROPE** is currently located at **NCHINA - North China** at position **35° 10' 8.832" N, 128° 35' 13.92" E** as reported by MarineTraffic Terrestrial Automatic Identification System on 2020-05-12 21:27 UTC (**2 hours, 11 minutes ago**)

The wind in this area at that time blows from **West** direction at force **1** Beaufort.

##### Where is this vessel going to?

The vessel departed from **INCHEON, KR** on 2020-05-11 23:05 LT (UTC +9) and is currently sailing at **1.3 knots** with **Southwest** direction heading to **MASAN, KR** with reported Estimated Time of Arrival at 2020-05-13 04:45 LT (UTC +9) local time (**3 hours, 53 minutes ago**)

##### What kind of ship is this?

RCC EUROPE (IMO: 9391593) is a **Vehicles Carrier** that was built in 2009 (**11 years ago**) and is sailing under the flag of **Bahamas**.

It's carrying capacity is **21300 t DWT** and her current draught is reported to be 9.1 meters. Her length overall (LOA) is 199.9 meters and her width is 32.26 meters.

#### Vessel Information

##### General

IMO: **9391593**

Name: **RCC EUROPE**

Vessel Type - Generic: **Cargo**

Vessel Type - Detailed: **Vehicles Carrier**

Status: **Active**

MMSI: **311003100**

Call Sign: **C6WY7**

Flag: **Bahamas [BS]**

Gross Tonnage: **57692**

Summer DWT: **21300 t**

Length Overall x Breadth Extreme: **199.9 x 32.26 m**

Year Built: **2009**

Home Port: **NASSAU**

Classification Society:

.....

Builder:

.....

Owner:  
.....



## EVER LIVING

[https://www.marinetraffic.com/en/ais/details/ships/shipid:725817/mmsi:563143000/imo:9629031/vesel:EVER\\_LIVING](https://www.marinetraffic.com/en/ais/details/ships/shipid:725817/mmsi:563143000/imo:9629031/vesel:EVER_LIVING)



Container ShipIMO: **9629031**

ADD TO FLEET

CREATE NOTIFICATIONS

**Voyage Information**

UNLOCK VOYAGE INFORMATION

**KR BNP**BUSAN NEW PORT

**PA BLB**BALBOA

**ATD:** 2020-04-29 19:37 LT (UTC +9)

**ETA:** 2020-05-16 21:00 LT (UTC -5)

**PAST TRACK**  
**ROUTE FORECAST**

---

Reported ETA: **2020-05-16 21:00 LT (UTC -5)**

Calculated ETA:

.....

Calculated ETA at:

.....

Predictive ETD:

.....

Reported Destination: **KR PUS > PA BLB**

---

Distance Travelled:

.....

Distance to Go:

.....  
Total Voyage Distance:  
.....  
Time to Destination:  
.....

---

Draught (Reported/Max): **13 m /**

.....  
Load Condition:  
.....  
Speed recorded (Max / Average): **20.8 knots / 19.6 knots**

---

#### EVENTS TIMELINE POSITION HISTORY

Reported Destination and ETA Received 2020-05-12 23:14 UTC

##### Summary

##### Where is the ship?

Container Ship **EVER LIVING** is currently located at **WCCA - West Coast Central America** at position **19° 43' 2.856" N, 106° 35' 16.8" W** as reported by MarineTraffic Terrestrial Automatic Identification System on 2020-05-12 23:20 UTC (**2 minutes ago**)

The wind in this area at that time blows from **Northwest** direction at force **4** Beaufort.

##### Where is this vessel going to?

The vessel departed from **BUSAN NEW PORT, KR** on 2020-04-29 19:37 LT (UTC +9) and is currently sailing at **18.9 knots** with **Southeast** direction heading to **BALBOA, PA** with reported Estimated Time of Arrival at 2020-05-17 11:00 LT (UTC +9) local time (**in 4 days, 2 hours** )

##### What kind of ship is this?

EVER LIVING (IMO: 9629031) is a **Container Ship** that was built in 2013 (**7 years ago**) and is sailing under the flag of **Singapore**.

It's carrying capacity is **8488 TEU** and her current draught is reported to be 13 meters. Her length overall (LOA) is 334.8 meters and her width is 45.8 meters.

##### Vessel Information

###### General

IMO: **9629031**

Name: **EVER LIVING**

Vessel Type - Generic: **Cargo - Hazard D (Recognizable)**

Vessel Type - Detailed: **Container Ship**

Status: **Active**

MMSI: **563143000**

Call Sign: **9V9791**

Flag: **Singapore [SG]**

Gross Tonnage: **99946**

Summer DWT: **104652 t**

Length Overall x Breadth Extreme: **334.8 x 45.8 m**

Year Built: **2013**

Home Port: **-**

Classification Society:

.....

Builder:  
.....  
Owner:  
.....  
Manager:  
.....



[https://www.marinetraffic.com/en/ais/details/ships/shipid:4943116/mmsi:357493000/imo:9168855/vesel:EVER\\_URANUS](https://www.marinetraffic.com/en/ais/details/ships/shipid:4943116/mmsi:357493000/imo:9168855/vesel:EVER_URANUS)

ADD TO FLEET

CREATE NOTIFICATIONS

**Voyage Information**

UNLOCK VOYAGE INFORMATION

**CL\_SAI** SAN ANTONIO

**HK\_HKG** HONG KONG

**ATD:** 2020-04-07 09:38 LT (UTC -3)

**ETA:** 2020-05-03 17:30 LT (UTC +8)

**PAST TRACK**  
**ROUTE FORECAST**

---

Reported ETA: **2020-05-03 17:30 LT (UTC +8)**

Calculated ETA:

.....

Calculated ETA at:

.....

Predictive ETD:

.....

Reported Destination: **CL\_SAI>HK\_HKG**

---

Distance Travelled:

.....

Distance to Go:

.....

Total Voyage Distance:

.....



Time to Destination:  
.....

---

Draught (Reported/Max): **11.6 m /**

.....

Load Condition:

.....

Speed recorded (Max / Average): **19.8 knots / 17.4 knots**

---

#### EVENTS TIMELINE POSITION HISTORY

Reported Destination and ETA Received 2020-04-18 11:56 UTC

##### Summary

##### Where is the ship?

Container Ship **EVER URANUS** is currently located at **WCSA - West South America** at position **33° 11' 27.096" S, 73° 25' 35.796" W** as reported by MarineTraffic Terrestrial Automatic Identification System on 2020-04-07 18:28 UTC (**24 days, 3 hours ago**)

##### Where is this vessel going to?

The vessel departed from **SAN ANTONIO, CL** on 2020-04-07 09:38 LT (UTC -3) and is currently sailing at **17.4 knots** with **West** direction heading to **HONG KONG, HK** with reported Estimated Time of Arrival at 2020-05-03 06:30 LT (UTC -3) local time (**in 1 day, 11 hours** )

##### What kind of ship is this?

EVER URANUS (IMO: 9168855) is a **Container Ship** that was built in 1999 (**21 years ago**) and is sailing under the flag of **Panama**.

It's carrying capacity is **5652 TEU** and her current draught is reported to be 11.6 meters. Her length overall (LOA) is 285 meters and her width is 40 meters.

##### Vessel Information

###### General

IMO: **9168855**

Name: **EVER URANUS**

Vessel Type - Generic: **Cargo - Hazard D (Recognizable)**

Vessel Type - Detailed: **Container Ship**

Status: **Active**

MMSI: **357493000**

Call Sign: **3FCA9**

Flag: **Panama [PA]**

Gross Tonnage: **69246**

Summer DWT: **63110 t**

Length Overall x Breadth Extreme: **285 x 40 m**

Year Built: **1999**

Home Port: -

Classification Society:

.....

Builder:

.....

Owner:

.....

Manager:

.....

Ownership & Associated Parties

Structure & Machinery

Dimensions

Tonnage, Capacity & Loadline

Ex Names History




UNLOCK VESSEL INFORMATION

**Recent Port Calls**

No data available at the moment

UNLOCK MORE DATA

**Events Timeline**

Get access to vessel events for EVER URANUS

UNLOCK EVENTS TIMELINE

**Service Areas**

Trade Areas Countries Ports

Since 2015 Last Year

Trade Area	No Port Calls recorded	Years Observed
.....	.....	.....
.....	.....	.....
.....	.....	.....
.....	.....	.....
.....	.....	.....

UNLOCK SERVICE AREAS

**Similar Vessels**

See vessels similar to EVER URANUS, based on the type, capacity, dimensions.

UNLOCK SIMILAR VESSELS

**In the News**

No data available at the moment



## SITC GUANGDONG

[https://www.marinetraffic.com/en/ais/details/ships/shipid:3398815/mmsi:477855900/imo:9700952/vesel:SITC\\_GUANGDONG](https://www.marinetraffic.com/en/ais/details/ships/shipid:3398815/mmsi:477855900/imo:9700952/vesel:SITC_GUANGDONG)



Container Ship IMO: **9700952**

ADD TO FLEET

CREATE NOTIFICATIONS

### Voyage Information

UNLOCK VOYAGE INFORMATION

**CN XMG**XIAMEN

**VN SGN**HO CHI MINH

**ATD:** 2020-05-10 12:53 LT (UTC +8)

**ETA:** 2020-05-13 21:00 LT (UTC +7)

**PAST TRACK**  
**ROUTE FORECAST**

---

Reported ETA: **2020-05-13 21:00 LT (UTC +7)**

Calculated ETA:

.....

Calculated ETA at:

.....

Predictive ETD:

.....

Reported Destination: **VNSGN**

---

Distance Travelled:

.....

Distance to Go:

.....

Total Voyage Distance:

.....

Time to Destination:

.....

---

Draught (Reported/Max): **9.5 m /**

.....

Load Condition:

.....

Speed recorded (Max / Average): **16.4 knots / 15.7 knots**

---

### EVENTS TIMELINE POSITION HISTORY

Reported Destination and ETA Received 2020-05-10 11:20 UTC

#### Summary

##### Where is the ship?

Container Ship **SITC GUANGDONG** is currently located at **SCHINA - South China** at position **23° 8' 7.08" N, 117° 27' 2.52" E** as reported by MarineTraffic Terrestrial Automatic Identification System on 2020-05-10 11:20 UTC (**2 days, 12 hours ago**)

##### Where is this vessel going to?

The vessel departed from **XIAMEN, CN** on 2020-05-10 12:53 LT (UTC +8) and is currently sailing at **15.3 knots** with **Southwest** direction heading to **HO CHI MINH, VN** with reported Estimated Time of Arrival at 2020-05-13 22:00 LT (UTC +8) local time (**in 14 hours, 23 minutes** )

##### What kind of ship is this?

SITC GUANGDONG (IMO: 9700952) is a **Container Ship** that was built in 2015 (**5 years ago**) and is sailing under the flag of **Hong Kong**.

It's carrying capacity is **1800 TEU** and her current draught is reported to be 9.5 meters. Her length overall (LOA) is 171.99 meters and her width is 27.64 meters.

#### Vessel Information

##### General

IMO: **9700952**

Name: **SITC GUANGDONG**

Vessel Type - Generic: **Cargo - Hazard A (Major)**

Vessel Type - Detailed: **Container Ship**

Status: **Active**

MMSI: **477855900**

Call Sign: **VRNQ6**

Flag: **Hong Kong [HK]**

Gross Tonnage: **17360**

Summer DWT: **21196 t**

Length Overall x Breadth Extreme: **171.99 x 27.64 m**

Year Built: **2015**

Home Port: **HONG KONG**

Classification Society:

.....

Builder:

.....

Owner:

.....

Manager:

.....



## HYUNDAI FAITH

[https://www.marinetraffic.com/en/ais/details/ships/shipid:407302/mmsi:538007480/imo:9347554/vesel:HYUNDAI\\_FAITH](https://www.marinetraffic.com/en/ais/details/ships/shipid:407302/mmsi:538007480/imo:9347554/vesel:HYUNDAI_FAITH)



Container ShipIMO: **9347554**

ADD TO FLEET

CREATE NOTIFICATIONS

**Voyage Information**

UNLOCK VOYAGE INFORMATION

**CN SHG**SHANGHAI

CNHKG

**ATD:** 2020-04-22 23:58 LT (UTC +8)

**PAST TRACK**

**ROUTE FORECAST**

---

Reported ETA: **2020-05-10 16:00 LT**

Calculated ETA:

.....

Calculated ETA at:

.....

Predictive ETD:

.....

Reported Destination: **CNHKG**

---

Distance Travelled:

.....

Distance to Go:

.....

Total Voyage Distance:

.....  
Time to Destination:  
.....

---

Draught (Reported/Max): **9.7 m /**

.....  
Load Condition:  
.....  
Speed recorded (Max / Average): **12.2 knots / 11.4 knots**

---

### EVENTS TIMELINE POSITION HISTORY

Reported Destination and ETA Received 2020-05-12 20:40 UTC

#### Summary

##### Where is the ship?

Container Ship **HYUNDAI FAITH** is currently located at **CCHINA - East China Sea** at position **31° 29' 37.68" N, 123° 14' 12.84" E** as reported by MarineTraffic Terrestrial Automatic Identification System on 2020-05-12 22:40 UTC (**2 minutes ago**)

The wind in this area at that time blows from **East** direction at force **2** Beaufort.

##### What kind of ship is this?

HYUNDAI FAITH (IMO: 9347554) is a **Container Ship** that was built in 2008 (**12 years ago**) and is sailing under the flag of **Marshall Is.**

It's carrying capacity is **8566 TEU** and her current draught is reported to be 9.7 meters. Her length overall (LOA) is 339.6 meters and her width is 45.6 meters.

#### Vessel Information

##### General

IMO: **9347554**

Name: **HYUNDAI FAITH**

Vessel Type - Generic: **Cargo**

Vessel Type - Detailed: **Container Ship**

Status: **Active**

MMSI: **538007480**

Call Sign: **V7PS7**

Flag: **Marshall Is [MH]**

Gross Tonnage: **95681**

Summer DWT: **98967 t**

Length Overall x Breadth Extreme: **339.6 x 45.6 m**

Year Built: **2008**

Home Port: -

Classification Society:

.....

Builder:

.....



  **HYUNDAI JAKARTA**

[https://www.marinetraffic.com/en/ais/details/ships/shipid:463046/mmsi:441398000/imo:9323522/vesel:HYUNDAI\\_JAKARTA](https://www.marinetraffic.com/en/ais/details/ships/shipid:463046/mmsi:441398000/imo:9323522/vesel:HYUNDAI_JAKARTA)

ADD TO FLEET  
CREATE NOTIFICATIONS  
**Voyage Information**  
UNLOCK VOYAGE INFORMATION  
**US\_OAK**OAKLAND  
**KR\_TYG**TONGYEONG  
ATD: 2020-04-07 16:54 LT (UTC -7)

ETA: 2020-05-04 11:00 LT (UTC +9)

**PAST TRACK**  
**ROUTE FORECAST**

---

Reported ETA: **2020-05-04 11:00 LT (UTC +9)**

Calculated ETA:

.....

Calculated ETA at:

.....

Predictive ETD:

.....

Reported Destination: **KRPUS>KRYOS**

---

Distance Travelled:

.....

Distance to Go:

.....

Total Voyage Distance:

.....



Time to Destination:  
.....

---

Draught (Reported/Max): **7.9 m /**

.....

Load Condition:

.....

Speed recorded (Max / Average): **14.6 knots / 13.5 knots**

---

### EVENTS TIMELINE POSITION HISTORY

Reported Destination and ETA Received 2020-05-01 05:09 UTC

#### Summary

##### Where is the ship?

Container Ship **HYUNDAI JAKARTA** is currently located at **NCHINA - East China Sea** at position **34° 9' 0.36" N, 128° 23' 40.92" E** as reported by MarineTraffic Terrestrial Automatic Identification System on 2020-04-30 02:18 UTC (**1 day, 19 hours ago**)

##### Where is this vessel going to?

The vessel departed from **OAKLAND, US** on 2020-04-07 16:54 LT (UTC -7) and is currently sailing at **11.1 knots** with **Northwest** direction heading to **TONGYEONG, KR** with reported Estimated Time of Arrival at 2020-05-03 19:00 LT (UTC -7) local time (**in 2 days, 4 hours** )

##### What kind of ship is this?

HYUNDAI JAKARTA (IMO: 9323522) is a **Container Ship** that was built in 2007 (**13 years ago**) and is sailing under the flag of **Korea**.

It's carrying capacity is **6987 TEU** and her current draught is reported to be 7.9 meters. Her length overall (LOA) is 303.83 meters and her width is 40 meters.

#### Vessel Information

##### General

IMO: **9323522**

Name: **HYUNDAI JAKARTA**

Vessel Type - Generic: **Cargo**

Vessel Type - Detailed: **Container Ship**

Status: **Active**

MMSI: **441398000**

Call Sign: **D7HJ**

Flag: **Korea [KR]**

Gross Tonnage: **74651**

Summer DWT: **80108 t**

Length Overall x Breadth Extreme: **303.83 x 40 m**

Year Built: **2007**

Home Port: **JEJU CHEJU**

Classification Society:

.....

Builder:

.....

Owner:

.....

Manager:

.....

Ownership & Associated Parties

Structure & Machinery

Dimensions

Tonnage, Capacity & Loadline

Ex Names History




UNLOCK VESSEL INFORMATION

**Recent Port Calls**

No data available at the moment

UNLOCK MORE DATA

**Events Timeline**

Get access to vessel events for HYUNDAI JAKARTA

UNLOCK EVENTS TIMELINE

**Service Areas**

Trade Areas Countries Ports

Since 2015 Last Year

Trade Area	No Port Calls recorded	Years Observed
.....	.....	.....
.....	.....	.....
.....	.....	.....
.....	.....	.....
.....	.....	.....

UNLOCK SERVICE AREAS

**Similar Vessels**



## HYUNDAI SHANGHAI

[https://www.marinetraffic.com/en/ais/details/ships/shipid:144974/mmsi:212353000/imo:9305647/vesel:HYUNDAI\\_SHANGHAI](https://www.marinetraffic.com/en/ais/details/ships/shipid:144974/mmsi:212353000/imo:9305647/vesel:HYUNDAI_SHANGHAI)



Container Ship IMO: **9305647**

ADD TO FLEET

CREATE NOTIFICATIONS

**Voyage Information**

UNLOCK VOYAGE INFORMATION

TW KHH KAOHSIUNG

TW KAOHSIUNG ANCH

ATD: 2020-05-11 01:53 LT (UTC +8)

ATA: 2020-05-11 02:43 LT (UTC +8)

**PAST TRACK**

**ROUTE FORECAST**

---

Reported ETA: **2020-05-11 02:00 LT (UTC +8)**

Calculated ETA:

.....

Calculated ETA at:

.....

Predictive ETD:

.....

Reported Destination: **KHH ANCHORAGE**

---

Distance Travelled:

.....

Distance to Go:

.....

Total Voyage Distance:

.....

Time to Destination:

.....

---

Draught (Reported/Max): **8.5 m /**

.....

Load Condition:

.....

Speed recorded (Max / Average): **11.1 knots / 9.1 knots**

---

## EVENTS TIMELINE POSITION HISTORY

Reported Destination and ETA Received 2020-05-12 23:05 UTC

### Summary

#### Where is the ship?

Container Ship **HYUNDAI SHANGHAI** is currently located at **SCHINA - South China** at position **22° 33' 5.292" N, 120° 13' 39" E** as reported by MarineTraffic Terrestrial Automatic Identification System on 2020-05-12 23:14 UTC (**4 minutes ago**)

The wind in this area at that time blows from **Southwest** direction at force **2** Beaufort.

#### Where is this vessel going to?

The vessel is currently at port **KAOHSIUNG ANCH, TW** after a voyage of 50 minutes originating from port **KAOHSIUNG, TW**.

#### What kind of ship is this?

HYUNDAI SHANGHAI (IMO: 9305647) is a **Container Ship** that was built in 2006 (**14 years ago**) and is sailing under the flag of **Cyprus**.

It's carrying capacity is **6763 TEU** and her current draught is reported to be 8.5 meters. Her length overall (LOA) is 303.83 meters and her width is 40.11 meters.

### Vessel Information

#### General

IMO: **9305647**

Name: **HYUNDAI SHANGHAI**

Vessel Type - Generic: **Cargo**

Vessel Type - Detailed: **Container Ship**

Status: **Active**

MMSI: **212353000**

Call Sign: **5BZM3**

Flag: **Cyprus [CY]**

Gross Tonnage: **74651**

Summer DWT: **80262 t**

Length Overall x Breadth Extreme: **303.83 x 40.11 m**

Year Built: **2006**

Home Port: **LIMASSOL**

Classification Society:

.....

Builder:

.....

Owner:  
.....



  **JAG LALIT**

[https://www.marinetraffic.com/en/ais/details/ships/shipid:656191/mmsi:419555000/imo:9297905/vesel:JAG\\_LALIT](https://www.marinetraffic.com/en/ais/details/ships/shipid:656191/mmsi:419555000/imo:9297905/vesel:JAG_LALIT)

ADD TO FLEET

CREATE NOTIFICATIONS

**Voyage Information**

UNLOCK VOYAGE INFORMATION

**NG ODU**ODUDU TERMINAL

**IN MAACHENNAI**

**ATD: 2020-04-28 09:42 LT (UTC +1)**

**ETA: 2020-05-24 11:30 LT (UTC +5.5)**

**PAST TRACK**

**ROUTE FORECAST**

---

Reported ETA: **2020-05-24 11:30 LT (UTC +5.5)**

Calculated ETA:

.....

Calculated ETA at:

.....

Predictive ETD:

.....

Reported Destination: **IN MAA**

---

Distance Travelled:

.....

Distance to Go:

.....

Total Voyage Distance:

.....

Time to Destination:

.....

---

Draught (Reported/Max): **15.3 m /**

.....

Load Condition:

.....

Speed recorded (Max / Average): **12.6 knots / 11.8 knots**

---

## EVENTS TIMELINE POSITION HISTORY

Reported Destination and ETA Received 2020-04-29 20:53 UTC

### Summary

#### Where is the ship?

Crude Oil Tanker **JAG LALIT** is currently located at **WAFR - Gulf of Guinea** at position **3° 2' 28.201" N, 7° 22' 25.799" E** as reported by MarineTraffic Terrestrial Automatic Identification System on 2020-04-28 14:00 UTC (**3 days, 7 hours ago**)

#### Where is this vessel going to?

The vessel departed from **ODUDU TERMINAL, NG** on 2020-04-28 09:42 LT (UTC +1) and is currently sailing at **13.3 knots** with **Southeast** direction heading to **CHENNAI, IN** with reported Estimated Time of Arrival at 2020-05-24 07:00 LT (UTC +1) local time (**in 22 days, 8 hours** )

#### What kind of ship is this?

JAG LALIT (IMO: 9297905) is a **Crude Oil Tanker** that was built in 2005 (**15 years ago**) and is sailing under the flag of **India**.

It's carrying capacity is **158344 t DWT** and her current draught is reported to be 15.3 meters. Her length overall (LOA) is 274.19 meters and her width is 48.05 meters.

### Vessel Information

#### General

IMO: **9297905**

Name: **JAG LALIT**

Vessel Type - Generic: **Tanker**

Vessel Type - Detailed: **Crude Oil Tanker**

Status: **Active**

MMSI: **419555000**

Call Sign: **AUHB**

Flag: **India [IN]**

Gross Tonnage: **81396**

Summer DWT: **158344 t**

Length Overall x Breadth Extreme: **274.19 x 48.05 m**

Year Built: **2005**

Home Port: **MUMBAI**

Classification Society:

.....

Builder:

.....

Owner:

.....

Manager:

.....

Ownership & Associated Parties

Structure & Machinery

Dimensions

Tonnage, Capacity & Loadline  
Ex Names History




UNLOCK VESSEL INFORMATION

**Recent Port Calls**

No data available at the moment

UNLOCK MORE DATA

**Events Timeline**

Get access to vessel events for JAG LALIT

UNLOCK EVENTS TIMELINE

**Service Areas**

Trade Areas Countries Ports

Since 2015 Last Year

Trade Area	No Port Calls recorded	Years Observed
.....	.....	.....
.....	.....	.....
.....	.....	.....
.....	.....	.....
.....	.....	.....

UNLOCK SERVICE AREAS

**Similar Vessels**

See vessels similar to JAG LALIT, based on the type, capacity, dimensions.

UNLOCK SIMILAR VESSELS

**In the News**

No data available at the moment





# MATSON KODIAK

[https://www.marinetraffic.com/en/ais/details/ships/shipid:427426/mmsi:366793000/imo:8419166/vesel:MATSON\\_KODIAK](https://www.marinetraffic.com/en/ais/details/ships/shipid:427426/mmsi:366793000/imo:8419166/vesel:MATSON_KODIAK)



Container ShipIMO: **8419166**

ADD TO FLEET

CREATE NOTIFICATIONS

**Voyage Information**

UNLOCK VOYAGE INFORMATION

**US DUT**DUTCH HARBOR

**US TIW**TACOMA

ATD: 2020-05-08 17:23 LT (UTC -8)

ETA: 2020-05-12 20:00 LT (UTC -7)

**PAST TRACK**  
**ROUTE FORECAST**

---

Reported ETA: **2020-05-12 20:00 LT (UTC -7)**

Calculated ETA:

.....

Calculated ETA at:

.....

Predictive ETD:

.....

Reported Destination: **USTIW**

---

Distance Travelled:

.....

Distance to Go:

.....  
Total Voyage Distance:  
.....  
Time to Destination:  
.....

---

Draught (Reported/Max): **8.5 m /**

.....  
Load Condition:  
.....  
Speed recorded (Max / Average): **19.3 knots / 18.7 knots**

---

#### EVENTS TIMELINE POSITION HISTORY

Reported Destination and ETA Received 2020-05-12 22:18 UTC

##### Summary

##### Where is the ship?

Container Ship **MATSON KODIAK** is currently located at **USWC - US West Coast** at position **48° 9' 6.912" N, 122° 44' 33" W** as reported by MarineTraffic Terrestrial Automatic Identification System on 2020-05-12 22:24 UTC (**1 minute ago**)

The wind in this area at that time blows from **Northeast** direction at force **3** Beaufort.

##### Where is this vessel going to?

The vessel departed from **DUTCH HARBOR, US** on 2020-05-08 17:23 LT (UTC -8) and is currently sailing at **20.3 knots** with **Southeast** direction heading to **TACOMA, US** with reported Estimated Time of Arrival at 2020-05-12 19:00 LT (UTC -8) local time (**in 4 hours, 34 minutes** )

##### What kind of ship is this?

MATSON KODIAK (IMO: 8419166) is a **Container Ship** that was built in 1987 (**33 years ago**) and is sailing under the flag of **USA**.

It's carrying capacity is **1712 TEU** and her current draught is reported to be 8.5 meters. Her length overall (LOA) is 216.41 meters and her width is 23.77 meters.

##### Vessel Information

###### General

IMO: **8419166**

Name: **MATSON KODIAK**

Vessel Type - Generic: **Cargo**

Vessel Type - Detailed: **Container Ship**

Status: **Active**

MMSI: **366793000**

Call Sign: **KGTZ**

Flag: **USA [US]**

Gross Tonnage: **20965**

Summer DWT: **20668 t**

Length Overall x Breadth Extreme: **216.41 x 23.77 m**

Year Built: **1987**

Home Port: **ANCHORAGE AK**

Classification Society:

.....

Builder:  
.....



 **AUCKLAND SPIRIT**

[https://www.marinetraffic.com/en/ais/details/ships/shipid:296671/mmsi:538005972/imo:9268083/vesel:AUCKLAND\\_SPIRIT](https://www.marinetraffic.com/en/ais/details/ships/shipid:296671/mmsi:538005972/imo:9268083/vesel:AUCKLAND_SPIRIT)

ADD TO FLEET

CREATE NOTIFICATIONS

**Voyage Information**

UNLOCK VOYAGE INFORMATION

**CN BAYBAYUQUAN**

**EG SUZ**SUEZ CANAL

**ATD:** 2020-04-07 12:16 LT (UTC +8)

**ETA:** 2020-05-02 22:00 LT (UTC +2)

**PAST TRACK**

**ROUTE FORECAST**

---

Reported ETA: **2020-05-02 22:00 LT (UTC +2)**

Calculated ETA:

.....

Calculated ETA at:

.....

Predictive ETD:

.....

Reported Destination: **SUEZ CANAL**

---

Distance Travelled:

.....

Distance to Go:

.....

Total Voyage Distance:

.....

Time to Destination:

.....

---

Draught (Reported/Max): **9.6 m /**

.....

Load Condition:

.....

Speed recorded (Max / Average): **14 knots / 12.6 knots**

---

#### EVENTS TIMELINE POSITION HISTORY

Reported Destination and ETA Received 2020-05-01 18:50 UTC

##### Summary

##### Where is the ship?

Bulk Carrier **AUCKLAND SPIRIT** is currently located at **RSEA - Red Sea** at position **26° 4' 18.408" N, 35° 3' 45.432" E** as reported by MarineTraffic Terrestrial Automatic Identification System on 2020-05-01 19:07 UTC (**2 hours, 14 minutes ago**)

The wind in this area at that time blows from **Northwest** direction at force **4** Beaufort.

##### Where is this vessel going to?

The vessel departed from **BAYUQUAN, CN** on 2020-04-07 12:16 LT (UTC +8) and is currently sailing at **13.3 knots** with **Northwest** direction heading to **SUEZ CANAL, EG** with reported Estimated Time of Arrival at 2020-05-03 04:00 LT (UTC +8) local time (**in 22 hours, 37 minutes** )

##### What kind of ship is this?

AUCKLAND SPIRIT (IMO: 9268083) is a **Bulk Carrier** that was built in 2003 (**17 years ago**) and is sailing under the flag of **Marshall Is.**

It's carrying capacity is **31646 t DWT** and her current draught is reported to be 9.6 meters. Her length overall (LOA) is 171.59 meters and her width is 27 meters.

##### Vessel Information

###### General

IMO: **9268083**

Name: **AUCKLAND SPIRIT**

Vessel Type - Generic: **Cargo**

Vessel Type - Detailed: **Bulk Carrier**

Status: **Active**

MMSI: **538005972**

Call Sign: **V7IP8**

Flag: **Marshall Is [MH]**

Gross Tonnage: **19883**

Summer DWT: **31646 t**

Length Overall x Breadth Extreme: **171.59 x 27 m**

Year Built: **2003**

Home Port: -

Classification Society:

.....

Builder:

.....

Owner:

.....

Manager:

.....

Ownership & Associated Parties

Structure & Machinery

Dimensions

Tonnage, Capacity & Loadline

Ex Names History



UNLOCK VESSEL INFORMATION

**Recent Port Calls**

No data available at the moment

UNLOCK MORE DATA

**Events Timeline**

Get access to vessel events for AUCKLAND SPIRIT

UNLOCK EVENTS TIMELINE

**Service Areas**

Trade Areas Countries Ports

Since 2015 Last Year

Trade Area	No Port Calls recorded	Years Observed
.....	.....	.....
.....	.....	.....
.....	.....	.....
.....	.....	.....
.....	.....	.....

UNLOCK SERVICE AREAS

**Similar Vessels**

See vessels similar to AUCKLAND SPIRIT, based on the type, capacity, dimensions.

UNLOCK SIMILAR VESSELS

**In the News**

No data available at the moment



## LOCH MELFORT

[https://www.marinetraffic.com/en/ais/details/ships/shipid:463863/mmsi:372924000/imo:9658795/vesel:LOCH\\_MELFORT](https://www.marinetraffic.com/en/ais/details/ships/shipid:463863/mmsi:372924000/imo:9658795/vesel:LOCH_MELFORT)



Bulk CarrierIMO: **9658795**

ADD TO FLEET

CREATE NOTIFICATIONS

**Voyage Information**

UNLOCK VOYAGE INFORMATION

**AU** USLUSELESS LOOP

**IN** VTZVISAKHAPATNAM

**ATD:** 2020-05-01 19:32 LT (UTC +8)

**ETA:** 2020-05-16 19:30 LT (UTC +5.5)

**PAST TRACK**

**ROUTE FORECAST**

---

Reported ETA: **2020-05-16 19:30 LT (UTC +5.5)**

Calculated ETA:

.....

Calculated ETA at:

.....

Predictive ETD:

.....

Reported Destination: **IN VTZ**

---

Distance Travelled:

.....

Distance to Go:

.....

Total Voyage Distance:

.....

Time to Destination:

.....

---

Draught (Reported/Max): **5.6 m /**

.....

Load Condition:

.....

Speed recorded (Max / Average): **14.8 knots / 12.6 knots**

---

#### EVENTS TIMELINE POSITION HISTORY

Reported Destination and ETA Received 2020-05-11 18:33 UTC

##### Summary

##### Where is the ship?

Bulk Carrier **LOCH MELFORT** is currently located at **INDO - Malacca Strait** at position **4° 18' 15.984" N, 99° 19' 29.424" E** as reported by MarineTraffic Terrestrial Automatic Identification System on 2020-05-12 07:19 UTC (**15 hours, 15 minutes ago**)

The wind in this area at that time blows from **Southeast** direction at force **3** Beaufort.

##### Where is this vessel going to?

The vessel departed from **USELESS LOOP, AU** on 2020-05-01 19:32 LT (UTC +8) and is currently sailing at **12.1 knots** with **Northwest** direction heading to **VISAKHAPATNAM, IN** with reported Estimated Time of Arrival at 2020-05-16 22:00 LT (UTC +8) local time (**in 3 days, 15 hours** )

##### What kind of ship is this?

LOCH MELFORT (IMO: 9658795) is a **Bulk Carrier** that was built in 2013 (**7 years ago**) and is sailing under the flag of **Panama**.

It's carrying capacity is **33379 t DWT** and her current draught is reported to be 5.6 meters. Her length overall (LOA) is 176.83 meters and her width is 28.8 meters.

##### Vessel Information

###### General

IMO: **9658795**

Name: **LOCH MELFORT**

Vessel Type - Generic: **Cargo**

Vessel Type - Detailed: **Bulk Carrier**

Status: **Active**

MMSI: **372924000**

Call Sign: **3FRR3**

Flag: **Panama [PA]**

Gross Tonnage: **21168**

Summer DWT: **33379 t**

Length Overall x Breadth Extreme: **176.83 x 28.8 m**

Year Built: **2013**

Home Port: **-**

Classification Society:

.....

Builder:

.....

Owner:

.....







 **MANOA**

 Container Ship IMO: **7907984**

ADD TO FLEET

CREATE NOTIFICATIONS

**Voyage Information**

UNLOCK VOYAGE INFORMATION

**CN SHG** SHANGHAI

**US LGB** LONG BEACH

**ATD:** 2020-05-07 23:40 LT (UTC +8)

**ETA:** 2020-05-18 09:30 LT (UTC -7)

**PAST TRACK**  
**ROUTE FORECAST**

---

Reported ETA: **2020-05-18 09:30 LT (UTC -7)**

Calculated ETA:

.....

Calculated ETA at:

.....

Predictive ETD:

.....

Reported Destination: **LONG BEACH**

---

Distance Travelled:

.....

Distance to Go:

.....

Total Voyage Distance:

.....

Time to Destination:

.....

---

Draught (Reported/Max): **11.1 m /**

.....

Load Condition:

.....

Speed recorded (Max / Average): **21.1 knots / 20 knots**

---

## EVENTS TIMELINE POSITION HISTORY

Reported Destination and ETA Received 2020-05-10 09:27 UTC

### Summary

#### Where is the ship?

Container Ship **MANOA** is currently located at **JAPAN - Japan Coast** at position **42° 29' 53.952" N, 144° 46' 19.56" E** as reported by MarineTraffic Terrestrial Automatic Identification System on 2020-05-10 01:27 UTC (**2 days, 18 hours ago**)

#### Where is this vessel going to?

The vessel departed from **SHANGHAI, CN** on 2020-05-07 23:40 LT (UTC +8) and is currently sailing at **22.0 knots** with **East** direction heading to **LONG BEACH, US** with reported Estimated Time of Arrival at 2020-05-19 00:30 LT (UTC +8) local time (**in 5 days, 20 hours**)

#### What kind of ship is this?

MANOA (IMO: 7907984) is a **Container Ship** that was built in 1982 (**38 years ago**) and is sailing under the flag of **USA**.

It's carrying capacity is **3027 TEU** and her current draught is reported to be 11.1 meters. Her length overall (LOA) is 262.18 meters and her width is 32.23 meters.

### Vessel Information

#### General

IMO: **7907984**

Name: **MANOA**

Vessel Type - Generic: **Cargo**

Vessel Type - Detailed: **Container Ship**

Status: **Active**

MMSI: **366562000**

Call Sign: **KDBG**

Flag: **USA [US]**

Gross Tonnage: **41036**

Summer DWT: **30825 t**

Length Overall x Breadth Extreme: **262.18 x 32.23 m**

Year Built: **1982**

Home Port: **HONOLULU HI**

Classification Society:

.....

Builder:

.....

Owner:

.....

Manager:

.....



  **SS MAUI**

[https://www.marinetraffic.com/en/ais/details/ships/shipid:425330/mmsi:-7602338/imo:7602338/vessel:SS\\_MAUI](https://www.marinetraffic.com/en/ais/details/ships/shipid:425330/mmsi:-7602338/imo:7602338/vessel:SS_MAUI)

ADD TO FLEET

CREATE NOTIFICATIONS

**Voyage Information**

UNLOCK VOYAGE INFORMATION

**US OAK**OAKLAND

**US OAK**OAKLAND

**ATD:** 2018-10-28 08:42 LT (UTC -7)

**ATA:** 2018-10-28 09:22 LT (UTC -7)

**PAST TRACK**

**ROUTE FORECAST**

---

Reported ETA: **2018-12-08 00:00 LT (UTC -7)**

Calculated ETA:

.....

Calculated ETA at:

.....

Predictive ETD:

.....

Reported Destination: **OAKLAND 62**

---

Distance Travelled:

.....

Distance to Go:

.....

Total Voyage Distance:

.....

Time to Destination:  
.....

---

Draught (Reported/Max): **7.7 m /**

.....

Load Condition:  
.....

Speed recorded (Max / Average): **6.8 knots / 6 knots**

---

## EVENTS TIMELINE POSITION HISTORY

Reported Destination and ETA Received 2018-10-28 18:26 UTC

### Summary

#### Where is the ship?

Container Ship **SS MAUI** is currently located at **USWC - US West Coast** at position **37° 46' 19.344" N, 122° 18' 15.84" W** as reported by MarineTraffic Terrestrial Automatic Identification System on 2018-10-28 18:30 UTC (**1 year, 6 months ago**)

#### What kind of ship is this?

SS MAUI (IMO: 7602338) is a **Container Ship** that was built in 1978 (**42 years ago**) and is sailing under the flag of **USA**.

It's carrying capacity is **1626 TEU** and her current draught is reported to be 7.7 meters. Her length overall (LOA) is 219.6 meters and her width is 28.96 meters.

### Vessel Information

#### General

IMO: **7602338**

Name: **SS MAUI**

Vessel Type - Generic: **Cargo**

Vessel Type - Detailed: **Container Ship**

Status: **Decommissioned or Lost**

MMSI: -

Call Sign: **WSLH**

Flag: **USA [US]**

Gross Tonnage: **25630**

Summer DWT: **24683 t**

Length Overall x Breadth Extreme: **219.6 x 28.96 m**

Year Built: **1978**

Home Port: -

Classification Society:  
.....

Builder:  
.....

Owner:

.....

Manager:

.....

- Ownership & Associated Parties
- Structure & Machinery
- Dimensions
- Tonnage, Capacity & Loadline
- Ex Names History




UNLOCK VESSEL INFORMATION

**Recent Port Calls**

No data available at the moment

**Events Timeline**

Get access to vessel events for SS MAUI

UNLOCK EVENTS TIMELINE

**Service Areas**

Trade Areas Countries Ports

Since 2015 Last Year

Trade Area	No Port Calls recorded	Years Observed
.....	.....	.....
.....	.....	.....
.....	.....	.....
.....	.....	.....
.....	.....	.....

UNLOCK SERVICE AREAS

**Similar Vessels**



# MIDNIGHT SUN

[https://www.marinetraffic.com/en/ais/details/ships/shipid:456997/mmsi:369701000/imo:9232278/vesel:MIDNIGHT\\_SUN](https://www.marinetraffic.com/en/ais/details/ships/shipid:456997/mmsi:369701000/imo:9232278/vesel:MIDNIGHT_SUN)



Vehicles CarrierIMO: **9232278**

ADD TO FLEET

CREATE NOTIFICATIONS

### Voyage Information

UNLOCK VOYAGE INFORMATION

**US ANC**ANCHORAGE

**US TIW**TACOMA

**ATD:** 2020-05-12 15:19 LT (UTC -8)

**ETA:** 2020-05-15 16:00 LT (UTC -7)

**PAST TRACK**  
**ROUTE FORECAST**

---

Reported ETA: **2020-05-15 16:00 LT (UTC -7)**

Calculated ETA:

.....

Calculated ETA at:

.....

Predictive ETD:

.....

Reported Destination: **TACOMA WA**

---

Distance Travelled:

.....

Distance to Go:

.....

Total Voyage Distance:

.....

Time to Destination:

.....

---

Draught (Reported/Max): **9.6 m /**

.....

Load Condition:

.....

Speed recorded (Max / Average): **19.9 knots / 17.5 knots**

---

### EVENTS TIMELINE POSITION HISTORY

Reported Destination and ETA Received 2020-05-12 23:16 UTC

#### Summary

##### Where is the ship?

Vehicles Carrier **MIDNIGHT SUN** is currently located at **ALASKA - Gulf of Alaska** at position **61° 13' 28.02" N, 149° 58' 2.28" W** as reported by MarineTraffic Terrestrial Automatic Identification System on 2020-05-12 23:23 UTC (**1 minute ago**)

The wind in this area at that time blows from **Southwest** direction at force **2** Beaufort.

##### Where is this vessel going to?

The vessel departed from **ANCHORAGE, US** on 2020-05-12 15:19 LT (UTC -8) and is currently sailing at **19.1 knots** with **West** direction heading to **TACOMA, US** with reported Estimated Time of Arrival at 2020-05-15 15:00 LT (UTC -8) local time (**in 2 days, 23 hours** )

##### What kind of ship is this?

MIDNIGHT SUN (IMO: 9232278) is a **Vehicles Carrier** that was built in 2003 (**17 years ago**) and is sailing under the flag of **USA**.

It's carrying capacity is **24917 t DWT** and her current draught is reported to be 9.6 meters. Her length overall (LOA) is 255.73 meters and her width is 35.97 meters.

#### Vessel Information

##### General

IMO: **9232278**

Name: **MIDNIGHT SUN**

Vessel Type - Generic: **Cargo**

Vessel Type - Detailed: **Vehicles Carrier**

Status: **Active**

MMSI: **369701000**

Call Sign: **WAHG**

Flag: **USA [US]**

Gross Tonnage: **65314**

Summer DWT: **24917 t**

Length Overall x Breadth Extreme: **255.73 x 35.97 m**

Year Built: **2003**

Home Port: **FALLING WATERS WV**

Classification Society:

.....

Builder:



.....  
Owner:  
.....



# MORNING CROWN

[https://www.marinetraffic.com/en/ais/details/ships/shipid:375361/mmsi:311698000/imo:9285641/vesel:MORNING\\_CROWN](https://www.marinetraffic.com/en/ais/details/ships/shipid:375361/mmsi:311698000/imo:9285641/vesel:MORNING_CROWN)



Vehicles CarrierIMO: **9285641**

ADD TO FLEET

CREATE NOTIFICATIONS

**Voyage Information**

UNLOCK VOYAGE INFORMATION

**GB SOU**SOUTHAMPTON

**BE ANR**ANTWERP

ATD: 2020-05-11 20:25 LT (UTC +1)

ATA: 2020-05-12 17:32 LT (UTC +2)

**PAST TRACK**  
**ROUTE FORECAST**

---

Reported ETA: **2020-05-12 10:45 LT (UTC +2)**

Calculated ETA:

.....

Calculated ETA at:

.....

Predictive ETD:

.....

Reported Destination: **BE ANR**

---

Distance Travelled:

.....

Distance to Go:

.....  
Total Voyage Distance:  
.....  
Time to Destination:  
.....

---

Draught (Reported/Max): **8.1 m /**

.....  
Load Condition:  
.....  
Speed recorded (Max / Average): **16.3 knots / 14.2 knots**

---

#### EVENTS TIMELINE POSITION HISTORY

Reported Destination and ETA Received 2020-05-12 22:41 UTC

##### Summary

##### Where is the ship?

Vehicles Carrier **MORNING CROWN** is currently located at **UKC - Antwerp Area** at position **51° 16' 20.136" N, 4° 13' 13.145" E** as reported by MarineTraffic Terrestrial Automatic Identification System on 2020-05-12 23:02 UTC (**4 minutes ago**)

The wind in this area at that time blows from **North** direction at force **0** Beaufort.

##### Where is this vessel going to?

The vessel is currently at port **ANTWERP, BE** after a voyage of 20 hours, 7 minutes originating from port **SOUTHAMPTON, GB**.

##### What kind of ship is this?

**MORNING CROWN** (IMO: 9285641) is a **Vehicles Carrier** that was built in 2005 (**15 years ago**) and is sailing under the flag of **Bahamas**.

It's carrying capacity is **21052 t DWT** and her current draught is reported to be 8.1 meters. Her length overall (LOA) is 199.94 meters and her width is 32.28 meters.

##### Vessel Information

###### General

IMO: **9285641**

Name: **MORNING CROWN**

Vessel Type - Generic: **Cargo**

Vessel Type - Detailed: **Vehicles Carrier**

Status: **Active**

MMSI: **311698000**

Call Sign: **C6TM6**

Flag: **Bahamas [BS]**

Gross Tonnage: **57692**

Summer DWT: **21052 t**

Length Overall x Breadth Extreme: **199.94 x 32.28 m**

Year Built: **2005**

Home Port: **NASSAU**

Classification Society:

.....

Builder:

.....  
Owner:  
.....



## NEW FACE

[https://www.marinetraffic.com/en/ais/details/ships/shipid:5793899/mmsi:356623000/imo:9780316/vessel:NEW\\_FACE](https://www.marinetraffic.com/en/ais/details/ships/shipid:5793899/mmsi:356623000/imo:9780316/vessel:NEW_FACE)



Bulk CarrierIMO: **9780316**

ADD TO FLEET

CREATE NOTIFICATIONS

**Voyage Information**

UNLOCK VOYAGE INFORMATION

**JP CHB**CHIBA

**JP UKB**KOBE

**ATD:** 2020-05-09 16:10 LT (UTC +9)

**ATA:** 2020-05-12 07:37 LT (UTC +9)

**PAST TRACK**  
**ROUTE FORECAST**

---

Reported ETA: **2020-05-04 02:00 LT (UTC +9)**

Calculated ETA:

.....

Calculated ETA at:

.....

Predictive ETD:

.....

Reported Destination: **JP UKB**

---

Distance Travelled:

.....

Distance to Go:

.....

Total Voyage Distance:

.....

Time to Destination:  
.....

---

Draught (Reported/Max): **7.7 m /**

.....

Load Condition:

.....

Speed recorded (Max / Average): **11.7 knots / 9.4 knots**

---

#### EVENTS TIMELINE POSITION HISTORY

Reported Destination and ETA Received 2020-05-12 23:19 UTC

##### Summary

##### Where is the ship?

Bulk Carrier **NEW FACE** is currently located at **JAPAN - Japan Coast** at position **34° 42' 15.552" N, 135° 17' 48.12" E** as reported by MarineTraffic Terrestrial Automatic Identification System on 2020-05-12 23:25 UTC (**2 minutes ago**)

The wind in this area at that time blows from **North** direction at force **0** Beaufort.

##### Where is this vessel going to?

The vessel is currently at port **KOBE, JP** after a voyage of 2 days, 15 hours originating from port **CHIBA, JP**.

##### What kind of ship is this?

**NEW FACE** (IMO: 9780316) is a **Bulk Carrier** that was built in 2017 (**3 years ago**) and is sailing under the flag of **Panama**.

It's carrying capacity is **38242 t DWT** and her current draught is reported to be 7.7 meters. Her length overall (LOA) is 182.87 meters and her width is 31 meters.

##### Vessel Information

###### General

IMO: **9780316**

Name: **NEW FACE**

Vessel Type - Generic: **Cargo**

Vessel Type - Detailed: **Bulk Carrier**

Status: **Active**

MMSI: **356623000**

Call Sign: **HONR**

Flag: **Panama [PA]**

Gross Tonnage: **24655**

Summer DWT: **38242 t**

Length Overall x Breadth Extreme: **182.87 x 31 m**

Year Built: **2017**

Home Port: -

Classification Society:

.....

Builder:

.....

Owner:

.....

Manager:  
.....



  **NORTH STAR**

[https://www.marinetraffic.com/en/ais/details/ships/shipid:455858/mmsi:369285000/imo:9232280/vessel:NORTH\\_STAR](https://www.marinetraffic.com/en/ais/details/ships/shipid:455858/mmsi:369285000/imo:9232280/vessel:NORTH_STAR)

ADD TO FLEET  
CREATE NOTIFICATIONS  
**Voyage Information**  
UNLOCK VOYAGE INFORMATION  
**US TIW**TACOMA  
**US ANC**ANCHORAGE  
ATD: 2020-04-30 01:22 LT (UTC -7)

ETA: 2020-05-03 02:30 LT (UTC -8)

**PAST TRACK**  
**ROUTE FORECAST**

---

Reported ETA: **2020-05-03 02:30 LT (UTC -8)**

Calculated ETA:

.....

Calculated ETA at:

.....

Predictive ETD:

.....

Reported Destination: **ANCHORAGE**

---

Distance Travelled:

.....

Distance to Go:

.....

Total Voyage Distance:

.....

Time to Destination:

.....

---



Draught (Reported/Max): **9.2 m /**

.....

Load Condition:

.....

Speed recorded (Max / Average): **23.8 knots / 21.3 knots**

---

## EVENTS TIMELINE POSITION HISTORY

Reported Destination and ETA Received 2020-04-30 23:59 UTC

### Summary

#### Where is the ship?

Ro-Ro/Container Carrier **NORTH STAR** is currently located at **WCCAN - West Coast Canada** at position **50° 54' 40.608" N, 130° 8' 2.4" W** as reported by MarineTraffic Terrestrial Automatic Identification System on 2020-05-01 03:30 UTC (**17 hours, 58 minutes ago**)

The wind in this area at that time blows from **East** direction at force **5** Beaufort.

#### Where is this vessel going to?

The vessel departed from **TACOMA, US** on 2020-04-30 01:22 LT (UTC -7) and is currently sailing at **21.9 knots** with **Northwest** direction heading to **ANCHORAGE, US** with reported Estimated Time of Arrival at 2020-05-03 03:30 LT (UTC -7) local time (**in 1 day, 13 hours** )

#### What kind of ship is this?

**NORTH STAR** (IMO: 9232280) is a **Ro-Ro/Container Carrier** that was built in 2003 (**17 years ago**) and is sailing under the flag of **USA**.

It's carrying capacity is **65314 Gross Tonnage** and her current draught is reported to be 9.2 meters. Her length overall (LOA) is 255.73 meters and her width is 35.97 meters.

### Vessel Information

#### General

IMO: **9232280**

Name: **NORTH STAR**

Vessel Type - Generic: **Cargo**

Vessel Type - Detailed: **Ro-Ro/Container Carrier**

Status: **Active**

MMSI: **369285000**

Call Sign: **KIYI**

Flag: **USA [US]**

Gross Tonnage: **65314**

Summer DWT: **24788 t**

Length Overall x Breadth Extreme: **255.73 x 35.97 m**

Year Built: **2003**

Home Port: **FALLING WATERS WV**

Classification Society:

.....

Builder:

.....

Owner:

.....

Manager:

.....

Ownership & Associated Parties

Structure & Machinery

Dimensions  
 Tonnage, Capacity & Loadline  
 Ex Names History




UNLOCK VESSEL INFORMATION

**Recent Port Calls**

No data available at the moment

UNLOCK MORE DATA

**Events Timeline**

Get access to vessel events for NORTH STAR

UNLOCK EVENTS TIMELINE

**Service Areas**

Trade Areas Countries Ports

Since 2015 Last Year

Trade Area	No Port Calls recorded	Years Observed
.....	.....	.....
.....	.....	.....
.....	.....	.....
.....	.....	.....
.....	.....	.....

UNLOCK SERVICE AREAS

**Similar Vessels**

See vessels similar to NORTH STAR, based on the type, capacity, dimensions.

UNLOCK SIMILAR VESSELS

**In the News**



Tote-owned vehicle carrier spent more than half a day adrift off Canada

2015-11-26 09:46:25

---



## OTAGO HARBOUR

[https://www.marinetraffic.com/en/ais/details/ships/shipid:686799/mmsi:477271600/imo:9268928/vesel:OTAGO\\_HARBOUR](https://www.marinetraffic.com/en/ais/details/ships/shipid:686799/mmsi:477271600/imo:9268928/vesel:OTAGO_HARBOUR)



Bulk CarrierIMO: **9268928**

ADD TO FLEET

CREATE NOTIFICATIONS

**Voyage Information**

UNLOCK VOYAGE INFORMATION

AR NECNECOCHEA

AR SNSSAN NICOLAS

ATD: 2020-05-08 16:34 LT (UTC -3)

ATA: 2020-05-11 06:11 LT (UTC -3)

**PAST TRACK**

**ROUTE FORECAST**

---

Reported ETA: **2020-05-10 02:00 LT (UTC -3)**

Calculated ETA:

.....

Calculated ETA at:

.....

Predictive ETD:

.....

Reported Destination: **AR SNS**

---

Distance Travelled:

.....

Distance to Go:

.....

Total Voyage Distance:

.....  
Time to Destination:  
.....

---

Draught (Reported/Max): **6.9 m /**

.....  
Load Condition:  
.....  
Speed recorded (Max / Average): **11.9 knots / 9 knots**

---

### EVENTS TIMELINE POSITION HISTORY

Reported Destination and ETA Received 2020-05-12 21:53 UTC

#### Summary

##### Where is the ship?

Bulk Carrier **OTAGO HARBOUR** is currently located at **INLSAM - Inland, South America** at position **33° 20' 57.012" S, 60° 10' 42.276" W** as reported by MarineTraffic Terrestrial Automatic Identification System on 2020-05-12 22:38 UTC (**12 minutes ago**)

The wind in this area at that time blows from **North** direction at force **0** Beaufort.

##### Where is this vessel going to?

The vessel is currently at port **SAN NICOLAS, AR** after a voyage of 2 days, 13 hours originating from port **NECOCHEA, AR**.

##### What kind of ship is this?

OTAGO HARBOUR (IMO: 9268928) is a **Bulk Carrier** that was built in 2004 (**16 years ago**) and is sailing under the flag of **Hong Kong**.

It's carrying capacity is **33745 t DWT** and her current draught is reported to be 6.9 meters. Her length overall (LOA) is 174.7 meters and her width is 27.8 meters.

#### Vessel Information

##### General

IMO: **9268928**

Name: **OTAGO HARBOUR**

Vessel Type - Generic: **Cargo**

Vessel Type - Detailed: **Bulk Carrier**

Status: **Active**

MMSI: **477271600**

Call Sign: **VRN17**

Flag: **Hong Kong [HK]**

Gross Tonnage: **19829**

Summer DWT: **33745 t**

Length Overall x Breadth Extreme: **174.7 x 27.8 m**

Year Built: **2004**

Home Port: **HONG KONG**

Classification Society:

.....

Builder:

.....

Owner:

.....  
Manager:  
.....



# OVERSEAS BOSTON

[https://www.marinetraffic.com/en/ais/details/ships/shipid:400413/mmsi:338221000/imo:9353565/vesel:OVERSEAS\\_BOSTON](https://www.marinetraffic.com/en/ais/details/ships/shipid:400413/mmsi:338221000/imo:9353565/vesel:OVERSEAS_BOSTON)



Oil/Chemical TankerIMO: **9353565**

ADD TO FLEET

CREATE NOTIFICATIONS

**Voyage Information**

UNLOCK VOYAGE INFORMATION

**US OTS**ANACORTES

**US HOM**HOMER

ATD: 2020-05-08 17:53 LT (UTC -7)

ETA: 2020-05-12 23:00 LT (UTC -8)

**PAST TRACK**

**ROUTE FORECAST**

Reported ETA: **2020-05-12 23:00 LT (UTC -8)**

Calculated ETA:

.....

Calculated ETA at:

.....

Predictive ETD:

.....

Reported Destination: **HOMER AK**

Distance Travelled:

.....

Distance to Go:

.....

Total Voyage Distance:

.....

Time to Destination:

.....

---

Draught (Reported/Max): **11.2 m /**

.....

Load Condition:

.....

Speed recorded (Max / Average): **15 knots / 13.8 knots**

---

## EVENTS TIMELINE POSITION HISTORY

Reported Destination and ETA Received 2020-05-09 14:36 UTC

### Summary

#### Where is the ship?

Oil/Chemical Tanker **OVERSEAS BOSTON** is currently located at **WCCAN - West Coast Canada** at position **48° 30' 49.248" N, 126° 47' 47.76" W** as reported by MarineTraffic Terrestrial Automatic Identification System on 2020-05-09 14:36 UTC (**3 days, 8 hours ago**)

#### Where is this vessel going to?

The vessel departed from **ANACORTES, US** on 2020-05-08 17:53 LT (UTC -7) and is currently sailing at **13.9 knots** with **West** direction heading to **HOMER, US** with reported Estimated Time of Arrival at 2020-05-13 00:00 LT (UTC -7) local time (**in 8 hours, 23 minutes** )

#### What kind of ship is this?

OVERSEAS BOSTON (IMO: 9353565) is a **Oil/Chemical Tanker** that was built in 2008 (**12 years ago**) and is sailing under the flag of **USA**.

It's carrying capacity is **46804 t DWT** and her current draught is reported to be 11.2 meters. Her length overall (LOA) is 184.21 meters and her width is 32.2 meters.

### Vessel Information

#### General

IMO: **9353565**

Name: **OVERSEAS BOSTON**

Vessel Type - Generic: **Tanker**

Vessel Type - Detailed: **Oil/Chemical Tanker**

Status: **Active**

MMSI: **338221000**

Call Sign: **WJBU**

Flag: **USA [US]**

Gross Tonnage: **29242**

Summer DWT: **46804 t**

Length Overall x Breadth Extreme: **184.21 x 32.2 m**

Year Built: **2008**

Home Port: **WILMINGTON DE**

Classification Society:

.....

Builder:

.....

Owner:

.....





# POLAR DISCOVERY

[https://www.marinetraffic.com/en/ais/details/ships/shipid:455827/mmsi:369272000/imo:9206114/vesel:POLAR\\_DISCOVERY](https://www.marinetraffic.com/en/ais/details/ships/shipid:455827/mmsi:369272000/imo:9206114/vesel:POLAR_DISCOVERY)



Crude Oil TankerIMO: **9206114**

ADD TO FLEET

CREATE NOTIFICATIONS

**Voyage Information**

UNLOCK VOYAGE INFORMATION

**US VDZ**VALDEZ

**US NAX**BARBERS POINT

ATD: 2020-05-08 14:13 LT (UTC -8)

ETA: 2020-05-19 06:00 LT (UTC -10)

**PAST TRACK**  
**ROUTE FORECAST**

---

Reported ETA: **2020-05-19 06:00 LT (UTC -10)**

Calculated ETA:

.....

Calculated ETA at:

.....

Predictive ETD:

.....

Reported Destination: **BARBERS POINT HI**

---

Distance Travelled:

.....

Distance to Go:

.....

Total Voyage Distance:

.....

Time to Destination:

.....

---

Draught (Reported/Max): **16.4 m /**

.....

Load Condition:

.....

Speed recorded (Max / Average): **12.7 knots / 10.4 knots**

---

## EVENTS TIMELINE POSITION HISTORY

Reported Destination and ETA Received 2020-05-12 00:07 UTC

### Summary

#### Where is the ship?

Crude Oil Tanker **POLAR DISCOVERY** is currently located at **USWC - US West Coast** at position **42° 11' 57.228" N, 127° 2' 48.48" W** as reported by MarineTraffic Terrestrial Automatic Identification System on 2020-05-04 03:47 UTC (**8 days, 16 hours ago**)

#### Where is this vessel going to?

The vessel departed from **VALDEZ, US** on 2020-05-08 14:13 LT (UTC -8) and is currently sailing at **14.2 knots** with **Northwest** direction heading to **BARBERS POINT, US** with reported Estimated Time of Arrival at 2020-05-19 08:00 LT (UTC -8) local time (**in 6 days, 19 hours** )

#### What kind of ship is this?

**POLAR DISCOVERY** (IMO: 9206114) is a **Crude Oil Tanker** that was built in 2003 (**17 years ago**) and is sailing under the flag of **USA**.

It's carrying capacity is **141740 t DWT** and her current draught is reported to be 16.4 meters. Her length overall (LOA) is 272.69 meters and her width is 46.24 meters.

### Vessel Information

#### General

IMO: **9206114**

Name: **POLAR DISCOVERY**

Vessel Type - Generic: **Tanker**

Vessel Type - Detailed: **Crude Oil Tanker**

Status: **Active**

MMSI: **369272000**

Call Sign: **WACW**

Flag: **USA [US]**

Gross Tonnage: **85387**

Summer DWT: **141740 t**

Length Overall x Breadth Extreme: **272.69 x 46.24 m**

Year Built: **2003**

Home Port: **FALLING WATERS WV**

Classification Society:

.....

Builder:

.....



# POLAR RESOLUTION

[https://www.marinetraffic.com/en/ais/details/ships/shipid:456702/mmsi:369540000/imo:9193563/vesel:POLAR\\_RESOLUTION](https://www.marinetraffic.com/en/ais/details/ships/shipid:456702/mmsi:369540000/imo:9193563/vesel:POLAR_RESOLUTION)



Crude Oil TankerIMO: **9193563**

ADD TO FLEET

CREATE NOTIFICATIONS

**Voyage Information**

UNLOCK VOYAGE INFORMATION

**US V D Z VALDEZ**

**US LONG BEACH ANCH**

ATD: 2020-05-03 12:35 LT (UTC -8)

ATA: 2020-05-11 07:47 LT (UTC -7)

**PAST TRACK**  
**ROUTE FORECAST**

---

Reported ETA: **2020-05-11 06:15 LT (UTC -7)**

Calculated ETA:

.....

Calculated ETA at:

.....

Predictive ETD:

.....

Reported Destination: **LONG BEACH CA**

---

Distance Travelled:

.....

Distance to Go:

.....  
Total Voyage Distance:  
.....  
Time to Destination:  
.....

---

Draught (Reported/Max): **14.7 m /**

.....  
Load Condition:  
.....  
Speed recorded (Max / Average): **11.7 knots / 10.8 knots**

---

#### EVENTS TIMELINE POSITION HISTORY

Reported Destination and ETA Received 2020-05-12 19:51 UTC

##### Summary

##### Where is the ship?

Crude Oil Tanker **POLAR RESOLUTION** is currently located at **USWC - US West Coast** at position **33° 39' 20.808" N, 118° 6' 54.72" W** as reported by MarineTraffic Terrestrial Automatic Identification System on 2020-05-12 20:04 UTC (**3 minutes ago**)

The wind in this area at that time blows from **North** direction at force **0** Beaufort.

##### Where is this vessel going to?

The vessel is currently at port **LONG BEACH ANCH, US** after a voyage of 7 days, 18 hours originating from port **VALDEZ, US**.

##### What kind of ship is this?

**POLAR RESOLUTION** (IMO: 9193563) is a **Crude Oil Tanker** that was built in 2002 (**18 years ago**) and is sailing under the flag of **USA**.

It's carrying capacity is **141740 t DWT** and her current draught is reported to be 14.7 meters. Her length overall (LOA) is 272.61 meters and her width is 46.15 meters.

##### Vessel Information

###### General

IMO: **9193563**

Name: **POLAR RESOLUTION**

Vessel Type - Generic: **Tanker**

Vessel Type - Detailed: **Crude Oil Tanker**

Status: **Active**

MMSI: **369540000**

Call Sign: **WDJK**

Flag: **USA [US]**

Gross Tonnage: **85387**

Summer DWT: **141740 t**

Length Overall x Breadth Extreme: **272.61 x 46.15 m**

Year Built: **2002**

Home Port: **FALLING WATERS WV**

Classification Society:

.....

Builder:

.....  
Owner:  
.....



## PORT PEGASUS

[https://www.marinetraffic.com/en/ais/details/ships/shipid:686864/mmsi:477280900/imo:9284001/vesel:PORT\\_PEGASUS](https://www.marinetraffic.com/en/ais/details/ships/shipid:686864/mmsi:477280900/imo:9284001/vesel:PORT_PEGASUS)



Bulk CarrierIMO: **9284001**

ADD TO FLEET

CREATE NOTIFICATIONS

**Voyage Information**

UNLOCK VOYAGE INFORMATION

**PA PCN**PANAMA CANAL

**NI CIO**CORINTO

**ATA:** 2020-05-12 14:30 LT (UTC -5)

**ETA:** 2020-05-15 23:00 LT (UTC -6)

**PAST TRACK**  
**ROUTE FORECAST**

---

Reported ETA: **2020-05-15 23:00 LT (UTC -6)**

Calculated ETA:

.....

Calculated ETA at:

.....

Predictive ETD:

.....

Reported Destination: **CORINTO NICARAGUA**

---

Distance Travelled:

.....

Distance to Go:

.....

Total Voyage Distance:

.....

Time to Destination:  
.....

---

Draught (Reported/Max): **10.5 m /**

.....

Load Condition:

.....

Speed recorded (Max / Average): **7.7 knots / 6 knots**

---

#### EVENTS TIMELINE POSITION HISTORY

Reported Destination and ETA Received 2020-05-12 23:06 UTC

##### Summary

##### Where is the ship?

Bulk Carrier **PORT PEGASUS** is currently located at **WCCA - Panama Canal** at position **9° 7' 8.281" N, 79° 44' 0.384" W** as reported by MarineTraffic Terrestrial Automatic Identification System on 2020-05-12 23:28 UTC (**4 minutes ago**)

The wind in this area at that time blows from **North** direction at force **0** Beaufort.

##### Where is this vessel going to?

The vessel is currently at port **PANAMA CANAL, PA** and her next destination is **CORINTO, NI**

##### What kind of ship is this?

PORT PEGASUS (IMO: 9284001) is a **Bulk Carrier** that was built in 2004 (**16 years ago**) and is sailing under the flag of **Hong Kong**.

It's carrying capacity is **32773 t DWT** and her current draught is reported to be 10.5 meters. Her length overall (LOA) is 177 meters and her width is 28.4 meters.

##### Vessel Information

###### General

IMO: **9284001**

Name: **PORT PEGASUS**

Vessel Type - Generic: **Cargo**

Vessel Type - Detailed: **Bulk Carrier**

Status: **Active**

MMSI: **477280900**

Call Sign: **VRAA8**

Flag: **Hong Kong [HK]**

Gross Tonnage: **19887**

Summer DWT: **32773 t**

Length Overall x Breadth Extreme: **177 x 28.4 m**

Year Built: **2004**

Home Port: **HONG KONG**

Classification Society:

.....

Builder:

.....

Owner:

.....



## PORTLAND BAY

[https://www.marinetraffic.com/en/ais/details/ships/shipid:5518791/mmsi:477746600/imo:9276200/vesel:PORTLAND\\_BAY](https://www.marinetraffic.com/en/ais/details/ships/shipid:5518791/mmsi:477746600/imo:9276200/vesel:PORTLAND_BAY)



Bulk CarrierIMO: **9276200**

ADD TO FLEET

CREATE NOTIFICATIONS

**Voyage Information**

UNLOCK VOYAGE INFORMATION

**AU PTJ**PORTLAND AU

GEPBG

**ATD:** 2020-05-12 11:22 LT (UTC +10)

**PAST TRACK**

**ROUTE FORECAST**

---

Reported ETA: **2020-05-13 06:00 LT**

Calculated ETA:

.....

Calculated ETA at:

.....

Predictive ETD:

.....

Reported Destination: **GEPBG**

---

Distance Travelled:

.....

Distance to Go:

.....

Total Voyage Distance:



.....  
Time to Destination:  
.....

---

Draught (Reported/Max): **5.7 m /**

.....  
Load Condition:  
.....  
Speed recorded (Max / Average): **12 knots / 10.6 knots**

---

### EVENTS TIMELINE POSITION HISTORY

Reported Destination and ETA Received 2020-05-12 23:25 UTC

#### Summary

##### Where is the ship?

Bulk Carrier **PORTLAND BAY** is currently located at **EAUS - East Australia** at position **38° 5' 1.608" S, 144° 39' 5.4" E** as reported by MarineTraffic Terrestrial Automatic Identification System on 2020-05-12 23:39 UTC (**2 minutes ago**)

The wind in this area at that time blows from **Southwest** direction at force **4** Beaufort.

##### Where is this vessel going to?

The vessel departed from **PORTLAND AU, AU** on 2020-05-12 11:22 LT (UTC +10) and is currently sailing at **11.9 knots** with **West** direction

##### What kind of ship is this?

PORTLAND BAY (IMO: 9276200) is a **Bulk Carrier** that was built in 2004 (**16 years ago**) and is sailing under the flag of **Hong Kong**.

It's carrying capacity is **28446 t DWT** and her current draught is reported to be 5.7 meters. Her length overall (LOA) is 169.26 meters and her width is 27.2 meters.

#### Vessel Information

##### General

IMO: **9276200**

Name: **PORTLAND BAY**

Vessel Type - Generic: **Cargo**

Vessel Type - Detailed: **Bulk Carrier**

Status: **Active**

MMSI: **477746600**

Call Sign: **VRHR2**

Flag: **Hong Kong [HK]**

Gross Tonnage: **16960**

Summer DWT: **28446 t**

Length Overall x Breadth Extreme: **169.26 x 27.2 m**

Year Built: **2004**

Home Port: **HONG KONG**

Classification Society:

.....

Builder:

.....

Owner:

.....  
Manager:  
.....

[https://www.marinetraffic.com/en/ais/details/ships/shipid:152362/mmsi:218361000/imo:9450399/vessel:PRAGUE\\_EXPRESS](https://www.marinetraffic.com/en/ais/details/ships/shipid:152362/mmsi:218361000/imo:9450399/vessel:PRAGUE_EXPRESS)



 **PRAGUE EXPRESS**

**Voyage Information**

UNLOCK VOYAGE INFORMATION

**AE DXB**DUBAI

**CN QDG**QINGDAO

**ATA:** 2020-04-04 12:15 LT (UTC +4)

**ETA:** 2020-05-16 22:00 LT (UTC +8)

**PAST TRACK**

**ROUTE FORECAST**

---

Reported ETA: **2020-05-16 22:00 LT (UTC +8)**

Calculated ETA:

.....

Calculated ETA at:

.....

Predictive ETD:

.....

Reported Destination: **CNTAO**

---

Distance Travelled:

.....

Distance to Go:

.....

Total Voyage Distance:

.....

Time to Destination:

.....

---

Draught (Reported/Max): **9.2 m /**

.....

Load Condition:

.....

Speed recorded (Max / Average): **10.5 knots / 8.5 knots**

---

## EVENTS TIMELINE POSITION HISTORY

Reported Destination and ETA Received 2020-05-01 20:28 UTC

### Summary

#### Where is the ship?

Container Ship **PRAGUE EXPRESS** is currently located at **AG - Dubai Area** at position **25° 14' 50.928" N, 55° 15' 58.572" E** as reported by MarineTraffic Terrestrial Automatic Identification System on 2020-05-01 20:41 UTC (**11 minutes ago**)

The wind in this area at that time blows from **West** direction at force **2** Beaufort.

#### Where is this vessel going to?

The vessel is currently at port **DUBAI, AE** and her next destination is **QINGDAO, CN**

#### What kind of ship is this?

PRAGUE EXPRESS (IMO: 9450399) is a **Container Ship** that was built in 2010 (**10 years ago**) and is sailing under the flag of **Germany**.

It's carrying capacity is **8600 TEU** and her current draught is reported to be 9.2 meters.

Her length overall (LOA) is 335.94 meters and her width is 42.94 meters.

### Vessel Information

#### General

IMO: **9450399**

Name: **PRAGUE EXPRESS**

Vessel Type - Generic: **Cargo**

Vessel Type - Detailed: **Container Ship**

Status: **Active**

MMSI: **218361000**

Call Sign: **DGZR2**

Flag: **Germany [DE]**

Gross Tonnage: **93750**

Summer DWT: **104014 t**  
Length Overall x Breadth Extreme: **335.94 x 42.94 m**  
Year Built: **2010**  
Home Port: **HAMBURG**  
Classification Society:  
.....

Builder:  
.....

Owner:  
.....

Manager:  
.....

Ownership & Associated Parties  
Structure & Machinery  
Dimensions  
Tonnage, Capacity & Loadline  
Ex Names History




UNLOCK VESSEL INFORMATION

**Recent Port Calls**

No data available at the moment

UNLOCK MORE DATA

**Events Timeline**

Get access to vessel events for PRAGUE EXPRESS

UNLOCK EVENTS TIMELINE

**Service Areas**

Trade Areas Countries Ports

Since 2015 Last Year

Trade Area	No Port Calls recorded	Years Observed
.....	.....	.....
.....	.....	.....
.....	.....	.....
.....	.....	.....
.....	.....	.....

UNLOCK SERVICE AREAS

### Similar Vessels

See vessels similar to PRAGUE EXPRESS, based on the type, capacity, dimensions.  
UNLOCK SIMILAR VESSELS

### In the News

No data available at the moment

### Latest Position

Position Received: **2020-05-01 20:41 UTC**

**13 minutes ago**

Vessel's Local Time:

**2020-05-02 00:41 LT (UTC +4)**

Area: **AG - Dubai Area**

Current Port: [DUBAI](#)

Latitude / Longitude: [25.24748° / 55.26627°](#)

Status: **Moored**

Speed/Course: **0 kn / 107 °**

AIS Source: [5348](#)

[NEARBY VESSELS](#)

[SHOW ON LIVE MAP](#)

---

### Weather


Wind: **6 knots**

Wind direction: **W (287°)**


Air Temperature: **29°C**

**Vessel Photos**









UPLOAD A PHOTO [VIEW ALL \(83\)](#)

**Companies**

At Destination Nearby  
Shipping & Marine services

**Port Agents**

Baili Petrochemicals (Hainan) Ltd

**Oil and Gas**

Qingdao Ever Maritime Co., Ltd.

**Surveyors**

Greenery A&D Oil and Gas DMCC

**Oil and Gas**

[VIEW FULL LIST](#)

[LIST YOUR COMPANY](#)

**Vessel Timeline**

Time Draught (m) - Speed (kn) Speed Draught 2. May 4. May 6. May 8. May 10. May 12. May 14.  
May 16. May-20-15-10-505101520

**Vessel Utilisation**

Movement Voyage related

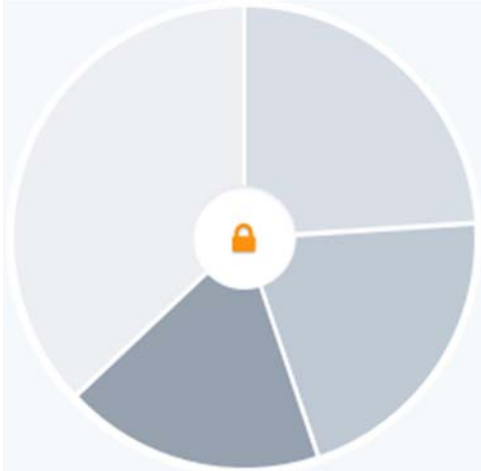
Last 30 days Last 12 months

Total Distance Travelled:

●●●●●●●●

Average/Maintained Speed:

●●●●●●●●



Time Underway

.....

Time Waiting

.....

Time Idle

.....

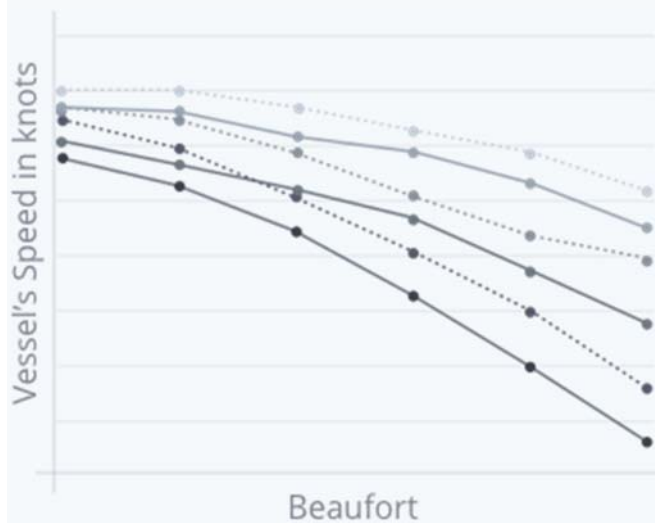
Time in port

.....

UNLOCK VESSEL UTILISATION

### Vessel's Speed vs Wind Profile

Access the speed vs wind profiles for commercial vessels like PRAGUE EXPRESS



UNLOCK SPEED VS WIND PROFILE

### Vessel Coverage

	Within 24 Hours	Within 1 Month
Positions received	.....	.....
Average time interval between consecutive positions when vessel is Underway	.....	.....
Average time interval between consecutive positions when vessel is Idle	.....	.....
Total time being out of range (periods of more than 3 hours without position)	.....	.....
Number of Arrivals & Departures recorded	.....	.....
Number of Events Generated	.....	.....
Number of AIS static/voyage messages received	.....	.....
<b>UNLOCK VESSEL COVERAGE</b>		
<b>Quality of AIS-transmitted Information</b>		
<b>Overall AIS transmission Quality</b>		.....
Consistency of Position sequence		.....
AIS transmissions always ON		.....
Identification of Reported Destinations		.....
Matching of reported Destinations to actual Arrivals		.....
Accuracy of reported ETA		.....
Valid IMO number		.....
Valid MMSI number		.....
Valid Call Sign		.....

MMSI and Call Sign match .....

---

Unique MMSI .....

---

Valid dimensions .....

---

UNLOCK QUALITY OF AIS-TRANSMITTED INFORMATION

   
[Terms](#) [Privacy](#) [User Agreement](#) [About](#)  
[English \(EN\)](#) [MarineTraffic](#) [Blog](#) [Help Centre](#)



## PUELO

<https://www.marinetraffic.com/en/ais/details/ships/shipid:777326/mmsi:760500303/imo:9570151/vesel:PUELO>



Towing VesselIMO: **9570151**  
(Ship name as reported by AIS: RM PUELO)

ADD TO FLEET

CREATE NOTIFICATIONS

### Voyage Information

UNLOCK VOYAGE INFORMATION

PE CLLCALLAO

PE CLLCALLAO

ATD: 2020-05-12 17:57 LT (UTC -5)

ETA: 2020-05-12 19:17 LT (UTC -5)

**PAST TRACK**

**ROUTE FORECAST**

---

Reported ETA: **2020-05-12 19:17 LT (UTC -5)**

Calculated ETA:

.....

Calculated ETA at:

.....

Predictive ETD:

.....

Reported Destination: **BAYOVAR**

---

Distance Travelled:

.....

Distance to Go:

.....

Total Voyage Distance:

.....

Time to Destination:

.....

---

Draught (Reported/Max): **4.8 m /**

.....

Load Condition:

.....

Speed recorded (Max / Average): **8.3 knots / 7.7 knots**

---

#### EVENTS TIMELINE POSITION HISTORY

Reported Destination and ETA Received 2020-05-12 22:47 UTC

##### Summary

##### Where is the ship?

Towing Vessel **PUELO** is currently located at **WCSA - West South America** at position **12° 1' 25.788" S, 77° 11' 4.992" W** as reported by MarineTraffic Terrestrial Automatic Identification System on 2020-05-12 23:15 UTC (**now**)

The wind in this area at that time blows from **South** direction at force **4** Beaufort.

##### Where is this vessel going to?

The vessel departed from **CALLAO, PE** on 2020-05-12 17:57 LT (UTC -5) and is currently sailing at **9.1 knots** with **North** direction heading to **CALLAO, PE** with reported Estimated Time of Arrival at 2020-05-12 19:17 LT (UTC -5) local time (**in 1 hour**)

##### What kind of ship is this?

**PUELO** (IMO: 9570151) is a **Towing Vessel** that was built in 2010 (**10 years ago**) and is sailing under the flag of **Peru**.

It's carrying capacity is **209 t DWT** and her current draught is reported to be 4.8 meters. Her length overall (LOA) is 31 meters and her width is 11 meters.

##### Vessel Information

###### General

IMO: **9570151**

Name: **PUELO**

Vessel Type - Generic: **Tug**

Vessel Type - Detailed: **Towing Vessel**

Status: **Active**

MMSI: **760500303**

Call Sign: **CO58328**

Flag: **Peru [PE]**

Gross Tonnage: **463**

Summer DWT: **209 t**  
Length Overall x Breadth Extreme: **31 x 11 m**  
Year Built: **2010**  
Home Port: -  
Classification Society:  
.....  
Builder:  
.....  
Owner:  
.....  
Manager:  
.....



# SAFARI VOYAGER

[https://www.marinetraffic.com/en/ais/details/ships/shipid:402762/mmsi:341500000/imo:8963753/vesel:SAFARI\\_VOYAGER](https://www.marinetraffic.com/en/ais/details/ships/shipid:402762/mmsi:341500000/imo:8963753/vesel:SAFARI_VOYAGER)



Passenger ShipIMO: **8963753**

ADD TO FLEET

CREATE NOTIFICATIONS

**Voyage Information**

UNLOCK VOYAGE INFORMATION

**MX ESE**ENSENADA

**US SEA**SEATTLE

ATD: 2020-04-04 17:51 LT (UTC -6)

ATA: 2020-04-12 08:13 LT (UTC -7)

**PAST TRACK**  
**ROUTE FORECAST**

---

Reported ETA: **2020-04-12 09:00 LT (UTC -7)**

Calculated ETA:

.....

Calculated ETA at:

.....

Predictive ETD:

.....

Reported Destination: **SEATTLE**

---

Distance Travelled:

.....

Distance to Go:



.....  
Total Voyage Distance:  
.....  
Time to Destination:  
.....

---

Draught (Reported/Max): **3 m /**

.....  
Load Condition:  
.....  
Speed recorded (Max / Average): **9.2 knots / 8.5 knots**

---

#### EVENTS TIMELINE POSITION HISTORY

Reported Destination and ETA Received 2020-04-12 19:52 UTC

##### Summary

##### Where is the ship?

Passenger Ship **SAFARI VOYAGER** is currently located at **USWC - US West Coast** at position **47° 39' 31.14" N, 122° 22' 55.2" W** as reported by MarineTraffic Terrestrial Automatic Identification System on 2020-04-12 19:58 UTC (**1 month ago**)

##### Where is this vessel going to?

The vessel is currently at port **SEATTLE, US** after a voyage of 7 days, 15 hours originating from port **ENSENADA, MX**.

##### What kind of ship is this?

SAFARI VOYAGER (IMO: 8963753) is a **Passenger Ship** that was built in 1982 (**38 years ago**) and is sailing under the flag of **St Kitts Nevis**.

Her length overall (LOA) is 51.87 meters and her width is 10.97 meters.

##### Vessel Information

##### General

IMO: **8963753**

Name: **SAFARI VOYAGER**

Vessel Type - Generic: **Passenger**

Vessel Type - Detailed: **Passenger Ship**

Status: **Active**

MMSI: **341500000**

Call Sign: **V4AV3**

Flag: **St Kitts Nevis [KN]**

Gross Tonnage: **1195**

Summer DWT: -

Length Overall x Breadth Extreme: **51.87 x 10.97 m**

Year Built: **1982**

Home Port: -

Classification Society:

.....

Builder:

.....

Owner:

.....  
Manager:  
.....



  **XIN WU ZHOU 1**

ADD TO FLEET

CREATE NOTIFICATIONS

**Voyage Information**

UNLOCK VOYAGE INFORMATION

**CN CFDCAOFEIDIAN**

**CN HUAHUANGPU**

**ATD: 2020-04-25 02:58 LT (UTC +8)**

**ATA: 2020-05-01 17:50 LT (UTC +8)**

**PAST TRACK**  
**ROUTE FORECAST**

---

Reported ETA: **2020-05-01 04:00 LT (UTC +8)**

Calculated ETA:

.....

Calculated ETA at:

.....

Predictive ETD:

.....

Reported Destination: **XINSHA**

---

Distance Travelled:

.....

Distance to Go:

.....

Total Voyage Distance:

.....

Time to Destination:

.....

---

Draught (Reported/Max): **13.5 m /**

.....

Load Condition:

.....

Speed recorded (Max / Average): **11.5 knots / 10.2 knots**

---

## EVENTS TIMELINE POSITION HISTORY

Reported Destination and ETA Received 2020-05-01 20:34 UTC

### Summary

#### Where is the ship?

Bulk Carrier **XIN WU ZHOU 1** is currently located at **SCHINA - South China** at position **23° 1' 30.648" N, 113° 31' 23.88" E** as reported by MarineTraffic Terrestrial Automatic Identification System on 2020-05-01 21:04 UTC (**2 minutes ago**)

The wind in this area at that time blows from **North** direction at force **0** Beaufort.

#### Where is this vessel going to?

The vessel is currently at port **HUANGPU, CN** after a voyage of 6 days, 14 hours originating from port **CAOFEIDIAN, CN**.

#### What kind of ship is this?

XIN WU ZHOU 1 (IMO: 9183221) is a **Bulk Carrier** that was built in 2001 (**19 years ago**) and is sailing under the flag of **China**.

It's carrying capacity is **75668 t DWT** and her current draught is reported to be 13.5 meters. Her length overall (LOA) is 225 meters and her width is 32.3 meters.

### Vessel Information

#### General

IMO: **9183221**

Name: **XIN WU ZHOU 1**

Vessel Type - Generic: **Cargo**

Vessel Type - Detailed: **Bulk Carrier**

Status: **Active**

MMSI: **414238000**

Call Sign: **BRWV**

Flag: **China [CN]**

Gross Tonnage: **40115**

Summer DWT: **75668 t**

Length Overall x Breadth Extreme: **225 x 32.3 m**

Year Built: **2001**

Home Port: -

Classification Society:

.....

Builder:

.....

Owner:

.....

Manager:

.....

Ownership & Associated Parties

Structure & Machinery

Dimensions

Tonnage, Capacity & Loadline  
 Ex Names History




UNLOCK VESSEL INFORMATION

Recent Port Calls

Port	Arrival	Departure
<a href="#">HUANGPU (UTC +8)</a>	2020-05-01 17:50 LT (UTC +8)	

[VIEW FULL LIST](#)

Time Format

UNLOCK MORE DATA

Events Timeline

Get access to vessel events for XIN WU ZHOU 1

UNLOCK EVENTS TIMELINE

Service Areas

Trade Areas Countries Ports  
 Since 2015 Last Year

Trade Area	No Port Calls recorded	Years Observed
.....	.....	.....
.....	.....	.....
.....	.....	.....
.....	.....	.....
.....	.....	.....

UNLOCK SERVICE AREAS

Similar Vessels

See vessels similar t



## SUN RUBY

[https://www.marinetraffic.com/en/ais/details/ships/shipid:689457/mmsi:477789000/imo:9274551/vesel:SUN\\_RUBY](https://www.marinetraffic.com/en/ais/details/ships/shipid:689457/mmsi:477789000/imo:9274551/vesel:SUN_RUBY)



Bulk CarrierIMO: **9274551**

ADD TO FLEET

CREATE NOTIFICATIONS

**Voyage Information**

UNLOCK VOYAGE INFORMATION

**AU KWIKWINANA**

**AU DAMDAMPIER**

**ATA: 2020-05-07 18:04 LT (UTC +9)**

**ETA: 2020-05-23 00:01 LT (UTC +8)**

**PAST TRACK**  
**ROUTE FORECAST**

---

Reported ETA: **2020-05-23 00:01 LT (UTC +8)**

Calculated ETA:

.....

Calculated ETA at:

.....

Predictive ETD:

.....

Reported Destination: **AU DAM**

---

Distance Travelled:

.....  
Distance to Go:  
.....  
Total Voyage Distance:  
.....  
Time to Destination:  
.....

---

Draught (Reported/Max): **6.4 m /**

.....  
Load Condition:  
.....  
Speed recorded (Max / Average): **10.8 knots / 8.9 knots**

---

#### EVENTS TIMELINE POSITION HISTORY

Reported Destination and ETA Received 2020-05-12 20:11 UTC

##### Summary

##### Where is the ship?

Bulk Carrier **SUN RUBY** is currently located at **WAUS - West Australia** at position **32° 10' 58.692" S, 115° 42' 4.32" E** as reported by MarineTraffic Terrestrial Automatic Identification System on 2020-05-12 20:14 UTC (**2 minutes ago**)

The wind in this area at that time blows from **North** direction at force **0** Beaufort.

##### Where is this vessel going to?

The vessel is currently at port **KWINANA, AU** and her next destination is **DAMPIER, AU**

##### What kind of ship is this?

SUN RUBY (IMO: 9274551) is a **Bulk Carrier** that was built in 2004 (**16 years ago**) and is sailing under the flag of **Hong Kong**.

It's carrying capacity is **32754 t DWT** and her current draught is reported to be 6.4 meters. Her length overall (LOA) is 177 meters and her width is 28.4 meters.

##### Vessel Information

###### General

IMO: **9274551**

Name: **SUN RUBY**

Vessel Type - Generic: **Cargo**

Vessel Type - Detailed: **Bulk Carrier**

Status: **Active**

MMSI: **477789000**

Call Sign: **VRZU4**

Flag: **Hong Kong [HK]**

Gross Tonnage: **19887**

Summer DWT: **32754 t**

Length Overall x Breadth Extreme: **177 x 28.4 m**

Year Built: **2004**

Home Port: **HONG KONG**

Classification Society:

.....

Builder:  
.....  
Owner:  
.....  
Manager:  
.....





# WESTWOOD FRASER

[https://www.marinetraffic.com/en/ais/details/ships/shipid:3774976/mmsi:-9226073/imo:9226073/vessel:WESTWOOD FRASER](https://www.marinetraffic.com/en/ais/details/ships/shipid:3774976/mmsi:-9226073/imo:9226073/vessel:WESTWOOD_FRASER)

- ADD TO FLEET
- CREATE NOTIFICATIONS
- Voyage Information**
- UNLOCK VOYAGE INFORMATION
- PAST TRACK**
- ROUTE FORECAST**

---

Reported ETA: -

Calculated ETA:

.....

Calculated ETA at:

.....

Predictive ETD:

.....

Reported Destination: -

---

Distance Travelled:

.....

Distance to Go:

.....

Total Voyage Distance:

.....

Time to Destination:

.....

---

Draught (Reported/Max): - /

.....

Load Condition:

.....

Speed recorded (Max / Average): - / -

---

## EVENTS TIMELINE POSITION HISTORY

Reported Destination and ETA Received 2015-11-29 01:08

### Summary

#### Where is the ship?

General Cargo **WESTWOOD FRASER** is currently located at **unknown area** at position **0° 0' 0" N, 0° 0' 0" E** as reported by MarineTraffic Terrestrial Automatic Identification System on (\*\*\*\*)

#### What kind of ship is this?

WESTWOOD FRASER (IMO: 9226073) is a **General Cargo** .

It's carrying capacity is **45000 t DWT** and her current draught is reported to be null meters. Her length overall (LOA) is 199.9 meters and her width is 32 meters.

### Vessel Information

#### General

IMO: **9226073**

Name: **WESTWOOD FRASER**

Vessel Type - Generic: **Cargo**

Vessel Type - Detailed: **General Cargo**

Status: **Cancelled order**

MMSI: -

Call Sign: -

Flag: -

Gross Tonnage: **31772**

Summer DWT: **45000 t**

Length Overall x Breadth Extreme: **199.9 x 32 m**

Year Built: -

Home Port: -

Classification Society:

.....

Builder:

.....

Owner:

.....

Manager:

.....



# WESTWOOD OLYMPIA

[https://www.marinetraffic.com/en/ais/details/ships/shipid:376120/mmsi:311864000/imo:9226061/vesel:WESTWOOD\\_OLYMPIA](https://www.marinetraffic.com/en/ais/details/ships/shipid:376120/mmsi:311864000/imo:9226061/vesel:WESTWOOD_OLYMPIA)



Cargo/ContainershipIMO: **9226061**

ADD TO FLEET

CREATE NOTIFICATIONS

### Voyage Information

UNLOCK VOYAGE INFORMATION

**JP\_NGONAGOYA**

USA PAPS

**ATD:** 2020-05-05 17:02 LT (UTC +9)

**PAST TRACK**

**ROUTE FORECAST**

---

Reported ETA: **2020-05-20 08:00 LT**

Calculated ETA:

.....

Calculated ETA at:

.....

Predictive ETD:

.....

Reported Destination: **USA PAPS**

---

Distance Travelled:

.....

Distance to Go:

.....

Total Voyage Distance:

.....  
Time to Destination:  
.....

---

Draught (Reported/Max): **8.9 m /**

.....  
Load Condition:  
.....  
Speed recorded (Max / Average): **14.7 knots / 14.1 knots**

---

### EVENTS TIMELINE POSITION HISTORY

Reported Destination and ETA Received 2020-05-12 15:00 UTC

#### Summary

##### Where is the ship?

Cargo/Containership **WESTWOOD OLYMPIA** is currently located at **JAPAN - Japan Coast** at position **35° 38' 48.696" N, 141° 14' 16.44" E** as reported by MarineTraffic Terrestrial Automatic Identification System on 2020-05-06 02:29 UTC (**6 days, 20 hours ago**)

##### Where is this vessel going to?

The vessel departed from **NAGOYA, JP** on 2020-05-05 17:02 LT (UTC +9) and is currently sailing at **14.7 knots** with **Northeast** direction

##### What kind of ship is this?

WESTWOOD OLYMPIA (IMO: 9226061) is a **Cargo/Containership** that was built in 2004 (**16 years ago**) and is sailing under the flag of **Bahamas**.

It's carrying capacity is **48000 t DWT** and her current draught is reported to be 8.9 meters. Her length overall (LOA) is 199.9 meters and her width is 31.07 meters.

#### Vessel Information

##### General

IMO: **9226061**

Name: **WESTWOOD OLYMPIA**

Vessel Type - Generic: **Cargo**

Vessel Type - Detailed: **Cargo/Containership**

Status: **Active**

MMSI: **311864000**

Call Sign: **C6UB2**

Flag: **Bahamas [BS]**

Gross Tonnage: **32551**

Summer DWT: **48000 t**

Length Overall x Breadth Extreme: **199.9 x 31.07 m**

Year Built: **2004**

Home Port: **NASSAU**

Classification Society:  
.....

Builder:  
.....

Owner:  
.....





[https://www.marinetraffic.com/en/ais/details/ships/shipid:411485/mmsi:636018263/imo:9198276/vesel:YM\\_ORCHID](https://www.marinetraffic.com/en/ais/details/ships/shipid:411485/mmsi:636018263/imo:9198276/vesel:YM_ORCHID)

ADD TO FLEET

CREATE NOTIFICATIONS

**Voyage Information**

UNLOCK VOYAGE INFORMATION

**CN SZX** SHENZHEN

**SG SIN** SINGAPORE

**ATD:** 2020-04-30 11:28 LT (UTC +8)

**ETA:** 2020-05-04 14:00 LT (UTC +8)

**PAST TRACK**

**ROUTE FORECAST**

---

Reported ETA: **2020-05-04 14:00 LT (UTC +8)**

Calculated ETA:

.....

Calculated ETA at:

.....

Predictive ETD:

.....

Reported Destination: **CN SHK>SG SIN**

---

Distance Travelled:

.....

Distance to Go:

.....

Total Voyage Distance:

.....

Time to Destination:

.....

---

Draught (Reported/Max): **12.4 m /**

.....

Load Condition:

.....

Speed recorded (Max / Average): **17.4 knots / 15 knots**

---

## EVENTS TIMELINE POSITION HISTORY

Reported Destination and ETA Received 2020-04-30 09:09 UTC

### Summary

#### Where is the ship?

Container Ship **YM ORCHID** is currently located at **SCHINA - South China** at position **21° 17' 9.204" N, 113° 39' 6.12" E** as reported by MarineTraffic Terrestrial Automatic Identification System on 2020-04-30 09:38 UTC (**1 day, 11 hours ago**)

#### Where is this vessel going to?

The vessel departed from **SHENZHEN, CN** on 2020-04-30 11:28 LT (UTC +8) and is currently sailing at **16.8 knots** with **Southwest** direction heading to **SINGAPORE, SG** with reported Estimated Time of Arrival at 2020-05-04 14:00 LT (UTC +8) local time (**in 2 days, 8 hours** )

#### What kind of ship is this?

YM ORCHID (IMO: 9198276) is a **Container Ship** that was built in 2000 (**20 years ago**) and is sailing under the flag of **Liberia**.

It's carrying capacity is **5551 TEU** and her current draught is reported to be 12.4 meters. Her length overall (LOA) is 274.69 meters and her width is 40 meters.

### Vessel Information

#### General

IMO: **9198276**

Name: **YM ORCHID**

Vessel Type - Generic: **Cargo**

Vessel Type - Detailed: **Container Ship**

Status: **Active**

MMSI: **636018263**

Call Sign: **D5OX6**

Flag: **Liberia [LR]**

Gross Tonnage: **64254**

Summer DWT: **68303 t**

Length Overall x Breadth Extreme: **274.69 x 40 m**

Year Built: **2000**

Home Port: **MONROVIA**

Classification Society:

.....

Builder:

.....

Owner:

.....

Manager:

.....

Ownership & Associated Parties

Structure & Machinery  
 Dimensions  
 Tonnage, Capacity & Loadline  
 Ex Names History




UNLOCK VESSEL INFORMATION

**Recent Port Calls**

No data available at the moment

UNLOCK MORE DATA

**Events Timeline**

Get access to vessel events for YM ORCHID

UNLOCK EVENTS TIMELINE

**Service Areas**

Trade Areas Countries Ports  
 Since 2015 Last Year

Trade Area	No Port Calls recorded	Years Observed
.....	.....	.....
.....	.....	.....
.....	.....	.....
.....	.....	.....
.....	.....	.....

UNLOCK SERVICE AREAS

**Similar Vessels**

See vessels similar to YM ORCHID, based on the type, capacity, dimensions.

UNLOCK SIMILAR VESSELS





Live Map Explore Community Pricing



•

Log in

Live Map

BlogHelp Centre

English (EN)



## MAERSK AMAZON

[https://www.marinetraffic.com/en/ais/details/ships/shipid:758987/mmsi:636092601/imo:9398395/vesel:MAERSK\\_AMAZON](https://www.marinetraffic.com/en/ais/details/ships/shipid:758987/mmsi:636092601/imo:9398395/vesel:MAERSK_AMAZON)



Container Ship IMO: **9398395**

ADD TO FLEET

CREATE NOTIFICATIONS

### Voyage Information

UNLOCK VOYAGE INFORMATION

**MY TPPTANJUNG PELEPAS**

**MU PLU**PORT LOUIS

**ATD:** 2020-05-10 06:10 LT (UTC +8)

**ETA:** 2020-05-17 22:00 LT (UTC +4)

**PAST TRACK**

---

Reported ETA: **2020-05-17 22:00 LT (UTC +4)**

Calculated ETA:

.....

Calculated ETA at:

.....

Predictive ETD:

.....

Reported Destination: **PORT LOUIS MUPLU**

---

Distance Travelled:

.....

Distance to Go:

.....

Total Voyage Distance:

.....

Time to Destination:

.....

---

Draught (Reported/Max): **12 m /**

.....

Load Condition:

.....

Speed recorded (Max / Average): **19.1 knots / 17.5 knots**

---

## EVENTS TIMELINE POSITION HISTORY

Reported Destination and ETA Received 2020-05-10 20:57 UTC

### Summary

#### Where is the ship?

Container Ship **MAERSK AMAZON** is currently located at **INDO - Malacca Strait** at position **5° 23' 39.599" N, 97° 50' 7.872" E** as reported by MarineTraffic Terrestrial Automatic Identification System on 2020-05-10 21:52 UTC (**2 days ago**)

#### Where is this vessel going to?

The vessel departed from **TANJUNG PELEPAS, MY** on 2020-05-10 06:10 LT (UTC +8) and is currently sailing at **18.2 knots** with **Northwest** direction heading to **PORT LOUIS, MU** with reported Estimated Time of Arrival at 2020-05-18 02:00 LT (UTC +8) local time (**in 4 days, 19 hours** )

#### What kind of ship is this?

MAERSK AMAZON (IMO: 9398395) is a **Container Ship** that was built in 2009 (**11 years ago**) and is sailing under the flag of **Liberia**.

It's carrying capacity is **8200 TEU** and her current draught is reported to be 12 meters. Her length overall (LOA) is 334 meters and her width is 42.8 meters.

#### Vessel Information

##### General

IMO: **9398395**

Name: **MAERSK AMAZON**  
Vessel Type - Generic: **Cargo**  
Vessel Type - Detailed: **Container Ship**  
Status: **Active**  
MMSI: **636092601**  
Call Sign: **A8SI3**  
Flag: **Liberia [LR]**  
Gross Tonnage: **91158**  
Summer DWT: **108574 t**  
Length Overall x Breadth Extreme: **334 x 42.8 m**  
Year Built: **2009**  
Home Port: **MONROVIA**  
Classification Society:  
.....  
Builder:  
.....