

WASHINGTON UTILITIES AND TRANSPORTATION COMMISSION

CERTIFICATE OF PUBLIC CONVENIENCE AND NECESSITY

TO OPERATE A GAS PLANT FOR HIRE

The Washington Water Power Company of East 1411 Mission Avenue, Spokane, Washington, is hereby authorized to operate a gas plant for hire in the general area or areas of:

Appendix A-1 Amended 9/11/91
Appendix A-2 Amended 5/11/86
Appendix A-3 Amended 4/15/66
Appendix A-4 Original 10/19/56
Appendix A-5 Amended 5/11/86
Appendix A-6 Amended 1/16/91
Appendix A-7 Original 10/9/61
Appendix A-8 Original 10/9/61
Appendix A-9 Original 10/9/61
Appendix A-10 Amended 9/11/91
Appendix A-11 Original 4/15/66
Appendix A-12 Original 4/15/66

Appendix A-13 Original 4/7/67
Appendix A-14 Original 4/7/67
Appendix A-15 Original 4/24/68
Appendix A-16 Original 4/24/68
Appendix A-17 Original 3/24/70
Appendix A-18 Original 3/19/74
Appendix A-19 Original 3/19/74
Appendix A-20 Original 3/19/74
Appendix A-21 Amended 1/22/91
Appendix A-22 Original 3/19/74
Appendix A-23 Original 3/19/74
Appendix A-24 Original 11/13/85

CONDITIONS:

1. Any gas plant operated by virtue of this certificate must be operated in accordance with the Laws of the State of Washington and the Rules and Regulations of this Commission.
2. This certificate must be kept on file at the main office of the gas company except when directed to be transmitted to the Commission, and shall be subject at all times to inspection by the authorized representatives of the Commission.
3. This certificate shall be subject to revocation and cancellation by the Commission upon a showing of procurement by false affidavit or representation.
4. This certificate is subject to the terms, conditions and provisions of the Orders in Cause Nos. U-8889, U-9021, U-9022, U-9023, U-9052, U-9115, U-9288, U-9591, U-9676, U-9764, U-9826, U-9954, U-73-53, U-85-67, U-86-84, U-88-1884, Docket No. UG-900873, UG-900905, UG-900937, UG-900979 and UG 911028.

This certificate is issued upon finding by the Washington Utilities and Transportation Commission that public convenience and necessity requires or will require such operation in accordance with RCW 80.28.190.

Order No. UG-911028 - Dated October 16, 1991

Dated at Olympia, Washington

WASHINGTON UTILITIES AND TRANSPORTATION COMMISSION

By _____

Paul C. ...



SERVICE DATE
OCT 16 1991

RECEIVED WWP.CO.
FINANCE DEPARTMENT

OCT 21 1991

BEFORE THE WASHINGTON UTILITIES AND TRANSPORTATION COMMISSION

In the Matter of the Application)
of THE WASHINGTON WATER POWER)
COMPANY to Amend its Certificate of)
Public Convenience and Necessity to)
Operate a Gas Plant for Hire in the)
General Area of Spokane County.)
.)

DOCKET NO. UG-911028

ORDER GRANTING
APPLICATION

On September 10, 1991, with additional information provided on October 3, 1991, The Washington Water Power Company (WWP), a Washington corporation, filed an application to amend its present Certificate of Public Convenience and Necessity to Operate a Gas Plant for Hire, No. 6, amended to include an additional area in Stevens County. (Appendix A-1)

WWP is presently certificated for and is now providing gas service in Stevens County. The additional area in Stevens County requested is contiguous to the company's present area in Stevens County.

WWP is proposing to serve 17 residential customers with the present potential for many more with a main extension. There is the potential of additional growth of residential customers in the area.

This order makes no determination at this time as to the reasonableness of any gas pipeline facility construction to serve this addition to WWP's service area, but reserves the right of the Commission to determine such reasonable services and expenditures, together with the treatment of same, in any formal proceeding before the Commission dealing with WWP's results of operation for ratemaking purposes.

It appears that the application herein should be granted to satisfy the public convenience and necessity.


FINDINGS OF FACT

1. The Washington Water Power Company, a Washington corporation, operates a gas plant for hire in this state and is subject to the jurisdiction of this Commission.

2. The Washington Water Power Company has heretofore been issued a Certificate of Public Convenience and Necessity to Operate a Gas Plant for Hire No. 6, amended.

DATED at Olympia, Washington, and effective this 16th
day of October, 1991.

WASHINGTON UTILITIES AND TRANSPORTATION COMMISSION

A handwritten signature in cursive script, appearing to read "R. D. Casad", with a long horizontal flourish extending to the right.

RICHARD D. CASAD, Commissioner

A handwritten signature in cursive script, appearing to read "A. J. Pardini", with a small flourish above the "i".

A. J. PARDINI, Commissioner

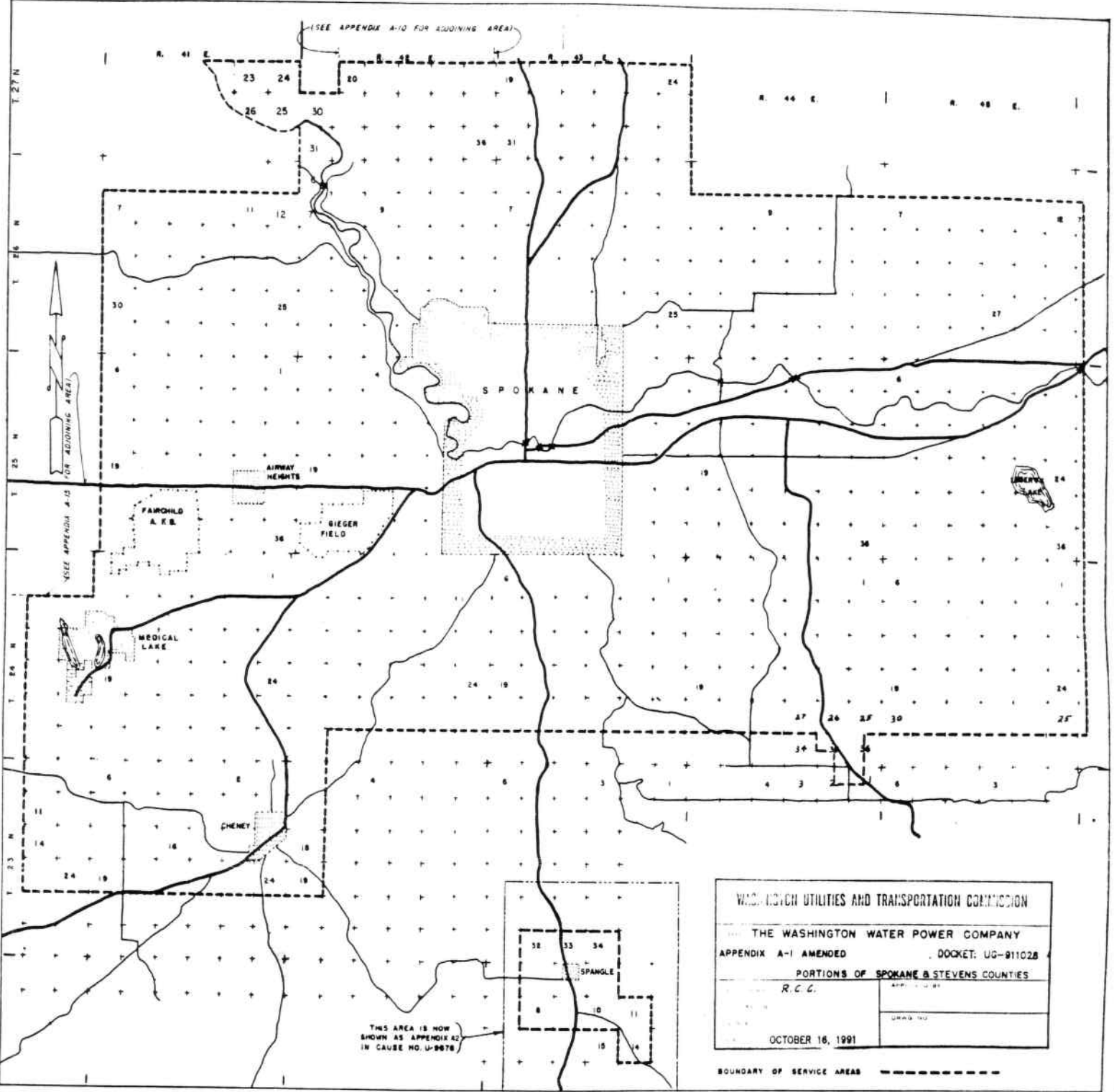
THE WASHINGTON WATER POWER COMPANY

Legal Description

Portion of Spokane County described as follows:

Beginning at the northeast corner of fractional Sec. 7, T. 26 N., R. 46 E., and running southerly along the common boundary line between the States of Washington and Idaho, along fractional Secs. 7, 18, 19, 30 and 31, T. 26 N., R. 46 E., and Secs. 6, 7, 18, 19, 30, and 31, T. 25 N., R. 46 E., and Secs. 6, 7, 18, 19 and 30, T. 24 N., R. 46 E., to the southeast corner of fractional Sec. 30, T. 24 N., R. 46 E.; thence westerly on the south line of Sec. 30, T. 24 N., R. 46 E., and Secs. 25, 26, 27, 28, 29 and 30, T. 24 N., R. 45 E., and Sec. 25, T. 24 N., R. 44 E., to the center line of Sec. 36, T. 24 N., R. 44 E.; thence south along the center line of Sec. 36, T. 24 N., R. 44 E. and continuing south along the center line of Sec. 1, T. 23 N., R. 44 E. to the east-west centerline of said Sec. 1; thence west along the east-west center line of Secs. 1 and 2, T. 23 N., R. 44 E. to the north-south center line of said Sec. 2; thence north along the north-south center line of Sec. 2, T. 23 N., R. 44 E. and continuing north along the center line of Sec. 35, T. 24 N., R. 44 E. to the east-west center line of said Sec. 35; thence west along the east-west center line to the west line of Sec. 35, T. 24 N., R. 44 E.; thence north along the west line of Sec. 35, T. 24 N., R. 44 E. to the southeast corner of Sec. 27, T. 24 N., R. 44 E.; thence west along the south line of Secs. 27, 28, 29 and 30, T. 24 N., R. 44 E., Secs. 25, 26, 27, 28, 29, and 30, T. 24 N., R. 43 E., and Secs. 25, 26, 27, 28, 29, T. 24 N., R. 42 E., to the southwest corner of Sec. 29, T. 24 N., R. 42 E.; thence south along the east line of Sec. 31, T. 24 N., R. 42 E., and Secs. 6, 7, 18 and 19, T. 23 N., R. 42 E., to the southeast corner of Sec. 19, T. 23 N., R. 42 E.; thence westerly on the south line of Sec. 19, T. 23 N., R. 42 E., and Secs. 24, 23, 22, 21, 20 and 19, T. 23 N., R. 41 E., and Secs. 24 and 23, T. 23 N., R. 40 E., to the southwest corner of Sec. 23, T. 23 N., R. 40 E.; thence northerly on the west line of Secs. 23, 14, 11 and 2, T. 23 N., R. 40 E., and Secs. 35, 26, 23, 14 and 11, T. 24 N., R. 40 E., to the northwest corner of Sec. 11, T. 24 N., R. 40 E.; thence easterly on the north line of Secs. 11 and 12, T., 24 N., R. 40 E., to the northeast corner of Sec. 12. T. 24 N., R. 40 E.; thence northerly on the west line of Sec. 6, T. 24 N., R. 41 E., and Secs. 31, 30, 19, 18, 7 and 6, T. 25 N., R. 41 E., and Secs. 31, 30, 19, 18 and 7, T. 26 N., R. 41 E., to the northwest corner of Sec. 7, T. 26 N., R. 41 E.; thence easterly on the north line of Secs. 7, 8, 9, 10, 11 and 12, T. 26 N., R. 41 E., to the northeast corner of Sec. 12, T. 26 N., R. 41 E.; thence northerly on the west line of Sec. 6, T. 26 N., R. 42 E., and Sec. 31, T. 27 N., R. 42 E., to the northwest corner of Sec. 31, T. 27 N., R. 42 E.; thence westerly on the south line of Secs. 25, T. 27 N., R. 41 E., to the mean water line on the north bank of the Spokane River; thence westerly following the north bank

of the Spokane River through Sec. 36, 35, 26, 27 and 22, T. 27 N., R. 41 E. to the north line of Sec. 22 T. 27 N., R. 41.; thence east along the north line of Sec. 22, 23 and 24, T. 27 N., R. 41 E., to the northeast corner of Sec. 24, T. 27 N., R. 41 E.; thence southerly on the east line of Sec. 24, T. 27 N., R. 41 E., to the northwest corner of Sec. 30, T. 27 N., R. 42 E.; thence westerly on the north line of Secs. 30 and 29, T. 27 N., R. 42 E., to its intersection with the common boundary line between Spokane and Stevens Counties; thence northerly along the common boundary line between Spokane and Stevens Counties through Sec. 20, T. 27 N., R. 42 E., to the northwest corner of Sec. 20, T. 27 N., R. 42 E.; thence easterly on the north line of Secs. 20, 21, 22, 23 and 24, T. 27 N., R. 42 E., and Secs. 19, 20, 21, 22, 23, and 24, T., 27 N., R. 43 E., to the northeast corner of Sec. 24, T. 27 N., R. 43 E.; thence southerly on the east line of Secs. 24, 25 and 36, T. 27 N., R. 43 E., and Sec. 1, T. 26 N., R. 43 E., to the southeast corner of Sec. 1, T. 26 N., R. 43 E.; thence easterly on the north line of Secs. 7, 8, 9, 10, 11 and 12, T. 26 N., R. 44 E., and Secs. 7, 8, 9, 10, 11 and 12, T. 26 N., R. 45 E., and to the northeast corner of fractional Sec. 7, T. 26 N., R. 46 E., which is the point of beginning.



WASHINGTON UTILITIES AND TRANSPORTATION COMMISSION

THE WASHINGTON WATER POWER COMPANY

APPENDIX A-1 AMENDED DOCKET: UC-911028

PORTIONS OF SPOKANE & STEVENS COUNTIES

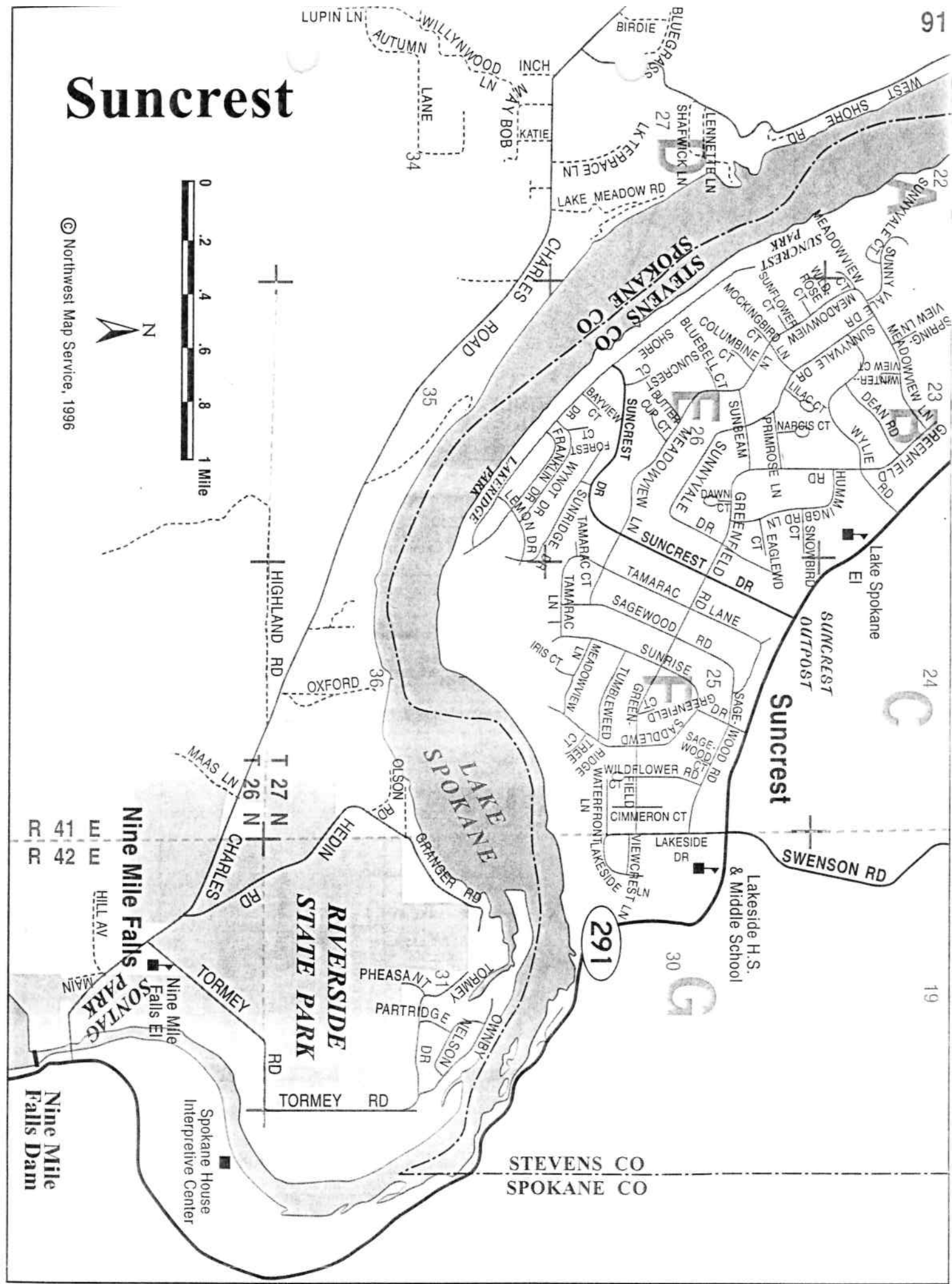
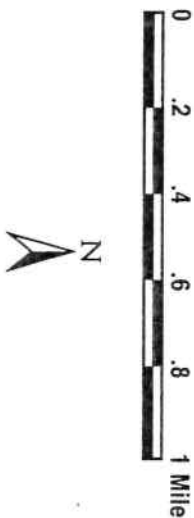
R.C.C.

OCTOBER 16, 1991

BOUNDARY OF SERVICE AREA - - - - -

Suncrest

© Northwest Map Service, 1996



R 41	E 41
R 42	E 42

Nine Mile Falls
 SONTAG
 Falls EI

Nine Mile Falls Dam

Spokane House
 Interpretive Center

RIVERSIDE STATE PARK

HILL AV
 MAIN

STEVENS CO
 SPOKANE CO

Lake Side H.S.
 & Middle School

Lake Spokane
 EI

291

30
 G

19

24

23

22

35

36
 OXFORD

31
 PHEASANT LN

DR
 NELSON

DR
 OHNBY

DR
 PARTRIDGE

DR
 TORMEY

DR
 TORMEY

DR
 GRANGER RD

DR
 OLSON

DR
 HEDIN

DR
 CHARLES

DR
 MAAS LN

DR
 T 26 N

DR
 T 27 N

DR
 T 26 N

DR
 T 27 N

DR
 HIGHLAND RD

DR
 OXFORD

DR
 OXFORD

DR
 OXFORD

DR
 OXFORD

DR
 OXFORD

DR
 OXFORD

DR
 OXFORD

DR
 OXFORD

DR
 OXFORD

DR
 OXFORD

DR
 OXFORD

DR
 OXFORD

DR
 OXFORD

DR
 OXFORD

DR
 OXFORD

DR
 OXFORD

DR
 OXFORD

DR
 OXFORD

DR
 OXFORD

DR
 OXFORD

DR
 OXFORD

DR
 OXFORD

DR
 OXFORD

DR
 OXFORD

DR
 OXFORD

DR
 OXFORD

DR
 OXFORD

DR
 OXFORD

DR
 OXFORD

DR
 OXFORD

DR
 OXFORD

DR
 OXFORD

DR
 OXFORD

DR
 OXFORD

DR
 OXFORD

DR
 OXFORD

DR
 OXFORD

DR
 OXFORD

DR
 OXFORD

DR
 OXFORD

DR
 OXFORD

DR
 OXFORD

DR
 OXFORD

DR
 OXFORD

DR
 OXFORD

DR
 OXFORD

DR
 OXFORD

DR
 OXFORD

DR
 OXFORD

DR
 OXFORD

DR
 OXFORD

DR
 OXFORD

DR
 OXFORD

DR
 OXFORD

DR
 OXFORD

DR
 OXFORD

DR
 OXFORD

DR
 OXFORD

DR
 OXFORD

DR
 OXFORD

DR
 OXFORD

DR
 OXFORD