

Today 9/30/22 at 08:33am Scot and Stephanie spoke to Brian Klein in radio dispatch with the City of Spokane Water Dept about locate ticket 22407108 with the address 2017 N Monroe St.

**Screenshot from ticket:**

Location information

<b>State</b>	WA	<b>County</b>	SPOKANE	
<b>Place</b>	SPOKANE			
<b>Address/street</b>	2017 N MONROE ST			
<b>Intersecting street</b>	W KNOX AVE			
<b>Location of work</b>	MARK 50 FEET EITHER SIDE OF THE ROUTE MARKED IN WHITE PAINT. MARK FOLLOWING THE ROUTE E FOR 240 FEET. FROM THE INTERSECTION OF N MONROE ST AND W KNOX AVE, HEAD SOUTH ON N MONROE ST FOR 154 FT, HEAD W FOR 111 FEET TO THE BEGINNING OF THE ROUTE.			
<b>Remarks</b>	AREA MARKED IN WHITE PAINT			
<b>NW Lat</b>	47.6764673	<b>Lon</b>	-117.4273494	
		<b>SE Lat</b>	47.6761474	
			<b>Lon</b>	-117.4259502



The section "Location of work" is auto populated in the ITIC system based off the map that is drawn.

I Stephanie spoke to Brian during this same phone call about following the white paint, the provided map and starting directly behind the address listed. All other utilities located with no issue, in fact there was blue paint down as well, so the Water Dept was onsite.

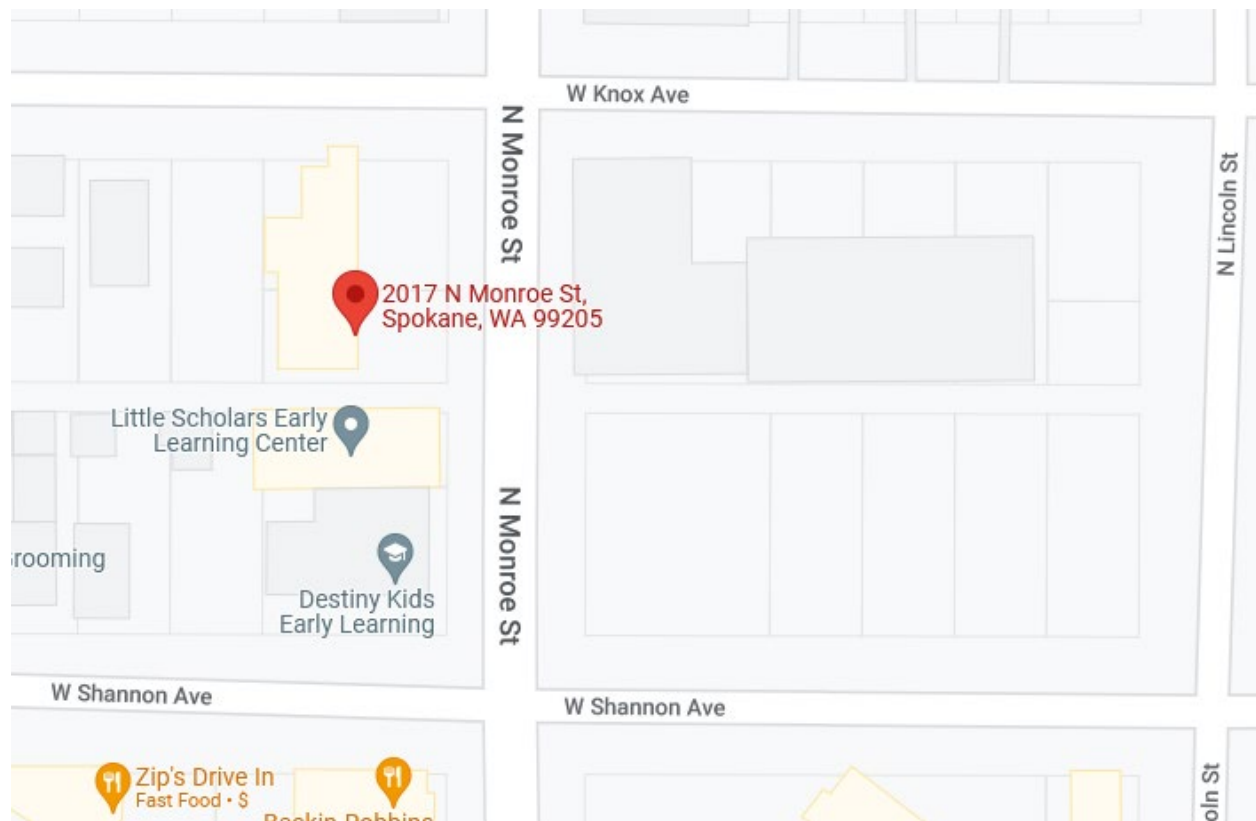
Brian said they do not have access to the map, however he never called to ask for project clarification, if there was confusion, locators typically call. We told Brian there were blue marks saying OK, but we know there is a 16" transmission water main in our route. The blue paint said "Ok" with arrows in blue, which is what prompted our phone call, since we did not know what this meant.

Brian said the route was not understood in the "location of work" section of the ticket and we have to submit a new locate ticket. A new ticket delays our schedule, which is planned for Monday 10/3/22, with subcontract flaggers scheduled at 9:00am.

The conversation ended by Brian stating he was not going to argue with us and refused to locate the site without a new ticket. Brian agreed they ignore white paint, do not have the map and will only locate off the directions under "location of work".

Brian said he will not complete the locate request.

Google Maps of job address 2017 N Monroe, Bellwether Brewing with parking lot just east of building:



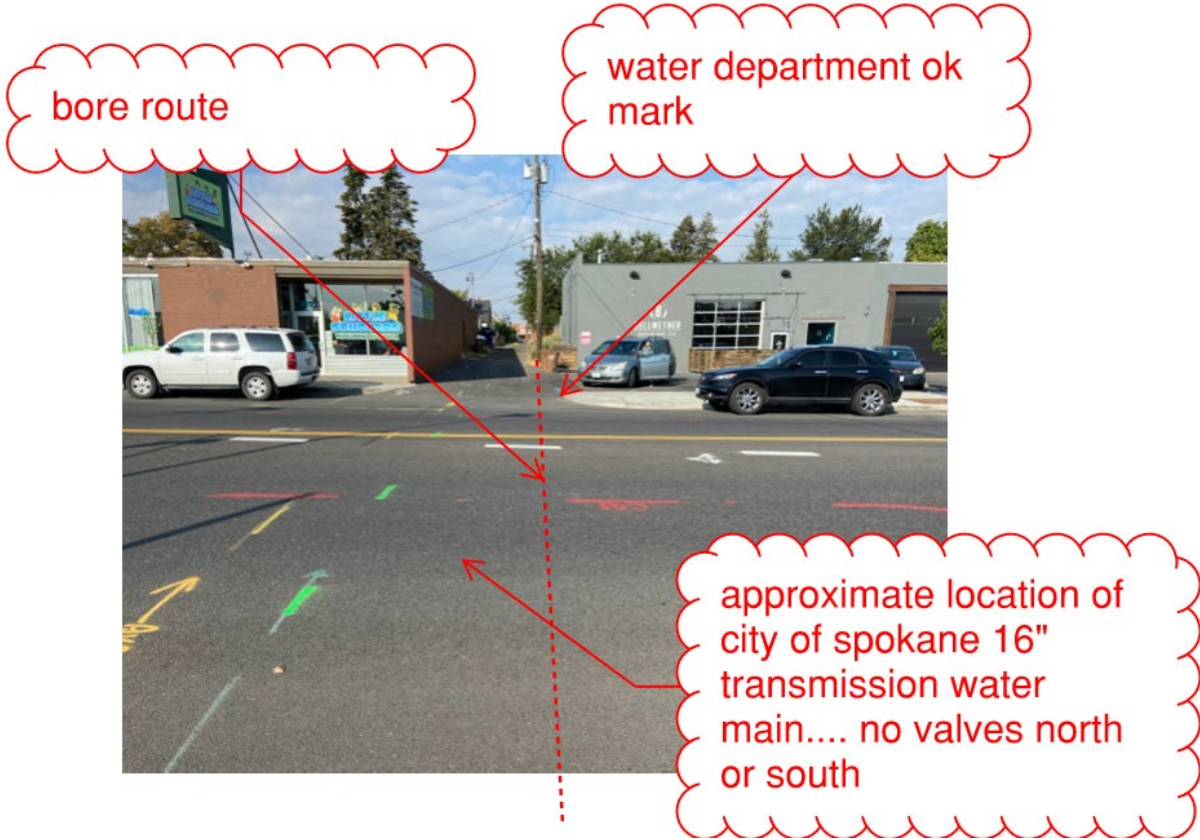


**Pre Job pics taken 9/30/22 same day as phone call.**

Pictures are taken looking west towards Bellwether Brewing address 2017 N Monroe.



Not sure what this means, it's what prompted the phone call today 9/30/22, as clarification was needed. That is when Cardel talked to Brian who stated he would not locate until there was a new dig ticket with better "location of work" direction.



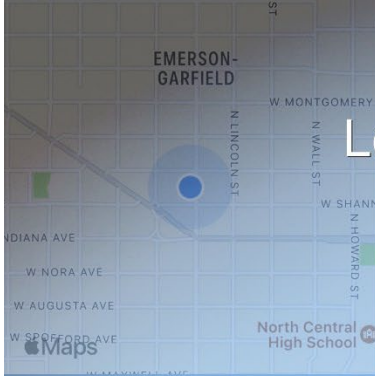
All other facilities were able to locate and you can see the white paint including the city of Spokane sewer, and city of Spokane signals and city of Spokane fiber.



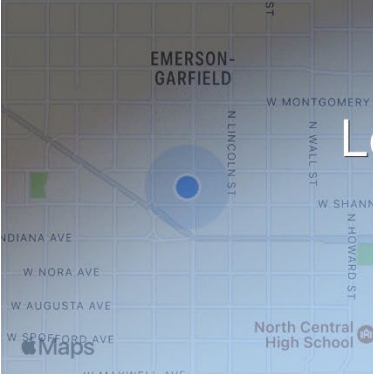
White paint clearly outlining the project.

**Our scope of work includes future tapping of the 16" water main running in the street.**

Network time is not synchronized  
Local: Oct 4, 2022 at 9:11:52 AM PDT  
11T 467959 5280411



Network time is not synchronized  
Local: Oct 4, 2022 at 9:11:53 AM PDT  
11T 467959 5280411





Network time is not synchronized  
Local: Oct 4, 2022 at 9:11:54 AM PDT  
11T 467959 5280411

