 39. Turn **left** onto W Airport Dr.  
*If you reach Tech Park Dr you've gone about 0.1 miles too far.*


---

Then 1.61 miles ..... 171.50 total miles


 40. Turn **slight right** to stay on W Airport Dr.  
*W Airport Dr is just past Tower Rd.*

---

Then 0.40 miles ..... 171.90 total miles


 41. 9000 W AIRPORT DR.  
*Your destination is 0.2 miles past W Airport Dr.*

*If you reach S Flint Rd you've gone about 0.1 miles too far.*

 Spokane International Airport (GEG)

This leg: **58.36 miles**

Start of next leg of route

 42. Start out going **northeast** on W Airport Dr toward S Flint Rd.

---

Then 1.63 miles ..... 173.54 total miles

 43. Merge onto US-2 E toward **Spokane/I-90**.


---

Then 1.37 miles ..... 174.91 total miles

 44. Merge onto I-90 E/US-2 E/US-395 N toward **Spokane**.

---

Then 2.49 miles ..... 177.40 total miles

 45. Take the **Maple St S** exit, EXIT 280, toward **Walnut St/Lincoln St**.

---

Then 0.25 miles ..... 177.65 total miles

 46. Stay **straight** to go onto W 5th Ave.

---

Then 0.07 miles ..... 177.72 total miles

 47. Turn **slight left** onto W Freeway Ave S.

---

Then 0.22 miles ..... 177.94 total miles

 48. W Freeway Ave S becomes W 4th Ave.


---

Then 0.19 miles ..... 178.14 total miles

 49. Turn **left** onto S Lincoln St.  
*S Lincoln St is just past S Monroe St.*

---


Then 0.47 miles ..... 178.60 total miles

 50. Turn **right** onto W Main Ave.  
*W Main Ave is just past W Riverside Ave.*

*If you reach W Spokane Falls Blvd you've gone a little too far.*

---

Then 0.07 miles ..... 178.67 total miles

 51. 808 W MAIN AVE is on the left.  
*If you reach N Post St you've gone a little too far.*

 River Park Square

This leg: **6.76 miles**

