

**WASHINGTON UTILITIES AND TRANSPORTATION COMMISSION
CERTIFICATE OF PUBLIC CONVENIENCE AND NECESSITY
TO OPERATE A GAS PLANT FOR HIRE**

.....The Washington Water Power Company.....
(Name)

ofP. O. Box 3727, Spokane, Washington....99220.. is hereby authorized
(Address)

to operate a gas plant for hire in the general area or areas of:
Spokane County, Asotin County and Stevens County see attached
Appendices A, B, C, D, E and F.

CONDITIONS:

1. Any gas plant operated by virtue of this certificate must be operated in accordance with the Laws of the State of Washington and the Rules and Regulations of this Commission.
2. This certificate must be kept on file at the main office of the gas company except when directed to be transmitted to the Commission. and shall be subject at all times to inspection by the authorized representatives of the Commission.
3. This certificate shall be subject to revocation and cancellation by the Commission upon a showing of procurement by false affidavit or representation.
4. This certificate is subject to the terms, conditions and provisions of the orders in Cause Nos. U-8889, U-9021, U-9022, U-9023, U-9052, U-9115, U-9288, U-9591, U-9676, U-9764, U-9826 and U-9954.

This certificate is issued upon finding by the Washington Utilities and Transportation Commission that public convenience and necessity requires or will require such operation in accordance with RCW 80.28.190, and

Order No. U-....86-84..... Date June 25, 1986

Dated at Olympia, Washington, June 25 19 86

RECEIVED W. W. P. CO.

*
SECRETARY DEPARTMENT
JUN 30 1986

WASHINGTON UTILITIES AND TRANSPORTATION COMMISSION

By Paul C. ...

Date Answered _____ By _____
Sent to File _____ By _____
Referred to Dubick By EDL 6/30/86
S.A.

JUN 26 1986

BEFORE THE WASHINGTON UTILITIES AND TRANSPORTATION COMMISSION

In the Matter of the Application)	
of THE WASHINGTON WATER POWER COM-)	
PANY to amend its Certificate of)	CAUSE NO. U-86-84
Public Convenience and Necessity)	
to Operate a Gas Plant for Hire)	
in the General Area or Areas of)	ORDER GRANTING
Spokane County, Asotin County and)	APPLICATION
Stevens County.)	
.)	

The Washington Water Power Company, A Washington Corporation, on March 24, 1986, filed an application to amend its present Certificate of Convenience and Necessity to Operate a Gas Plant for Hire, No. 6 amended to include areas contiguous to its present certificated areas.

The areas, as applied for, are contiguous to and will be served by an extension of the line now serving the presently certificated areas. These areas requested to be added currently have gas facilities extended into them, which was done in error. The request also includes additional area not presently served with natural gas has high growth potential.

This order makes no determination at this time as to the reasonableness of any gas pipeline facility construction in this addition to The WWP's service area, but reserves the right of the Commission to determine such reasonable services and expenditures, together with the treatment of same, in any formal proceeding before the Commission dealing with The WWP's results of operations for ratemaking purposes.

FINDINGS OF FACT

1. The Washington Water Power Company operates a gas plant for hire in this state and is subject to the jurisdiction of this Commission.

2. The WWP has heretofore been issued a Certificate of Public Convenience and Necessity to Operate a Gas Plant for Hire.

3. The WWP seeks to amend its present Certificate of Public Convenience and Necessity to include additional areas in Spokane, Asotin and Stevens Counties.

4. The additional area sought is contiguous to that area presently certificated to The WWP.

5. At present the area as applied for herein is not certificated to nor being served by any company operating a gas plant for hire.

6. The WWP is capable of installing and operating the required plant facilities to make natural gas service available in the added area as requested herein.

7. The WWP has access to an adequate source of natural gas to serve its certificated area as amended.

8. The operation of a gas plant for hire by The WWP in the area applied for is or will be required by public convenience and necessity.

9. The Certificate of Public Convenience and Necessity presently held by The WWP should be amended to include the additional area requested herein.

O R D E R

IT IS HEREBY ORDERED That the application of The WWP to amend its Certificate of Public Convenience and Necessity to Operate a Gas Plant for Hire to encompass additional areas in Spokane, Asotin and Stevens Counties are approved (see Appendix B, D and F for illustrations and Appendix A, C and E for legal descriptions thereof).

2. IT IS FURTHER ORDERED That the Certificate of Public Convenience and Necessity to Operate a Gas Plant for Hire issued pursuant to Order Paragraph No. 1 preceding, supersedes and cancels Certificate of Public Convenience and Necessity to Operate a Gas Plant for Hire No. 6, as amended, and issued to The Washington Water Power Company on the 24th day of March, 1970, in Cause No. U-9954. The aforementioned Certificate of March 24, 1970 is to be returned to this Commission.

3. IT IS FURTHER ORDERED That the Certificate issued pursuant to Order Paragraph No. 1 preceding, is subject to the terms, conditions and provisions of the orders in Cause Nos. U-8889, U-9021, U-9022, U-9023, U-9052, U-9115, U-9288, U-9591, U-9676, U-9764, U-9826 and U-9954.

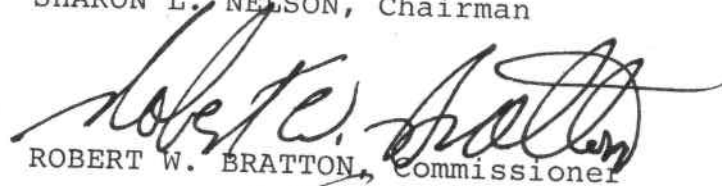
4. IT IS FURTHER ORDERED That jurisdiction over this Cause is retained to effectuate the provisions of this Order.

DATED at Olympia, Washington, and effective this 25th day
of June, 1986.

WASHINGTON UTILITIES AND TRANSPORTATION COMMISSION



SHARON L. NELSON, Chairman



ROBERT W. BRATTON, Commissioner

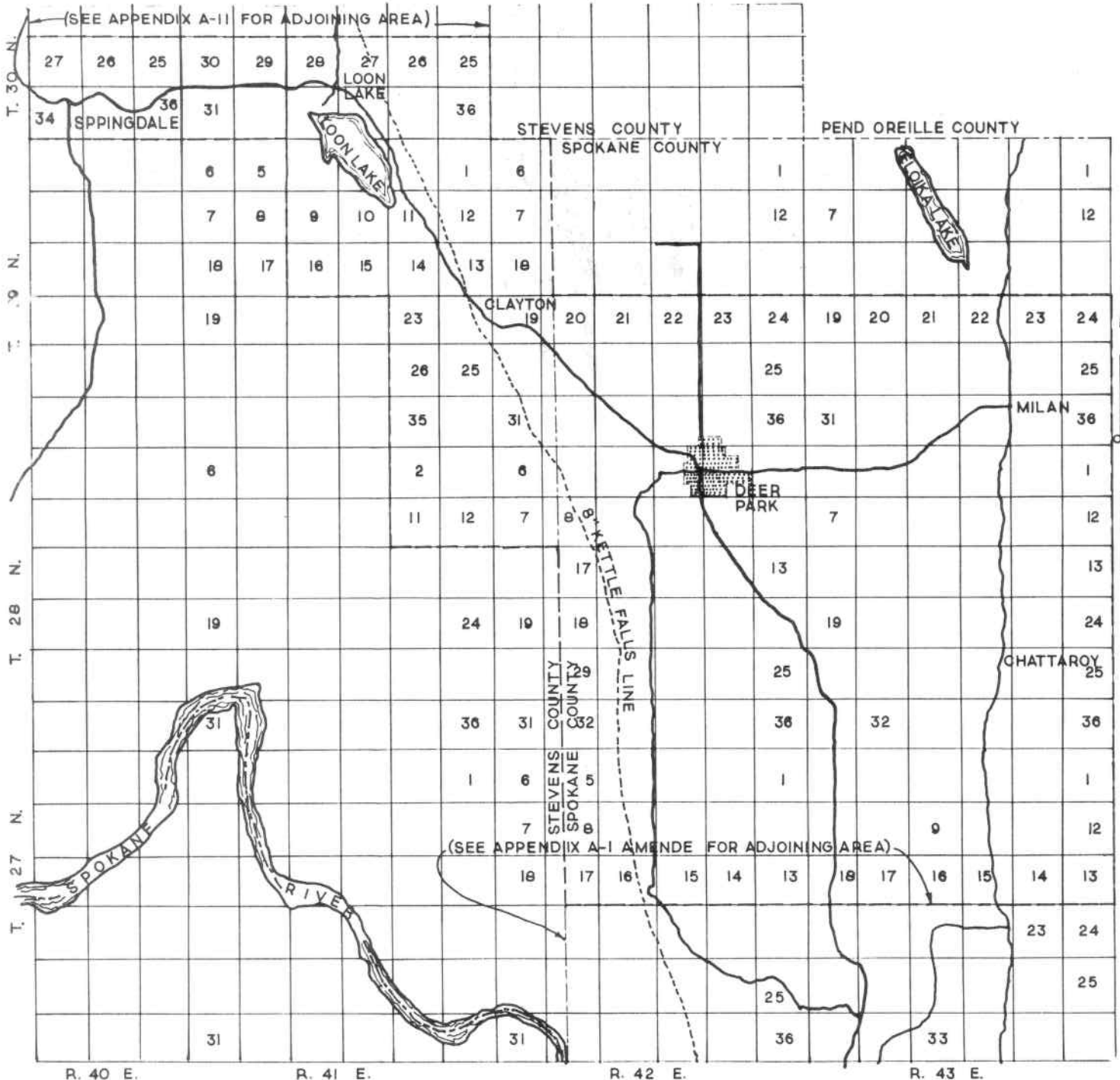


RICHARD D. CASAD, Commissioner

APPENDIX A (Amended 6/11/86) - LEGAL DESCRIPTION - DEER
PARK AND VICINITY, SPOKANE
AND STEVENS COUNTY

All of the incorporated area of Deer Park in Spokane County, and additional portions of said county and portions of Stevens County, lying within the area described as follows:

Beginning at the northwest corner Sec. 27, T 30 R. 40 E. W. M., and running east on north line of Secs. 27, 26 and 25, T. 30 N., R. 40 E. and Secs. 30, 29, 28, 27, 26 and 25, T. 30 N., R. 41. E. to the northeast corner of Sec. 25, T. 30 N., R. 41 E.; thence south on the east line of Secs. 25 and 36, T. 30 N., R 41 E., to the northwest corner of Sec. 6 T. 29 N., R. 42 E.; thence east on the north line of Secs. 6 and 5, T. 29 N., R. 42 E., to the Spokane County line; thence south on the Spokane County Line through Secs. 5, 8 and 17 to the north line of Sec. 20, T. 29 N., R. 42 E.; thence east on the north line of Secs. 20, 21, 22, 23 and 24, T. 29 N., R. 42 E., and Secs. 19, 20, 21, 22, 23 and 24, T. 29 N., R. 43 E. to the northeast corner of Sec. 24, T. 29 N., R. 43 E.; thence south on the east line of Secs. 24, 25 and 36 T. 29 N., R. 43 E., and Secs. 1, 12, 13, 24, 25 and 36, T. 28 N., R. 43 E., and Secs. 1, 12 and 13 T. 27 N., R. 43 E., to the southeast corner of Sec. 13, T. 27 N., R. 43 E.; thence west on the south line of Secs. 13, 14, 15, 16, 17 and 18 T. 27 N., R. 43 E., and Secs. 13, 14, 15, 16 and 17, T. 27 N., R. 42 E., to the Spokane County line; thence north on the Spokane County line through Secs. 17, 8 and 5, T. 27 N., R. 42 E, and Secs. 32, 29, 20 and 17, T. 28 N., R. 42 E., to the south line of Sec. 8 T. 28 N., R. 42 E., thence west on the south line of Secs. 8 and 7, T. 28 N., R. 42 E., and Secs. 12 and 11, T. 28 N., R. 41 E. to the southwest corner of Sec. 11, T. 28 N., R. 41 E.; thence north on the west line of Secs. 11 and 2, T. 28 N., R. 41 E., and Secs. 35, 26 and 23 T. 29 N., R. 41 E., to the southeast corner of Sec. 15 T. 29 N., R. 41 E.; thence west on the south line of Sec. 15 and 16, T. 29 N., R. 41 E., to the southwest corner of Sec. 16, T. 29 N., R. 41 E.; thence north on the west line of Secs. 16, 9 and 4, T. 29 N., R. 41 E., to the southeast corner of Sec. 32, T. 30 N., R. 41 E.; thence west on the south line of Secs. 32 and 31, T. 30 N., R. 41 E., and Secs. 36, 35 and 34, T 30 N., R. 40 E. to the southwest corner of Sec. 34, T. 30 N., R. 40 E.; thence north on the west line of Secs. 34 and 27, T. 30 N., R. 40 E., to the point of beginning.



APPENDIX B (AMENDED)
 CAUSE NO U-86-84

THE WASHINGTON WATER POWER CO.

BOUNDARY OF SERVICE AREA - - - - -

(PORTIONS OF STEVENS AND SPOKANE COUNTIES)

WASHINGTON
 UTILITIES AND TRANSPORTATION
 COMMISSION



DATE MAY 11, 1966 BY RCC

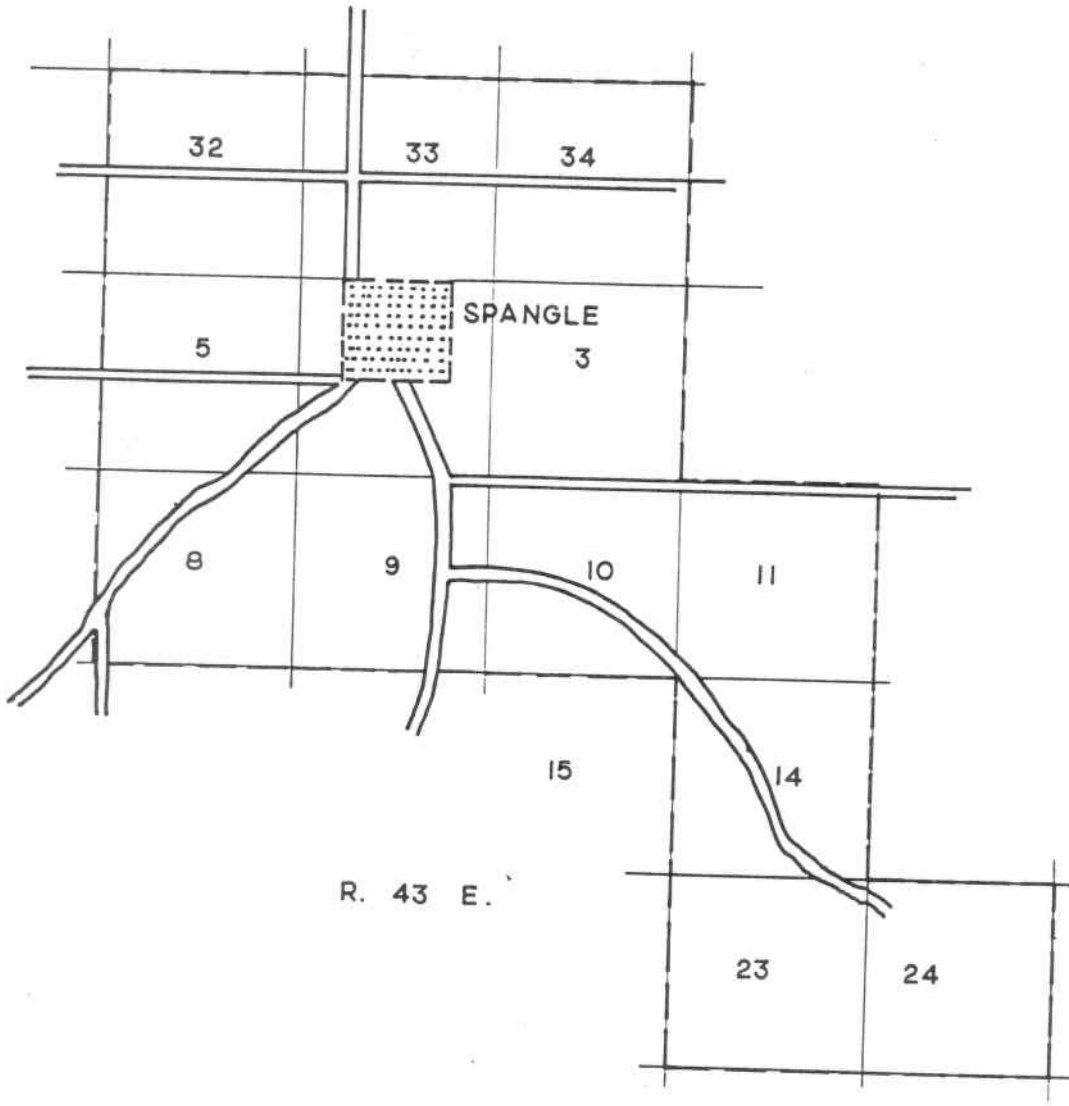
APPENDIX C (Amended) - LEGAL DESCRIPTION - SPANGLE AND
VICINITY - SPOKANE COUNTY

All of the incorporated area comprising Spangle and additional portions of Spokane County adjacent thereto described as follows:

Beginning at the northwest corner of Sec. 32, T. 23 N., R. 43 E., and running easterly on the north line of Secs. 32, 33 and 34, T. 23 N., R. 43 E., to the northeast corner of Sec. 34, T. 23 N., R. 43 E.; thence southerly on the east line of Sec. 34, T. 23 N., R. 43 E., and Sec. 3, T. 22 N., R. 43 E., to the northwest corner of Sec. 11, T. 22 N., R. 43 E.; thence easterly on the north line of Sec. 11, T. 22 N., R. 43 E., to the northeast corner of Sec. 11, T. 22 N., R. 43 E.; thence southerly on the east line of Secs. 11 and 14, T. 22 N., R. 43 E., to the northwest corner of Sec. 24, T. 22 N., R. 43 E.; thence east on the north line of Sec. 24, T. 22 N., R. 43 E. to the northeast corner of Sec. 24 T. 22 N., R. 43 E.; thence south along the east line of Sec. 24, T. 22 N., R. 43 E. to the southeast corner of Sec. 24, T. 22 N., R. 43 E.; thence west on the south line of Secs. 24 and 23, T. 22 N., R. 43 E. to the southwest corner of Sec. 23, T. 22 N., R. 43 E.; thence north on the west line of Secs. 23 and 14, T. 22 N., R. 43 E., to the southeast corner of Sec. 10, T. 22 N., R. 43 E.; thence westerly on the south line of Secs. 10, 9 and 8, T. 22 N., R. 43 E., to the southwest corner of Sec. 8, T. 22 N., R. 43 E.; thence northerly on the west line of Secs. 8 and 5, T. 22 N., R. 43 E., and Sec. 32, T. 23 N., R. 43 E., to the northwest corner of Sec. 32 T. 23 N., R. 43 E., which is the point of beginning.

T. 23 N.

T. 22 N.



APPENDIX D (AMENDED)

CAUSE No. U-86-84

THE WASHINGTON WATER POWER CO.



WASHINGTON
UTILITIES AND TRANSPORTATION
COMMISSION

BOUNDARY OF SERVICE AREA - - - - -

SPANGLE AND VICINITY

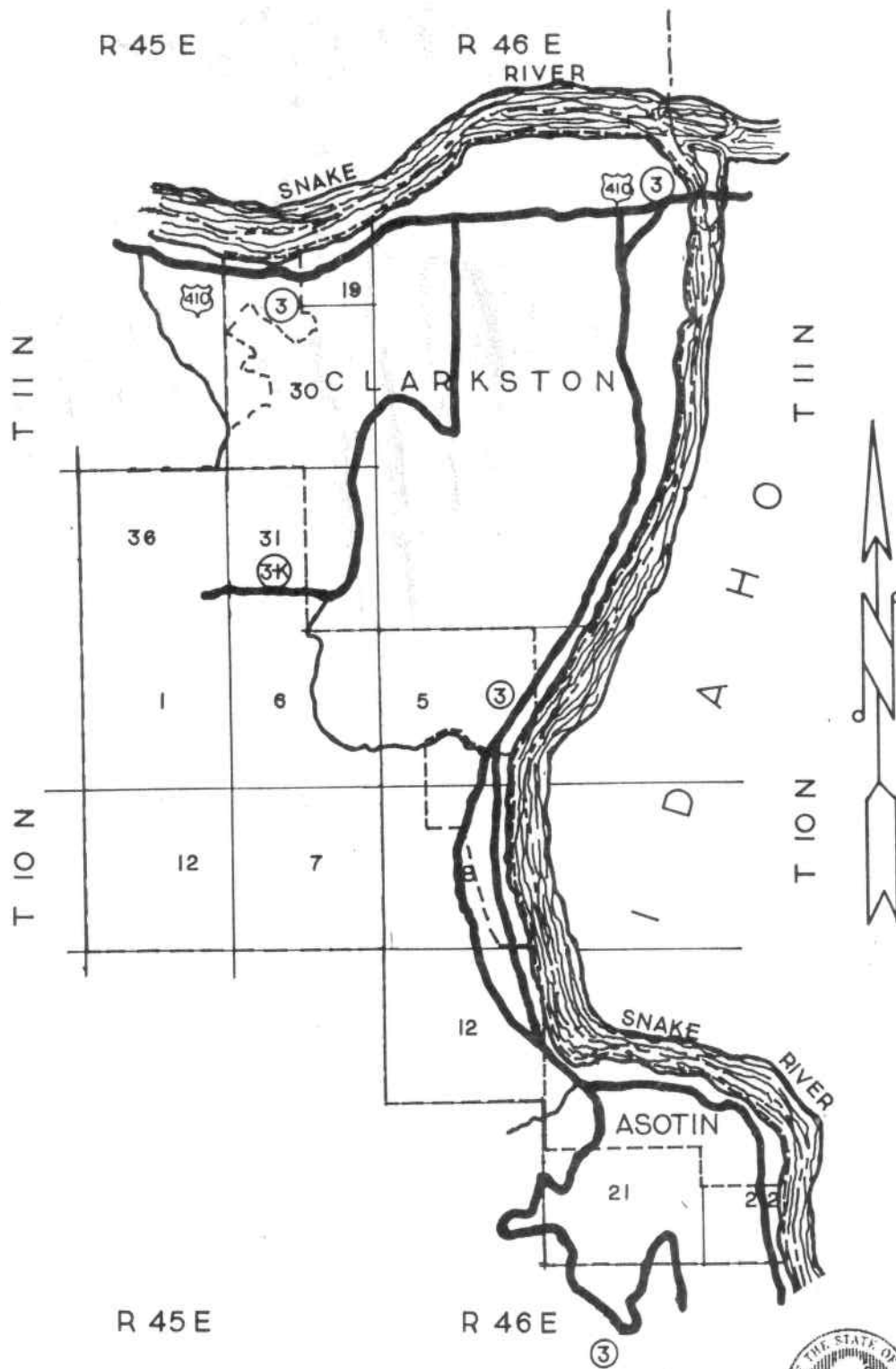
DATE MAY 11, 1986

BY R.C.C.

APPENDIX E (Amended) - LEGAL DESCRIPTION - CLARKSTON, ASOTIN
AND VICINITY - ASOTIN COUNTY

All of the incorporated area comprising the City of Clarkston and additional portions of Asotin County adjacent thereto lying within the area described as follows:

Beginning at the northwest corner of the area at a point where the center line of Snake River crosses the west line of Sec. 19, T. 11 N., R. 46 E. W.M.; thence south on the west line of Secs. 19 and 30, T. 11 N., R. 46 E. to the northeast corner of Sec. 36, T. 11 N., R. 45 E.; thence west on north line of Sec. 36, T. 11 N., R. 45 E. to the northwest corner of Sec. 36, T. 11 N., R. 45 E.; thence south on the west line of Sec. 36, T. 11 N., R. 45 E. and Secs. 1 and 12, T. 10 N., R. 45 E. to the southwest corner of Sec. 12, T. 10 N., R. 45 E.; thence east on the south line of Sec. 12, T. 10 N., R. 45 E. and Sec. 7, T. 10 N., R. 46 E. to the northwest corner of Sec. 12, T. 10 N., R. 46 E.; thence south on the west line of Sec. 12, T. 10 N., R. 46 E., to the southwest corner of Sec. 12, T. 10 N., R. 46 E.; thence west on the south line of Sec. 12, T. 10 N., R. 46 E. to the northwest corner of Sec. 21, T. 10 N., R. 46 E.; thence south on the west line of Sec. 21, T. 10 N., R. 46 E., to the southwest corner of Sec. 21, T. 10 N., R. 46 E.; thence west on the south line of Secs. 21 and 22, T. 10 N., R. 46 E. to the center line of the Snake River; thence northerly and westerly along the center line of the Snake River to the point of beginning.



APPENDIX F (AMENDED)
 CAUSE NO U-96-94

ASOTIN COUNTY



WASHINGTON
 UTILITIES AND TRANSPORTATION
 COMMISSION

THE WASHINGTON WATER POWER CO.

BOUNDARY OF SERVICE AREA - - - - -

CLARKSTON AND VICINITY

DATE MAY 11, 1966

BY RCC