

**FCC Form 481 - Carrier Annual Reporting
Data Collection Form**FCC Form 481
OMB Control No. 3060-0986/OMB Control No. 3060-0819
July 2013

<010> Study Area Code	525161
<015> Study Area Name	QWEST CORP-WA
<020> Program Year	2017
<030> Contact Name: Person USAC should contact with questions about this data	Kenneth W. Buchan
<035> Contact Telephone Number: Number of the person identified in data line <030>	3183621538 ext.
<039> Contact Email Address: Email of the person identified in data line <030>	ken.buchan@centurylink.com
Form Type	54.313 and 54.422

(100) Service Quality Improvement Reporting Data Collection Form	FCC Form 481 OMB Control No. 3060-0986/OMB Control No. 3060-0819 July 2013
---	--

<010>	Study Area Code	525161
<015>	Study Area Name	QWEST CORP-WA
<020>	Program Year	2017
<030>	Contact Name - Person USAC should contact regarding this data	Kenneth W. Buchan
<035>	Contact Telephone Number - Number of person identified in data line <030>	3183621538 ext.
<039>	Contact Email Address - Email Address of person identified in data line <030>	ken.buchan@centurylink.com

<110> Has your company received its ETC certification from the FCC? (yes / no)

<111> If your answer to Line <110> is yes, do you have an existing §54.202(a) "5 year plan" filed with the FCC? (yes / no)

If your answer to Line <111> is yes, please file a progress report, on line <112> delineating the status of your company's existing § 54.202(a) "5 year plan" on file with the FCC, as it relates to your provision of voice telephony service.

<112> Attach Five-Year Service Quality Improvement Plan or, in subsequent years, your annual progress report filed pursuant to 47 C.F.R. § 54.313(a)(1). If your company is a CETC which only receives frozen support, your progress report is only required to address voice telephony service.

Name of Attached Document

Please select the appropriate responses below (Yes, No, Not Applicable) to confirm that the attached document(s), on line 112, contains a progress report on its five-year service quality improvement plan pursuant to §54.202(a). The information shall be submitted at the wire center level or census block as appropriate.

- <113> Maps detailing progress towards meeting plan targets
- <114> Report how much universal service (USF) support was received
- <115> How much (USF) was used to improve service quality and how support was used to improve service quality
- <116> How much (USF) was used to improve service coverage and how support was used to improve service coverage
- <117> How much (USF) was used to improve service capacity and how support was used to improve service capacity
- <118> Provide an explanation of network improvement targets not met in the prior calendar year.

**(300) Unfulfilled Service Request
Data Collection Form**

FCC Form 481
OMB Control No. 3060-0986/OMB Control No. 3060-0819
July 2013

<010> Study Area Code	525161
<015> Study Area Name	QWEST CORP-WA
<020> Program Year	2017
<030> Contact Name - Person USAC should contact regarding this data	Kenneth W. Buchan
<035> Contact Telephone Number - Number of person identified in data line <030>	3183621538 ext.
<039> Contact Email Address - Email Address of person identified in data line <030>	ken.buchan@centurylink.com

<300> Unfulfilled service request (voice) 0

<310> Detail on attempts (voice)

Name of Attached Document

<320> Unfulfilled service request (broadband)

2

525161WA330.pdf

<330> Detail on attempts (broadband)

Name of Attached Document

(400) Number of Complaints per 1,000 customers
Data Collection Form

FCC Form 481
OMB Control No. 3060-0986/OMB Control No. 3060-0819
July 2013

<010>	Study Area Code	525161	
<015>	Study Area Name	QWEST CORP-WA	
<020>	Program Year	2017	
<030>	Contact Name - Person USAC should contact regarding this data	Kenneth W. Buchan	
<035>	Contact Telephone Number - Number of person identified in data line <030>	3183621538 ext.	
<039>	Contact Email Address - Email Address of person identified in data line <030>	ken.buchan@centurylink.com	
<400>	Select from the drop-down list to indicate how you would like to report voice complaints (zero or greater) for voice telephony service in the prior calendar year for each service area in which you are designated an ETC for any facilities you own, operate, lease, or otherwise utilize.	Offered only fixed voice	
<410>	Complaints per 1000 customers for fixed voice	1.41	
<420>	Complaints per 1000 customers for mobile voice		
<430>	Select from the drop-down list to indicate how you would like to report end-user customer complaints (zero or greater) for broadband service in the prior calendar year for each service area in which you are designated an ETC for any facilities you own, operate, lease, or otherwise utilize.	Offered only fixed broadband	
<440>	Complaints per 1000 customers for fixed broadband	0.56	
<450>	Complaints per 1000 customers for mobile broadband		

**(500) Compliance With Service Quality Standards and Consumer Protection Rules
Data Collection Form**FCC Form 481
OMB Control No. 3060-0986/OMB Control No. 3060-0819
July 2013

<010>	Study Area Code	525161
<015>	Study Area Name	QWEST CORP-WA
<020>	Program Year	2017
<030>	Contact Name - Person USAC should contact regarding this data	Kenneth W. Buchan
<035>	Contact Telephone Number - Number of person identified in data line <030>	3183621538 ext.
<039>	Contact Email Address - Email Address of person identified in data line <030>	ken.buchan@centurylink.com
<500>	Certify compliance with applicable service quality standards and consumer protection rules	Yes

525161wa510.pdf

<510> Descriptive document for Service Quality Standards & Consumer Protection Rules Compliance

**(600) Functionality in Emergency Situations
Data Collection Form**

FCC Form 481

OMB Control No. 3060-0986/OMB Control No. 3060-0819

July 2013

<010>	Study Area Code	525161
<015>	Study Area Name	QWEST CORP-WA
<020>	Program Year	2017
<030>	Contact Name - Person USAC should contact regarding this data	Kenneth W. Buchan
<035>	Contact Telephone Number - Number of person identified in data line <030>	3183621538 ext.
<039>	Contact Email Address - Email Address of person identified in data line <030>	ken.buchan@centurylink.com
<600>	Certify compliance regarding ability to function in emergency situations	Yes
<610>	Descriptive document for Functionality in Emergency Situations	525161wa610.pdf

**(900) Tribal Lands Reporting
Data Collection Form**

FCC Form 481
OMB Control No. 3060-0986/OMB Control No. 3060-0819
July 2013

<010> Study Area Code	525161
<015> Study Area Name	QWEST CORP-WA
<020> Program Year	2017
<030> Contact Name - Person USAC should contact regarding this data	Kenneth W. Buchan
<035> Contact Telephone Number - Number of person identified in data line <030>	3183621538 ext.
<039> Contact Email Address - Email Address of person identified in data line <030>	ken.buchan@centurylink.com

<900> Does the filing entity offer tribal land services? (Y/N) Yes

See Line 920

<910> Tribal Land(s) on which ETC Serves

<920> Tribal Government Engagement Obligation

525161WA920 Public.pdf

Name of Attached Document

If your company serves Tribal lands, please select (Yes,No, NA) for each these boxes to confirm the status described on the attached document(s), on line 920, demonstrates coordination with the Tribal government pursuant to § 54.313(a)(9) includes:

- <921> Needs assessment and deployment planning with a focus on Tribal community anchor institutions.
- <922> Feasibility and sustainability planning;
- <923> Marketing services in a culturally sensitive manner;
- <924> Compliance with Rights of way processes
- <925> Compliance with Land Use permitting requirements
- <926> Compliance with Facilities Siting rules
- <927> Compliance with Environmental Review processes
- <928> Compliance with Cultural Preservation review processes
- <929> Compliance with Tribal Business and Licensing requirements.

Select Yes or No or Not Applicable
Yes
Yes
Yes
Yes
Yes
Yes
Yes
Yes
Yes

(1000) Voice and Broadband Service Rate Comparability Data Collection Form	FCC Form 481 OMB Control No. 3060-0986/OMB Control No. 3060-0819 July 2013
---	--

<010>	Study Area Code	525161
<015>	Study Area Name	QWEST CORP-WA
<020>	Program Year	2017
<030>	Contact Name - Person USAC should contact regarding this data	Kenneth W. Buchan
<035>	Contact Telephone Number - Number of person identified in data line <030>	3183621538 ext.
<039>	Contact Email Address - Email Address of person identified in data line <030>	ken.buchan@centurylink.com

<1000>	Voice services rate comparability certification	Yes
<1010>	Attach detailed description for voice services rate comparability compliance	525161wa1010.pdf
		Name of Attached Document
<1020>	Broadband comparability certification	Yes - Pricing is no more than the most recent applicable benchmark announced by the Wireline Competition Bureau
<1030>	Attach detailed description for broadband comparability compliance	525161wa1030.pdf
		Name of Attached Document

(1100) No Terrestrial Backhaul Reporting Data Collection Form	FCC Form 481 OMB Control No. 3060-0986/OMB Control No. 3060-0819 July 2013
--	--

<010>	Study Area Code	525161
<015>	Study Area Name	QWEST CORP-WA
<020>	Program Year	2017
<030>	Contact Name - Person USAC should contact regarding this data	Kenneth W. Buchan
<035>	Contact Telephone Number - Number of person identified in data line <030>	3183621538 ext.
<039>	Contact Email Address - Email Address of person identified in data line <030>	ken.buchan@centurylink.com

<1100> Certify whether terrestrial backhaul options exist (Y/N)

<1130> Please select the appropriate response (Yes, No, Not Applicable) to confirm the reporting carrier offers broadband service of at least 1 Mbps downstream and 256 kbps upstream within the supported area pursuant to § 54.313(g).

(1200) Terms and Condition for Lifeline Customers Lifeline Data Collection Form	FCC Form 481 OMB Control No. 3060-0986/OMB Control No. 3060-0819 July 2013
--	--

<010>	Study Area Code	525161
<015>	Study Area Name	QWEST CORP-WA
<020>	Program Year	2017
<030>	Contact Name - Person USAC should contact regarding this data	Kenneth W. Buchan
<035>	Contact Telephone Number - Number of person identified in data line <030>	3183621538 ext.
<039>	Contact Email Address - Email Address of person identified in data line <030>	ken.buchan@centurylink.com

<1210> Terms & Conditions of Voice Telephony Lifeline Plans	<div style="border: 1px solid black; padding: 5px; width: fit-content; margin: 0 auto;">525161wa1210.pdf</div> <p style="margin: 0;">Name of Attached Document</p>
---	--

<1220> Link to Public Website	HTTP http://www.centurylink.com/tariffs/wa_qc_ens_t_no_49.pdf
-------------------------------	--

“Please check these boxes below to confirm that the attached document(s), on line 1210, or the website listed, on line 1220, contains the required information pursuant to § 54.422(a)(2) annual reporting for ETCs receiving low-income support, carriers must annually report:

- | | |
|--|-------------------------------------|
| <1221> Information describing the terms and conditions of any voice telephony service plans offered to Lifeline subscribers, | <input checked="" type="checkbox"/> |
|--|-------------------------------------|
- | | |
|---|-------------------------------------|
| <1222> Details on the number of minutes provided as part of the plan, | <input checked="" type="checkbox"/> |
|---|-------------------------------------|
- | | |
|---|-------------------------------------|
| <1223> Additional charges for toll calls, and rates for each such plan. | <input checked="" type="checkbox"/> |
|---|-------------------------------------|

(2000) Price Cap Carrier Additional Documentation	FCC Form 481
Data Collection Form	OMB Control No. 3060-0986/OMB Control No. 3060-0819
<i>Including Rate-of-Return Carriers affiliated with Price Cap Local Exchange Carriers</i>	July 2013

<010>	Study Area Code	525161
<015>	Study Area Name	QWEST CORP-WA
<020>	Program Year	2017
<030>	Contact Name - Person USAC should contact regarding this data	Kenneth W. Buchan
<035>	Contact Telephone Number - Number of person identified in data line <030>	3183621538 ext.
<039>	Contact Email Address - Email Address of person identified in data line <030>	ken.buchan@centurylink.com

Select the appropriate responses below (Yes, No, Not Applicable) to note compliance as a recipient of Incremental High Cost support, High Cost support to offset access charge reductions, and Connect America Phase II support as set forth in 47 CFR § 54.313(b),(c),(d),(e). The information reported on this form and in the documents attached below is accurate.

Incremental Connect America Phase I reporting

<2010> 2nd Year Certification 47 CFR § 54.313(b)(1)(i) - Note that for the July 1 2016 certification, this applies to Round 2 recipients of Incremental Support	<input style="width: 100%;" type="text" value="No"/>	
<2011> 3rd Year Certification 47 CFR § 54.313(b)(1)(ii) - Note that for the July 1 2016 certification, this applies to Round 1 recipients of Incremental Support	<input style="width: 100%;" type="text" value="Yes"/>	
<2022> Recipient certifies, representing year two after filing a notice of acceptance of funding pursuant to 54.312(c), that the locations in question are not receiving support under the Broadband Initiatives Program or the Broadband Technology Opportunities Program for projects that will provide broadband with speeds of at least 4 Mbps/1Mbps - 54.313(b)(2)(i). Round 2 recipients only.	<input style="width: 100%;" type="text" value="Yes"/>	
<2023> The attachment on line 2024 includes a statement of the total amount of capital funding expended in the previous year in meeting Connect America Phase I deployment obligations, accompanied by a list of census blocks indicating where funding was spent. This covers year two - 54.313(b)(2)(ii). Round 2 recipients only.	<input style="width: 100%;" type="text" value="Yes"/>	
<2024A> Round 2 Recipient of Incremental Support?	<input style="width: 100%;" type="text" value="Yes"/>	525161wa2024.xlsm
<2024B> Attach list of census blocks indicating where funding was spent in year two - 54.313(b)(2)(ii). Round 2 recipients only.	Name of Attached Document Listing Required Information	
<2025A> Round 1 or Round 2 Recipient of Incremental Support?	Name of Attached Document Listing Required Information	525161wa2025.xlsm
<2025B> Attach geocoded Information for Phase I milestone reports (Round 1 for year three and Round 2 for year two) - Connect America Fund , WC Docket 10-90, Report and Order, FCC 13-	Name of Attached Document Listing Required Information	
<2015> 2016 and future Frozen Support Certification 47 CFR § 54.313(c)(4)	<input style="width: 100%;" type="text" value="Yes"/>	

(2000) Price Cap Carrier Additional Documentation (Continued)

Data Collection Form

Including Rate-of-Return Carriers affiliated with Price Cap Local Exchange Carriers

FCC Form 481

OMB Control No. 3060-0986/OMB Control No. 3060-0819

July 2013

Price Cap Carrier Connect America ICC Support {47 CFR § 54.313(d)}

<2016> Certification support used to build broadband

Connect America Phase II Reporting {47 CFR § 54.313(e)}

<2017A> Connect America Fund Phase II recipient?

<2017B> Attach information for Phase II - 54.313(e)(1) - list of geocoded locations already meeting the 54.309 public interest obligations at the end of calendar year 2015 and total amount of Phase II support, if any, the price

Name of Attached Document Listing Required Information

<2018> Attach the number, names, and addresses of community anchor institutions to which the carrier newly began providing access to broadband service in the preceding calendar year - 54.313(e)(2)(ii)

Name of Attached Document Listing Required Information

<2019> Recipient certifies that it bid on category one telecommunications and Internet access services in response to all FCC Form 470 postings seeking broadband service that meets the connectivity targets for the schools and libraries universal service support program for eligible schools and libraries located within any area in a census block where the carrier is receiving Phase II model-based support, and that such bids were at rates reasonably comparable to rates charged to eligible schools and libraries in urban areas for comparable offerings - 54.313(e)(2)(v)

<2020> Recipient certifies that it offered broadband meeting the requisite public interest obligations specified in §54.309 to 40% of its supported locations in the state on December 31, 2017 - 54.313(e)(3)

<2021> Recipient certifies that it offered broadband meeting the requisite public interest obligations specified in §54.309 to 60% of its supported locations in the state on December 31, 2018 - 54.313(e)(4)

<2026> Recipient certifies that it offered broadband meeting the requisite public interest obligations specified in §54.309 to 80% of its supported locations in the state on December 31, 2019 - 54.313(e)(5)

<2027> Recipient certifies that it offered broadband meeting the requisite public interest obligations specified in §54.309 to 100% of its supported locations in the state on December 31, 2020 - 54.313(e)(6)

<010>	Study Area Code	525161
<015>	Study Area Name	QWEST CORP-WA
<020>	Program Year	2017
<030>	Contact Name - Person USAC should contact regarding this data	Kenneth W. Buchan
<035>	Contact Telephone Number - Number of person identified in data line <030>	3183621538 ext.
<039>	Contact Email Address - Email Address of person identified in data line <030>	ken.buchan@centurylink.com

Complete the items below to note compliance with five year service quality plan (pursuant to 47 CFR § 54.202(a)) and, for privately held carriers, ensuring compliance with the financial reporting requirements set forth in 47 CFR § 54.313(f)(2). I further certify that the information reported on this form and in the documents attached below is accurate.

(3009) Progress Report on 5 Year Plan
Carrier certifies to 54.313(f)(1)(iii)

(3010A) Milestone Certification {47 CFR § 54.313(f)(1)(i)}

(3010B) Please Provide Attachment Name of Attached Document Listing Required Information

(3012A) Community Anchor Institutions {47 CFR § 54.313(f)(1)(ii)}

(3012B) Please Provide Attachment Name of Attached Document Listing Required Information

(3013) Is your company a Privately Held ROR Carrier {47 CFR § 54.313(f)(2)} (Yes/No)

(3014) If yes, does your company file the RUS annual report (Yes/No)

Please check these boxes to confirm that the attached PDF, on line 3017, contains the required information pursuant to § 54.313(f)(2) compliance requires:

(3015) Electronic copy of their annual RUS reports (Operating Report for Telecommunications Borrowers)

(3016) Document(s) with Balance Sheet, Income Statement and Statement of Cash Flows

(3017) If the response is yes on line 3014, attach your company's RUS annual report and all required documentation Name of Attached Document Listing Required Information

(3018) If the response is no on line 3014, is your company audited? (Yes/No)

If the response is yes on line 3018, please check the boxes below to confirm your submission on line 3026 pursuant to § 54.313(f)(2), contains:

(3019) Either a copy of their audited financial statement; or (2) a financial report in a format comparable to RUS Operating Report for Telecommunications Borrowers

(3020) Document(s) for Balance Sheet, Income Statement and Statement of Cash Flows

(3021) Management letter and/or audit opinion issued by the independent certified public accountant that performed the company's financial audit. If the response is no on line 3018, please check the boxes below to confirm your submission on line 3026 pursuant to § 54.313(f)(2), contains:

(3022) Copy of their financial statement which has been subject to review by an independent certified public accountant; or 2) a financial report in a format comparable to RUS Operating Report for Telecommunications Borrowers

(3023) Underlying information subjected to a review by an independent certified public accountant

(3024) Underlying information subjected to an officer certification.

(3025) Document(s) for Balance Sheet, Income Statement and Statement of Cash Flows

(3026) Attach the worksheet listing required information Name of Attached Document Listing Required Information

(3005) Rate Of Return Carrier Additional Documentation (Continued)	FCC Form 481
Data Collection Form	OMB Control No. 3060-0986/OMB Control No. 3060-0819
	July 2013

<010> Study Area Code	525161
<015> Study Area Name	QWEST CORP-WA
<020> Program Year	2017
<030> Contact Name - Person USAC should contact regarding this data	Kenneth W. Buchan
<035> Contact Telephone Number - Number of person identified in data line <030>	3183621538 ext.
<039> Contact Email Address - Email Address of person identified in data line <030>	ken.buchan@centurylink.com

Financial Data Summary

(3027) Revenue	<input type="text"/>
(3028) Operating Expenses	<input type="text"/>
(3029) Net Income	<input type="text"/>
(3030) Telephone Plant In Service(TPIS)	<input type="text"/>
(3031) Total Assets	<input type="text"/>
(3032) Total Debt	<input type="text"/>
(3033) Total Equity	<input type="text"/>
(3034) Dividends	<input type="text"/>

<010>	Study Area Code	525161
<015>	Study Area Name	QWEST CORP-WA
<020>	Program Year	2017
<030>	Contact Name - Person USAC should contact regarding this data	Kenneth W. Buchan
<035>	Contact Telephone Number - Number of person identified in data line <030>	3183621538 ext.
<039>	Contact Email Address - Email Address of person identified in data line <030>	ken.buchan@centurylink.com

4005 Rural Broadband Experiment

Authorized Rural Broadband Experiment (RBE) recipients must address the certification for public interest obligations, provide a list of newly served community anchor institutions, and provide a list of locations where broadband has been deployed.

Public Interest Obligations – FCC 14-98 (paragraphs 26-29, 78)

Please address Line 4001 regarding compliance with the Commission's public interest obligations. All RBE participants must provide a response to Line 4001.

4001. Recipient certifies that it is offering broadband to the identified locations meeting the requisite public interest obligations consistent with the category for which they were selected, including broadband speed, latency, usage capacity, and rates that are reasonably comparable to rates for comparable offerings in urban areas?

Community Anchor Institutions – FCC 14-98 (paragraph 79)

4003a. RBE participants must provide the number, names, and addresses of community anchor institutions to which they newly deployed broadband service in the preceding calendar year. On this line, please respond (yes – attach new community anchors, no – no new anchors) to indicate whether this list will be provided.

If yes to 4003A, please provide a response for 4003B.

4003b. Provide the number, names and addresses of community anchor institutions to which the recipient newly began providing access to broadband service in the preceding calendar year. Name of Attached Document Listing Required Information

Broadband Deployment Locations – FCC 14-98 (paragraph 80)

4004a. Attach a list of geocoded locations to which broadband has been deployed as of the June 1st immediately preceding the July 1st filing deadline for the FCC Form 481. Name of Attached Document Listing Required Information

4004b. Attach evidence demonstrating that the recipient is meeting the relevant public service obligations for the identified locations. Materials must at least detail the pricing, offered broadband speed and data usage allowances available in the relevant geographic area. Name of Attached Document Listing Required Information

Certification - Reporting Carrier Data Collection Form	FCC Form 481 OMB Control No. 3060-0986/OMB Control No. 3060-0819 July 2013
---	--

<010> Study Area Code	525161
<015> Study Area Name	QWEST CORP-WA
<020> Program Year	2017
<030> Contact Name - Person USAC should contact regarding this data	Kenneth W. Buchan
<035> Contact Telephone Number - Number of person identified in data line <030>	3183621538 ext.
<039> Contact Email Address - Email Address of person identified in data line <030>	ken.buchan@centurylink.com

TO BE COMPLETED BY THE REPORTING CARRIER, IF THE REPORTING CARRIER IS FILING ANNUAL REPORTING ON ITS OWN BEHALF:

Certification of Officer as to the Accuracy of the Data Reported for the Annual Reporting for CAF or LI Recipients	
I certify that I am an officer of the reporting carrier; my responsibilities include ensuring the accuracy of the annual reporting requirements for universal service support recipients; and, to the best of my knowledge, the information reported on this form and in any attachments is accurate.	
Name of Reporting Carrier:	QWEST CORP-WA
Signature of Authorized Officer:	CERTIFIED ONLINE Date 06/08/2016
Printed name of Authorized Officer:	David Cole
Title or position of Authorized Officer:	Controller
Telephone number of Authorized Officer:	3183889000 ext.
Study Area Code of Reporting Carrier:	525161 Filing Due Date for this form: 07/01/2016
Persons willfully making false statements on this form can be punished by fine or forfeiture under the Communications Act of 1934, 47 U.S.C. §§ 502, 503(b), or fine or imprisonment under Title 18 of the United States Code, 18 U.S.C. § 1001.	

Certification - Agent / Carrier Data Collection Form	FCC Form 481 OMB Control No. 3060-0986/OMB Control No. 3060-0819 July 2013
---	--

<010>	Study Area Code	525161
<015>	Study Area Name	QWEST CORP-WA
<020>	Program Year	2017
<030>	Contact Name - Person USAC should contact regarding this data	Kenneth W. Buchan
<035>	Contact Telephone Number - Number of person identified in data line <030>	3183621538 ext.
<039>	Contact Email Address - Email Address of person identified in data line <030>	ken.buchan@centurylink.com

TO BE COMPLETED BY THE REPORTING CARRIER, IF AN AGENT IS FILING ANNUAL REPORTS ON THE CARRIER'S BEHALF:

Certification of Officer to Authorize an Agent to File Annual Reports for CAF or LI Recipients on Behalf of Reporting Carrier	
<p>I certify that (Name of Agent) _____ is authorized to submit the information reported on behalf of the reporting carrier. I also certify that I am an officer of the reporting carrier; my responsibilities include ensuring the accuracy of the annual data reporting requirements provided to the authorized agent; and, to the best of my knowledge, the reports and data provided to the authorized agent is accurate.</p>	
Name of Authorized Agent:	
Name of Reporting Carrier:	
Signature of Authorized Officer:	Date:
Printed name of Authorized Officer:	
Title or position of Authorized Officer:	
Telephone number of Authorized Officer:	
Study Area Code of Reporting Carrier:	Filing Due Date for this form:
<small>Persons willfully making false statements on this form can be punished by fine or forfeiture under the Communications Act of 1934, 47 U.S.C. §§ 502, 503(b), or fine or imprisonment under Title 18 of the United States Code, 18 U.S.C. § 1001.</small>	

TO BE COMPLETED BY THE AUTHORIZED AGENT:

Certification of Agent Authorized to File Annual Reports for CAF or LI Recipients on Behalf of Reporting Carrier	
<p>I, as agent for the reporting carrier, certify that I am authorized to submit the annual reports for universal service support recipients on behalf of the reporting carrier; I have provided the data reported herein based on data provided by the reporting carrier; and, to the best of my knowledge, the information reported herein is accurate.</p>	
Name of Reporting Carrier:	
Name of Authorized Agent Firm:	
Signature of Authorized Agent or Employee of Agent:	Date:
Name of Authorized Agent Employee:	
Title or position of Authorized Agent or Employee of Agent:	
Telephone number of Authorized Agent or Employee of Agent:	
Study Area Code of Reporting Carrier:	Filing Due Date for this form:
<small>Persons willfully making false statements on this form can be punished by fine or forfeiture under the Communications Act of 1934, 47 U.S.C. §§ 502, 503(b), or fine or imprisonment under Title 18 of the United States Code, 18 U.S.C. § 1001.</small>	

Attachments

(200) Service Outage Reporting (Voice)

Data Collection Form

FCC Form 481

OMB Control No. 3060-0986/OMB Control No. 3060-0819


July 2013

<010>	Study Area Code	525161
<015>	Study Area Name	QWEST CORP-WA
<020>	Program Year	2017
<030>	Contact Name - Person USAC should contact regarding this data	Kenneth W. Buchan
<035>	Contact Telephone Number - Number of person identified in data line <030>	3183621538 ext.
<039>	Contact Email Address - Email Address of person identified in data line <030>	ken.buchan@centurylink.com

<210> For the prior calendar year, were there any reportable voice service outages? Yes

<220>

<a>	<b1>	<b2>	<b3>	<b4>	<c1>	<c2>	<d>	<e>	<f>	<g>	<h>
NORS Reference Number	Outage Start Date	Outage Start Time	Outage End Date	Outage End Time	Number of Customers Affected	Total Number of Customers	911 Facilities Affected (Yes / No)	Service Outage Description (Check all that apply)	Did This Outage Affect Multiple Study Areas (Yes / No)	Service Outage Resolution	Preventative Procedures



Detail on Attempts (broadband)-2015

Form 481 – Line<330>

These orders are held pending facilities.

AFFIDAVIT CERTIFYING COMPLIANCE
WITH 47 C.F.R. §54.313(a)(5), §54.313(a)(6), §54.313(a)(10), and §54.313(a)(12)

Section (500) – Service Quality and Consumer Protection Certification
Section (600) – Emergency Functionality Certification
Section (1000) – Voice and Broadband Service Rate Comparability Certifications; and
Accuracy of Annual Reporting of CAF Recipients Certification

For the CenturyLink ETCs as listed in Appendix A, I, David D. Cole, being of lawful age and duly sworn, on my oath and under penalty of perjury, state that I am the Executive Vice President for Operations Support and Controller of CenturyLink, Inc. ("Company") and that I am authorized to execute this affidavit on behalf of the Company.

The Company hereby certifies pursuant to the requirements under 47 C.F.R. §54.313(a)(5), §54.313(a)(6), §54.313(a)(10), and §54.313(a)(12) that:

- 1) CenturyLink has established operational procedures designed to facilitate compliance with applicable consumer protection rules,
- 2) CenturyLink has established operational procedures designed to facilitate compliance with service quality standards which may include customer remedies and improvement plans. CenturyLink also reports service quality metrics to State Commissions as applicable,
- 3) CenturyLink is able to remain functional in emergency situations as set forth in §54.202(a)(2),
- 4) The pricing of voice services provided by CenturyLink ETCs listed in Appendix A is no more than two standard deviations above the national average urban rate for voice service,
- 5) The pricing of broadband services provided by CenturyLink ETCs listed in Appendix A, that meet the Commission's broadband public interest obligation is no more than the most recent applicable benchmark rates announced by the Wireline Competition Bureau, and
- 6) To the best of my knowledge and belief, the information reported on this form including attachments is accurate.


FURTHER AFFIANT SAYETH NOT.



David D. Cole
EVP – Operations Support and Controller
CenturyLink
100 CenturyLink Drive
Monroe, Louisiana 71203

DATED this 17th day of May 2016

SUBSCRIBED AND SWORN TO before me this 17th day of May 2016

Notary Public: 

My Commission Expires: upon death

Appendix A

Listing of CenturyLink Eligible Telecommunications Carriers

COMPANY NAME	DBA NAME	Study Area Code	State(s) of Operation
CenturyTel of Alabama, LLC (Northern)	CenturyLink	259789	AL
CenturyTel of Alabama, LLC (Southern)	CenturyLink	259788	AL
Gulf Telephone Company, LLC	CenturyLink	250298	AL
CenturyTel of Arkansas, Inc.	CenturyLink	401705	AR
CenturyTel of Central Arkansas, LLC	CenturyLink	401144	AR
CenturyTel of Mountain Home, Inc.	CenturyLink	401711	AR
CenturyTel of Redfield, Inc.	CenturyLink	401720	AR
CenturyTel of South Arkansas, Inc.	CenturyLink	401727	AR, LA
CenturyTel of Northwest Arkansas, LLC (Russellville)	CenturyLink	401142	AR, MO, OK
CenturyTel of Northwest Arkansas, LLC (Siloam Springs)	CenturyLink	401143	AR, OK
Qwest Corporation (Arizona)	CenturyLink QC	455101	AZ
CenturyTel of Colorado, Inc.	CenturyLink	462208	CO
Qwest Corporation (Colorado)	CenturyLink QC	465102	CO
The El Paso County Telephone Company	None	462187	CO
CenturyTel of Eagle, Inc.	CenturyLink	462185	CO, UT
Embarq Florida, Inc.	CenturyLink	210341	FL
Coastal Utilities, Inc.	CenturyLink	220356	GA
Qwest Corporation (Iowa)	CenturyLink QC	355141	IA
CenturyTel of Postville, Inc.	CenturyLink	351274	IA
CenturyTel of Chester, Inc.	CenturyLink	351126	IA, MN
CenturyTel of Idaho, Inc.	CenturyLink	472225	ID
CenturyTel of the Gem State, Inc. (Idaho)	CenturyLink	472223	ID
Qwest Corporation (Northern Idaho)	CenturyLink QC	475162	ID
Qwest Corporation (Southern Idaho)	CenturyLink QC	475103	ID
Gallatin River Communications L.L.C.	CenturyLink GRC	341057	IL
CenturyTel of Central Indiana, Inc.	CenturyLink	320747	IN
CenturyTel of Odon, Inc.	CenturyLink	320801	IN
United Telephone Company of Indiana, Inc.	CenturyLink	320832	IN, OH
United Telephone Company of Eastern Kansas	CenturyLink	411317	KS

COMPANY NAME	DBA NAME	Study Area Code	State(s) of Operation
United Telephone Company of Kansas	None	411842	KS
United Telephone Company of Southcentral Kansas	CenturyLink	411317	KS
Embarq Missouri, Inc. (Kansas)	CenturyLink	411957	KS
CenturyTel of Central Louisiana, LLC	CenturyLink	270423	LA
CenturyTel of Chatham, LLC	CenturyLink	270427	LA
CenturyTel of East Louisiana, LLC	CenturyLink	270440	LA
CenturyTel of Evangeline, LLC	CenturyLink	270434	LA
CenturyTel of North Louisiana, LLC	CenturyLink	270436	LA
CenturyTel of Ringgold, LLC	CenturyLink	270439	LA
CenturyTel of Southeast Louisiana, LLC	CenturyLink	270424	LA
CenturyTel of Southwest Louisiana, LLC	CenturyLink	270442	LA
CenturyTel of Northwest Louisiana, Inc.	CenturyLink	270431	LA, AR, TX
CenturyTel Midwest - Michigan, Inc.	CenturyLink	310671	MI
CenturyTel of Michigan, Inc.	CenturyLink	310702	MI
CenturyTel of Northern Michigan, Inc.	CenturyLink	310705	MI
CenturyTel of Upper Michigan, Inc.	CenturyLink	310689	MI
CenturyTel of Minnesota, Inc.	CenturyLink	361445	MN
Embarq Minnesota, Inc.	CenturyLink	361456	MN
Qwest Corporation (Minnesota)	CenturyLink QC	365142	MN
CenturyTel of Missouri, LLC (Belle-Herman)	CenturyLink	429785	MO
CenturyTel of Missouri, LLC (Central)	CenturyLink	429784	MO
CenturyTel of Missouri, LLC (Southern)	CenturyLink	429786	MO
CenturyTel of Missouri, LLC (Southwest)	CenturyLink	429787	MO
Spectra Communications Group, LLC	CenturyLink	421151	MO
Embarq Missouri, Inc. (Missouri)	CenturyLink	421957	MO, IA
CenturyTel of North Mississippi, Inc.	None	280458	MS
CenturyTel of Montana, Inc.	CenturyLink	482249	MT
Qwest Corporation (Montana)	CenturyLink QC	485104	MT
Central Telephone Company (North Carolina)	CenturyLink	230471	NC
Carolina Telephone and Telegraph Company, LLC	CenturyLink	230470	NC
Mebtel, Inc.	CenturyLink	230485	NC
Qwest Corporation (North Dakota)	CenturyLink QC	385144	ND
Qwest Corporation (Nebraska)	CenturyLink QC	375143	NE
United Telephone Company of the West (Nebraska)	CenturyLink	371595	NE

COMPANY NAME	DBA NAME	Study Area Code	State(s) of Operation
United Telephone Company of New Jersey, Inc.	CenturyLink	160138	NJ
CenturyTel of the Southwest, Inc.	CenturyLink	492274	NM
Qwest Corporation (New Mexico)	CenturyLink QC	495105	NM
Central Telephone Company (Nevada)	CenturyLink	552348	NV
CenturyTel of the Gem State, Inc. (Nevada)	CenturyLink	552223	NV
CenturyTel of Ohio, Inc.	CenturyLink	300630	OH
United Telephone Company of Ohio	CenturyLink	300661	OH
CenturyTel of Oregon, Inc.	CenturyLink	532361	OR
Qwest Corporation (Oregon)	CenturyLink QC	535163	OR
United Telephone Company of the Northwest (Oregon)	CenturyLink	532400	OR
CenturyTel of Eastern Oregon, Inc.	CenturyLink	532361	OR, CA
United Telephone Company of Pennsylvania LLC, The	CenturyLink	170209	PA
United Telephone Company of the Carolinas, LLC	CenturyLink of the Carolinas	240506	SC
Qwest Corporation (South Dakota)	CenturyLink QC	395145	SD
CenturyTel of Claiborne, Inc.	CenturyLink Claiborne	290557	TN
CenturyTel of Ooltewah-Collegedale, Inc.	CenturyLink Ooltewah-Collegedale	290574	TN
United Telephone Southeast, LLC (Tennessee)	CenturyLink	290567	TN
CenturyTel of Adamsville, Inc.	CenturyLink Adamsville	290552	TN, MS
Central Telephone Company of Texas, Inc.	CenturyLink	442114	TX
CenturyTel of Lake Dallas, Inc.	CenturyLink	442101	TX
CenturyTel of Port Aransas, Inc.	CenturyLink	442117	TX
CenturyTel of San Marcos, Inc.	CenturyLink	442140	TX
United Telephone Company of Texas, Inc	CenturyLink	442084	TX
Qwest Corporation (Utah)	CenturyLink QC	505107	UT
United Telephone Southeast, LLC (Virginia)	CenturyLink	190567	VA
Central Telephone Company of Virginia	CenturyLink	190254	VA, NC
CenturyTel of Inter-Island, Inc.	CenturyLink	522408	WA
CenturyTel of Washington, Inc.	CenturyLink	522408	WA
Qwest Corporation (Washington)	CenturyLink QC	525161	WA
United Telephone Company of the Northwest (Washington)	CenturyLink	522400	WA
CenturyTel of Cowiche, Inc.	CenturyLink	522410	WA
CenturyTel of Central Wisconsin, LLC	CenturyLink	331159	WI

COMPANY NAME	DBA NAME	Study Area Code	State(s) of Operation
CenturyTel of Fairwater-Brandon-Alto, LLC	CenturyLink	330877	WI
CenturyTel of Forestville, LLC	CenturyLink	330884	WI
CenturyTel of Larsen-Readfield, LLC	CenturyLink	330898	WI
CenturyTel of Monroe County, LLC	CenturyLink	330913	WI
CenturyTel of Northern Wisconsin, LLC	CenturyLink	330956	WI
CenturyTel of Southern Wisconsin, LLC	CenturyLink	330931	WI
CenturyTel of the Midwest-Kendall, LLC	CenturyLink	330924	WI
CenturyTel of the Midwest-Wisconsin, LLC (Casco)	CenturyLink	330857	WI
CenturyTel of the Midwest-Wisconsin, LLC (Cencom)	CenturyLink	330841	WI
CenturyTel of the Midwest-Wisconsin, LLC (Northwest)	CenturyLink	330922	WI
CenturyTel of the Midwest-Wisconsin, LLC (Platteville)	CenturyLink	330934	WI
CenturyTel of the Midwest-Wisconsin, LLC (Thorp)	CenturyLink	330959	WI
CenturyTel of the Midwest-Wisconsin, LLC (Wayside)	CenturyLink	330970	WI
CenturyTel of Wisconsin, LLC	CenturyLink	330895	WI
Telephone USA of Wisconsin, LLC	CenturyLink	331155	WI
CenturyTel of Northwest Wisconsin, LLC	CenturyLink	330950	WI, MN
CenturyTel of Wyoming, Inc.	CenturyLink	512299	WY
Qwest Corporation (Wyoming)	CenturyLink QC	515108	WY
United Telephone Company of the West (Wyoming)	CenturyLink of the West	511595	WY

**(700) Price Offerings including Voice Rate Data
Data Collection Form**

FCC Form 481
OMB Control No. 3060-0986/OMB Control No. 3060-0819
July 2013

<010>	Study Area Code	525161
<015>	Study Area Name	QWEST CORP-WA
<020>	Program Year	2017
<030>	Contact Name - Person USAC should contact regarding this data	Kenneth W. Buchan
<035>	Contact Telephone Number - Number of person identified in data line <030>	3183621538 ext.
<039>	Contact Email Address - Email Address of person identified in data line <030>	ken.buchan@centurylink.com

<701>	Residential Local Service Charge Effective Date	1/1/2016
<702>	Single State-wide Residential Local Service Charge	

<703>

<a1>	<a2>	<a3>	<b1>	<b2>	<b3>	<b4>	<b5>	<c>
State	Exchange (ILEC)	SAC (CETC)	Rate Type	Residential Local Service Rate	State Subscriber Line Charge	State Universal Service Fee	Mandatory Extended Area Service Charge	Total per line Rates and Fees
WA	Aberdeen		FR	18.0	0.0	0.0	0.0	18.0
WA	Auburn		FR	18.0	0.0	0.0	0.0	18.0
WA	Bainbridge Island		FR	18.0	0.0	0.0	0.0	18.0
WA	Battle Ground		FR	18.0	0.0	0.0	0.0	18.0
WA	Belfair		FR	18.0	0.0	0.0	0.0	18.0
WA	Bellevue		FR	18.0	0.0	0.0	0.0	18.0
WA	Bellingham		FR	18.0	0.0	0.0	0.0	18.0
WA	Black Diamond		FR	18.0	0.0	0.0	0.0	18.0
WA	Bremerton		FR	18.0	0.0	0.0	0.0	18.0
WA	Buckley		FR	18.0	0.0	0.0	0.0	18.0
WA	Castle Rock		FR	18.0	0.0	0.0	0.0	18.0
WA	Centralia		FR	18.0	0.0	0.0	0.0	18.0
WA	Chehalis		FR	18.0	0.0	0.0	0.0	18.0
WA	Cle Elum		FR	18.0	0.0	0.0	0.0	18.0
WA	Colfax		FR	18.0	0.0	0.0	0.0	18.0
WA	Colville		FR	18.0	0.0	0.0	0.0	18.0
WA	Copalis Beach		FR	18.0	0.0	0.0	0.0	18.0
WA	Coulee Dam		FR	18.0	0.0	0.0	0.0	18.0
WA	Crystal Mountain		FR	18.0	0.0	0.0	0.0	18.0
WA	Dayton		FR	18.0	0.0	0.0	0.0	18.0
WA	Deer Park		FR	18.0	0.0	0.0	0.0	18.0

**(700) Price Offerings including Voice Rate Data
Data Collection Form**

FCC Form 481
OMB Control No. 3060-0986/OMB Control No. 3060-0819
July 2013

<010> Study Area Code	525161
<015> Study Area Name	QWEST CORP-WA
<020> Program Year	2017
<030> Contact Name - Person USAC should contact regarding this data	Kenneth W. Buchan
<035> Contact Telephone Number - Number of person identified in data line <030>	3183621538 ext.
<039> Contact Email Address - Email Address of person identified in data line <030>	ken.buchan@centurylink.com

<701> Residential Local Service Charge Effective Date	1/1/2016
<702> Single State-wide Residential Local Service Charge	

<703>

<a1>	<a2>	<a3>	<b1>	<b2>	<b3>	<b4>	<b5>	<c>
State	Exchange (ILEC)	SAC (CETC)	Rate Type	Residential Local Service Rate	State Subscriber Line Charge	State Universal Service Fee	Mandatory Extended Area Service Charge	Total per line Rates and Fees
WA	Des Moines		FR	18.0	0.0	0.0	0.0	18.0
WA	Easton		FR	18.0	0.0	0.0	0.0	18.0
WA	Elk		FR	18.0	0.0	0.0	0.0	18.0
WA	Enumclaw		FR	18.0	0.0	0.0	0.0	18.0
WA	Ephrata		FR	18.0	0.0	0.0	0.0	18.0
WA	Graham		FR	18.0	0.0	0.0	0.0	18.0
WA	Hoodspport		FR	18.0	0.0	0.0	0.0	18.0
WA	Issaquah		FR	18.0	0.0	0.0	0.0	18.0
WA	Kent		FR	18.0	0.0	0.0	0.0	18.0
WA	Liberty Lake		FR	18.0	0.0	0.0	0.0	18.0
WA	Longview		FR	18.0	0.0	0.0	0.0	18.0
WA	Loon Lake		FR	18.0	0.0	0.0	0.0	18.0
WA	Maple Valley		FR	18.0	0.0	0.0	0.0	18.0
WA	Moses Lake		FR	18.0	0.0	0.0	0.0	18.0
WA	Newman Lake		FR	18.0	0.0	0.0	0.0	18.0
WA	Northport		FR	18.0	0.0	0.0	0.0	18.0
WA	Olympia		FR	18.0	0.0	0.0	0.0	18.0
WA	Omak		FR	18.0	0.0	0.0	0.0	18.0
WA	Oroville		FR	18.0	0.0	0.0	0.0	18.0
WA	Othello		FR	18.0	0.0	0.0	0.0	18.0
WA	Pasco		FR	18.0	0.0	0.0	0.0	18.0

**(700) Price Offerings including Voice Rate Data
Data Collection Form**

FCC Form 481
OMB Control No. 3060-0986/OMB Control No. 3060-0819
July 2013

<010>	Study Area Code	525161
<015>	Study Area Name	QWEST CORP-WA
<020>	Program Year	2017
<030>	Contact Name - Person USAC should contact regarding this data	Kenneth W. Buchan
<035>	Contact Telephone Number - Number of person identified in data line <030>	3183621538 ext.
<039>	Contact Email Address - Email Address of person identified in data line <030>	ken.buchan@centurylink.com

<701>	Residential Local Service Charge Effective Date	1/1/2016
<702>	Single State-wide Residential Local Service Charge	

<703>

<a1>	<a2>	<a3>	<b1>	<b2>	<b3>	<b4>	<b5>	<c>
State	Exchange (ILEC)	SAC (CETC)	Rate Type	Residential Local Service Rate	State Subscriber Line Charge	State Universal Service Fee	Mandatory Extended Area Service Charge	Total per line Rates and Fees
WA	Pateros		FR	18.0	0.0	0.0	0.0	18.0
WA	Pomeroy		FR	18.0	0.0	0.0	0.0	18.0
WA	Port Angeles		FR	18.0	0.0	0.0	0.0	18.0
WA	Port Ludlow		FR	18.0	0.0	0.0	0.0	18.0
WA	Port Orchard		FR	18.0	0.0	0.0	0.0	18.0
WA	Port Townsend		FR	18.0	0.0	0.0	0.0	18.0
WA	Puyallup		FR	18.0	0.0	0.0	0.0	18.0
WA	Ridgefield		FR	18.0	0.0	0.0	0.0	18.0
WA	Rochester		FR	18.0	0.0	0.0	0.0	18.0
WA	Roy		FR	18.0	0.0	0.0	0.0	18.0
WA	SeaTac		FR	18.0	0.0	0.0	0.0	18.0
WA	Sequim		FR	18.0	0.0	0.0	0.0	18.0
WA	Shelton		FR	18.0	0.0	0.0	0.0	18.0
WA	Silverdale		FR	18.0	0.0	0.0	0.0	18.0
WA	Spokane		FR	18.0	0.0	0.0	0.0	18.0
WA	Springdale		FR	18.0	0.0	0.0	0.0	18.0
WA	Sumner		FR	18.0	0.0	0.0	0.0	18.0
WA	Tacoma		FR	18.0	0.0	0.0	0.0	18.0
WA	Vancouver		FR	18.0	0.0	0.0	0.0	18.0
WA	Waitsburg		FR	18.0	0.0	0.0	0.0	18.0
WA	Walla Walla		FR	18.0	0.0	0.0	0.0	18.0

**(700) Price Offerings including Voice Rate Data
Data Collection Form**

FCC Form 481
OMB Control No. 3060-0986/OMB Control No. 3060-0819
July 2013

<010> Study Area Code	525161
<015> Study Area Name	QWEST CORP-WA
<020> Program Year	2017
<030> Contact Name - Person USAC should contact regarding this data	Kenneth W. Buchan
<035> Contact Telephone Number - Number of person identified in data line <030>	3183621538 ext.
<039> Contact Email Address - Email Address of person identified in data line <030>	ken.buchan@centurylink.com

<701> Residential Local Service Charge Effective Date	1/1/2016
<702> Single State-wide Residential Local Service Charge	

<703>

<a1>	<a2>	<a3>	<b1>	<b2>	<b3>	<b4>	<b5>	<c>
State	Exchange (ILEC)	SAC (CETC)	Rate Type	Residential Local Service Rate	State Subscriber Line Charge	State Universal Service Fee	Mandatory Extended Area Service Charge	Total per line Rates and Fees
WA	Warden		FR	18.0	0.0	0.0	0.0	18.0
WA	Winlock		FR	18.0	0.0	0.0	0.0	18.0
WA	Yakima		FR	18.0	0.0	0.0	0.0	18.0
WA	Aberdeen		MS	15.75	0.0	0.0	0.0	15.75
WA	Auburn		MS	15.67	0.0	0.0	0.0	15.67
WA	Bainbridge Island		MS	15.36	0.0	0.0	0.0	15.36
WA	Battle Ground		MS	15.57	0.0	0.0	0.0	15.57
WA	Belfair		MS	15.51	0.0	0.0	0.0	15.51
WA	Bellevue		MS	15.55	0.0	0.0	0.0	15.55
WA	Bellingham		MS	15.39	0.0	0.0	0.0	15.39
WA	Black Diamond		MS	15.1	0.0	0.0	0.0	15.1
WA	Bremerton		MS	15.39	0.0	0.0	0.0	15.39
WA	Buckley		MS	15.28	0.0	0.0	0.0	15.28
WA	Castle Rock		MS	15.52	0.0	0.0	0.0	15.52
WA	Centralia		MS	15.2	0.0	0.0	0.0	15.2
WA	Chehalis		MS	15.41	0.0	0.0	0.0	15.41
WA	Cle Elum		MS	15.08	0.0	0.0	0.0	15.08
WA	Colfax		MS	15.03	0.0	0.0	0.0	15.03
WA	Colville		MS	15.7	0.0	0.0	0.0	15.7
WA	Copalis Beach		MS	15.11	0.0	0.0	0.0	15.11
WA	Coulee Dam		MS	15.34	0.0	0.0	0.0	15.34

**(700) Price Offerings including Voice Rate Data
Data Collection Form**

FCC Form 481
OMB Control No. 3060-0986/OMB Control No. 3060-0819
July 2013

<010> Study Area Code	525161
<015> Study Area Name	QWEST CORP-WA
<020> Program Year	2017
<030> Contact Name - Person USAC should contact regarding this data	Kenneth W. Buchan
<035> Contact Telephone Number - Number of person identified in data line <030>	3183621538 ext.
<039> Contact Email Address - Email Address of person identified in data line <030>	ken.buchan@centurylink.com

<701> Residential Local Service Charge Effective Date	1/1/2016
<702> Single State-wide Residential Local Service Charge	

<703>

<a1>	<a2>	<a3>	<b1>	<b2>	<b3>	<b4>	<b5>	<c>
State	Exchange (ILEC)	SAC (CETC)	Rate Type	Residential Local Service Rate	State Subscriber Line Charge	State Universal Service Fee	Mandatory Extended Area Service Charge	Total per line Rates and Fees
WA	Crystal Mountain		MS	14.98	0.0	0.0	0.0	14.98
WA	Dayton		MS	15.19	0.0	0.0	0.0	15.19
WA	Deer Park		MS	18.34	0.0	0.0	0.0	18.34
WA	Des Moines		MS	15.85	0.0	0.0	0.0	15.85
WA	Easton		MS	14.96	0.0	0.0	0.0	14.96
WA	Elk		MS	15.28	0.0	0.0	0.0	15.28
WA	Enumclaw		MS	15.65	0.0	0.0	0.0	15.65
WA	Ephrata		MS	15.41	0.0	0.0	0.0	15.41
WA	Graham		MS	15.77	0.0	0.0	0.0	15.77
WA	Hoodsport		MS	15.03	0.0	0.0	0.0	15.03
WA	Issaquah		MS	15.14	0.0	0.0	0.0	15.14
WA	Kent		MS	15.35	0.0	0.0	0.0	15.35
WA	Liberty Lake		MS	15.32	0.0	0.0	0.0	15.32
WA	Longview		MS	15.58	0.0	0.0	0.0	15.58
WA	Loon Lake		MS	15.54	0.0	0.0	0.0	15.54
WA	Maple Valley		MS	15.29	0.0	0.0	0.0	15.29
WA	Moses Lake		MS	15.65	0.0	0.0	0.0	15.65
WA	Newman Lake		MS	15.28	0.0	0.0	0.0	15.28
WA	Northport		MS	15.2	0.0	0.0	0.0	15.2
WA	Olympia		MS	15.59	0.0	0.0	0.0	15.59
WA	Omak		MS	15.51	0.0	0.0	0.0	15.51

**(700) Price Offerings including Voice Rate Data
Data Collection Form**

FCC Form 481
OMB Control No. 3060-0986/OMB Control No. 3060-0819
July 2013

<010> Study Area Code	525161
<015> Study Area Name	QWEST CORP-WA
<020> Program Year	2017
<030> Contact Name - Person USAC should contact regarding this data	Kenneth W. Buchan
<035> Contact Telephone Number - Number of person identified in data line <030>	3183621538 ext.
<039> Contact Email Address - Email Address of person identified in data line <030>	ken.buchan@centurylink.com

<701> Residential Local Service Charge Effective Date	1/1/2016
<702> Single State-wide Residential Local Service Charge	

<703>

<a1>	<a2>	<a3>	<b1>	<b2>	<b3>	<b4>	<b5>	<c>
State	Exchange (ILEC)	SAC (CETC)	Rate Type	Residential Local Service Rate	State Subscriber Line Charge	State Universal Service Fee	Mandatory Extended Area Service Charge	Total per line Rates and Fees
WA	Oroville		MS	15.12	0.0	0.0	0.0	15.12
WA	Othello		MS	15.28	0.0	0.0	0.0	15.28
WA	Pasco		MS	15.71	0.0	0.0	0.0	15.71
WA	Pateros		MS	15.22	0.0	0.0	0.0	15.22
WA	Pomeroy		MS	14.95	0.0	0.0	0.0	14.95
WA	Port Angeles		MS	15.68	0.0	0.0	0.0	15.68
WA	Port Ludlow		MS	16.71	0.0	0.0	0.0	16.71
WA	Port Orchard		MS	15.36	0.0	0.0	0.0	15.36
WA	Port Townsend		MS	15.42	0.0	0.0	0.0	15.42
WA	Puyallup		MS	15.56	0.0	0.0	0.0	15.56
WA	Ridgefield		MS	15.26	0.0	0.0	0.0	15.26
WA	Rochester		MS	15.84	0.0	0.0	0.0	15.84
WA	Roy		MS	15.67	0.0	0.0	0.0	15.67
WA	SeaTac		MS	15.49	0.0	0.0	0.0	15.49
WA	Sequim		MS	15.64	0.0	0.0	0.0	15.64
WA	Shelton		MS	15.33	0.0	0.0	0.0	15.33
WA	Silverdale		MS	15.74	0.0	0.0	0.0	15.74
WA	Spokane		MS	15.6	0.0	0.0	0.0	15.6
WA	Springdale		MS	14.95	0.0	0.0	0.0	14.95
WA	Sumner		MS	15.59	0.0	0.0	0.0	15.59
WA	Tacoma		MS	15.62	0.0	0.0	0.0	15.62

**(710) Broadband Price Offerings
Data Collection Form**

FCC Form 481
OMB Control No. 3060-0986/OMB Control No. 3060-0819
July 2013

<010>	Study Area Code	525161
<015>	Study Area Name	QWEST CORP-WA
<020>	Program Year	2017
<030>	Contact Name - Person USAC should contact regarding this data	Kenneth W. Buchan
<035>	Contact Telephone Number - Number of person identified in data line <030>	3183621538 ext.
<039>	Contact Email Address - Email Address of person identified in data line <030>	ken.buchan@centurylink.com

<711>	<a1>	<a2>	<b1>	<b2>	<c>	<d1>	<d2>	<d3>	<d4>
	State	Exchange (ILEC)	Residential Rate	State Regulated Fees	Total Rates and Fees	Broadband Service - Download Speed (Mbps)	Broadband Service - Upload Speed (Mbps)	Usage Allowance (GB)	Usage Allowance Action Taken When Limit Reached {select}
	WA		74.0	0.0	74.0			250.0	Other, Disconnect on 3rd notification in 12 months
	WA		99.0	0.0	99.0			250.0	Other, Disconnect on 3rd notification in 12 months
	WA		79.0	0.0	79.0			250.0	Other, Disconnect on 3rd notification in 12 months
	WA		109.0	0.0	109.0			250.0	Other, Disconnect on 3rd notification in 12 months
	WA		59.0	0.0	59.0			250.0	Other, Disconnect on 3rd notification in 12 months
	WA		56.0	0.0	56.0			250.0	Other, Disconnect on 3rd notification in 12 months
	WA		69.0	0.0	69.0			250.0	Other, Disconnect on 3rd notification in 12 months
	WA		66.0	0.0	66.0			250.0	Other, Disconnect on 3rd notification in 12 months
	WA		74.0	0.0	74.0			250.0	Other, Disconnect on 3rd notification in 12 months
	WA		71.0	0.0	71.0			250.0	Other, Disconnect on 3rd notification in 12 months
	WA		99.0	0.0	99.0			250.0	Other, Disconnect on 3rd notification in 12 months
	WA		79.0	0.0	79.0			250.0	Other, Disconnect on 3rd notification in 12 months
	WA		76.0	0.0	76.0			250.0	Other, Disconnect on 3rd notification in 12 months
	WA		109.0	0.0	109.0			250.0	Other, Disconnect on 3rd notification in 12 months
	WA		94.0	0.0	94.0			250.0	Other, Disconnect on 3rd notification in 12 months
	WA		91.0	0.0	91.0			250.0	Other, Disconnect on 3rd notification in 12 months
	WA		153.95	0.0	153.95			999999.0	Other, 1 Gbps plans are not subject to download limits
	WA		150.95	0.0	150.95			999999.0	Other, 1 Gbps plans are not subject to download limits
	WA		59.0	0.0	59.0			250.0	Other, Disconnect on 3rd notification in 12 months
	WA		56.0	0.0	56.0			250.0	Other, Disconnect on 3rd notification in 12 months
	WA		69.0	0.0	69.0			250.0	Other, Disconnect on 3rd notification in 12 months

**(710) Broadband Price Offerings
Data Collection Form**

FCC Form 481
OMB Control No. 3060-0986/OMB Control No. 3060-0819
July 2013

<010>	Study Area Code	525161
<015>	Study Area Name	QWEST CORP-WA
<020>	Program Year	2017
<030>	Contact Name - Person USAC should contact regarding this data	Kenneth W. Buchan
<035>	Contact Telephone Number - Number of person identified in data line <030>	3183621538 ext.
<039>	Contact Email Address - Email Address of person identified in data line <030>	ken.buchan@centurylink.com

<711>	<a1>	<a2>	<b1>	<b2>	<c>	<d1>	<d2>	<d3>	<d4>
	State	Exchange (ILEC)	Residential Rate	State Regulated Fees	Total Rates and Fees	Broadband Service - Download Speed (Mbps)	Broadband Service - Upload Speed (Mbps)	Usage Allowance (GB)	Usage Allowance Action Taken When Limit Reached {select}
	WA		66.0	0.0	66.0			250.0	Other, Disconnect on 3rd notification in 12 months
	WA		74.0	0.0	74.0			250.0	Other, Disconnect on 3rd notification in 12 months
	WA		71.0	0.0	71.0			250.0	Other, Disconnect on 3rd notification in 12 months
	WA		99.0	0.0	99.0			250.0	Other, Disconnect on 3rd notification in 12 months
	WA		79.0	0.0	79.0			250.0	Other, Disconnect on 3rd notification in 12 months
	WA		76.0	0.0	76.0			250.0	Other, Disconnect on 3rd notification in 12 months
	WA		109.0	0.0	109.0			250.0	Other, Disconnect on 3rd notification in 12 months
	WA		94.0	0.0	94.0			250.0	Other, Disconnect on 3rd notification in 12 months
	WA		91.0	0.0	91.0			250.0	Other, Disconnect on 3rd notification in 12 months
	WA		74.0	0.0	74.0			250.0	Other, Disconnect on 3rd notification in 12 months
	WA		99.0	0.0	99.0			250.0	Other, Disconnect on 3rd notification in 12 months
	WA		79.0	0.0	79.0			250.0	Other, Disconnect on 3rd notification in 12 months
	WA		109.0	0.0	109.0			250.0	Other, Disconnect on 3rd notification in 12 months
	WA		74.0	0.0	74.0			250.0	Other, Disconnect on 3rd notification in 12 months
	WA		99.0	0.0	99.0			250.0	Other, Disconnect on 3rd notification in 12 months
	WA		79.0	0.0	79.0			250.0	Other, Disconnect on 3rd notification in 12 months
	WA		109.0	0.0	109.0			250.0	Other, Disconnect on 3rd notification in 12 months
	WA		59.0	0.0	59.0			250.0	Other, Disconnect on 3rd notification in 12 months
	WA		56.0	0.0	56.0			250.0	Other, Disconnect on 3rd notification in 12 months
	WA		69.0	0.0	69.0			250.0	Other, Disconnect on 3rd notification in 12 months
	WA		66.0	0.0	66.0			250.0	Other, Disconnect on 3rd notification in 12 months

**(710) Broadband Price Offerings
Data Collection Form**

FCC Form 481
OMB Control No. 3060-0986/OMB Control No. 3060-0819
July 2013

<010>	Study Area Code	525161
<015>	Study Area Name	QWEST CORP-WA
<020>	Program Year	2017
<030>	Contact Name - Person USAC should contact regarding this data	Kenneth W. Buchan
<035>	Contact Telephone Number - Number of person identified in data line <030>	3183621538 ext.
<039>	Contact Email Address - Email Address of person identified in data line <030>	ken.buchan@centurylink.com

<711>	<a1>	<a2>	<b1>	<b2>	<c>	<d1>	<d2>	<d3>	<d4>
	State	Exchange (ILEC)	Residential Rate	State Regulated Fees	Total Rates and Fees	Broadband Service - Download Speed (Mbps)	Broadband Service - Upload Speed (Mbps)	Usage Allowance (GB)	Usage Allowance Action Taken When Limit Reached {select}
	WA		74.0	0.0	74.0			250.0	Other, Disconnect on 3rd notification in 12 months
	WA		99.0	0.0	99.0			250.0	Other, Disconnect on 3rd notification in 12 months
	WA		71.0	0.0	71.0			250.0	Other, Disconnect on 3rd notification in 12 months
	WA		79.0	0.0	79.0			250.0	Other, Disconnect on 3rd notification in 12 months
	WA		109.0	0.0	109.0			250.0	Other, Disconnect on 3rd notification in 12 months
	WA		76.0	0.0	76.0			250.0	Other, Disconnect on 3rd notification in 12 months
	WA		94.0	0.0	94.0			250.0	Other, Disconnect on 3rd notification in 12 months
	WA		91.0	0.0	91.0			250.0	Other, Disconnect on 3rd notification in 12 months
	WA		153.95	0.0	153.95			999999.0	Other, 1 Gbps plans are not subject to download limits
	WA		150.95	0.0	150.95			999999.0	Other, 1 Gbps plans are not subject to download limits
	WA		59.0	0.0	59.0			250.0	Other, Disconnect on 3rd notification in 12 months
	WA		56.0	0.0	56.0			250.0	Other, Disconnect on 3rd notification in 12 months
	WA		69.0	0.0	69.0			250.0	Other, Disconnect on 3rd notification in 12 months
	WA		66.0	0.0	66.0			250.0	Other, Disconnect on 3rd notification in 12 months
	WA		74.0	0.0	74.0			250.0	Other, Disconnect on 3rd notification in 12 months
	WA		71.0	0.0	71.0			250.0	Other, Disconnect on 3rd notification in 12 months
	WA		99.0	0.0	99.0			250.0	Other, Disconnect on 3rd notification in 12 months
	WA		79.0	0.0	79.0			250.0	Other, Disconnect on 3rd notification in 12 months
	WA		109.0	0.0	109.0			250.0	Other, Disconnect on 3rd notification in 12 months
	WA		76.0	0.0	76.0			250.0	Other, Disconnect on 3rd notification in 12 months
	WA		94.0	0.0	94.0			250.0	Other, Disconnect on 3rd notification in 12 months

**(710) Broadband Price Offerings
Data Collection Form**

FCC Form 481
OMB Control No. 3060-0986/OMB Control No. 3060-0819
July 2013

<010>	Study Area Code	525161
<015>	Study Area Name	QWEST CORP-WA
<020>	Program Year	2017
<030>	Contact Name - Person USAC should contact regarding this data	Kenneth W. Buchan
<035>	Contact Telephone Number - Number of person identified in data line <030>	3183621538 ext.
<039>	Contact Email Address - Email Address of person identified in data line <030>	ken.buchan@centurylink.com

<711>	<a1>	<a2>	<b1>	<b2>	<c>	<d1>	<d2>	<d3>	<d4>
	State	Exchange (ILEC)	Residential Rate	State Regulated Fees	Total Rates and Fees	Broadband Service - Download Speed (Mbps)	Broadband Service - Upload Speed (Mbps)	Usage Allowance (GB)	Usage Allowance Action Taken When Limit Reached {select}
	WA		91.0	0.0	91.0			250.0	Other, Disconnect on 3rd notification in 12 months
	WA		153.95	0.0	153.95			999999.0	Other, 1 Gbps plans are not subject to download limits
	WA		150.95	0.0	150.95			999999.0	Other, 1 Gbps plans are not subject to download limits
	WA		59.0	0.0	59.0			250.0	Other, Disconnect on 3rd notification in 12 months
	WA		56.0	0.0	56.0			250.0	Other, Disconnect on 3rd notification in 12 months
	WA		69.0	0.0	69.0			250.0	Other, Disconnect on 3rd notification in 12 months
	WA		66.0	0.0	66.0			250.0	Other, Disconnect on 3rd notification in 12 months
	WA		74.0	0.0	74.0			250.0	Other, Disconnect on 3rd notification in 12 months
	WA		71.0	0.0	71.0			250.0	Other, Disconnect on 3rd notification in 12 months
	WA		99.0	0.0	99.0			250.0	Other, Disconnect on 3rd notification in 12 months
	WA		79.0	0.0	79.0			250.0	Other, Disconnect on 3rd notification in 12 months
	WA		76.0	0.0	76.0			250.0	Other, Disconnect on 3rd notification in 12 months
	WA		109.0	0.0	109.0			250.0	Other, Disconnect on 3rd notification in 12 months
	WA		94.0	0.0	94.0			250.0	Other, Disconnect on 3rd notification in 12 months
	WA		91.0	0.0	91.0			250.0	Other, Disconnect on 3rd notification in 12 months
	WA		153.95	0.0	153.95			999999.0	Other, 1 Gbps plans are not subject to download limits
	WA		150.95	0.0	150.95			999999.0	Other, 1 Gbps plans are not subject to download limits
	WA		59.0	0.0	59.0			250.0	Other, Disconnect on 3rd notification in 12 months
	WA		56.0	0.0	56.0			250.0	Other, Disconnect on 3rd notification in 12 months
	WA		69.0	0.0	69.0			250.0	Other, Disconnect on 3rd notification in 12 months
	WA		66.0	0.0	66.0			250.0	Other, Disconnect on 3rd notification in 12 months

**(710) Broadband Price Offerings
Data Collection Form**

FCC Form 481
OMB Control No. 3060-0986/OMB Control No. 3060-0819
July 2013

<010>	Study Area Code	525161
<015>	Study Area Name	QWEST CORP-WA
<020>	Program Year	2017
<030>	Contact Name - Person USAC should contact regarding this data	Kenneth W. Buchan
<035>	Contact Telephone Number - Number of person identified in data line <030>	3183621538 ext.
<039>	Contact Email Address - Email Address of person identified in data line <030>	ken.buchan@centurylink.com

<711>	<a1>	<a2>	<b1>	<b2>	<c>	<d1>	<d2>	<d3>	<d4>
	State	Exchange (ILEC)	Residential Rate	State Regulated Fees	Total Rates and Fees	Broadband Service - Download Speed (Mbps)	Broadband Service - Upload Speed (Mbps)	Usage Allowance (GB)	Usage Allowance Action Taken When Limit Reached {select}
	WA		74.0	0.0	74.0			250.0	Other, Disconnect on 3rd notification in 12 months
	WA		99.0	0.0	99.0			250.0	Other, Disconnect on 3rd notification in 12 months
	WA		71.0	0.0	71.0			250.0	Other, Disconnect on 3rd notification in 12 months
	WA		79.0	0.0	79.0			250.0	Other, Disconnect on 3rd notification in 12 months
	WA		76.0	0.0	76.0			250.0	Other, Disconnect on 3rd notification in 12 months
	WA		109.0	0.0	109.0			250.0	Other, Disconnect on 3rd notification in 12 months
	WA		94.0	0.0	94.0			250.0	Other, Disconnect on 3rd notification in 12 months
	WA		91.0	0.0	91.0			250.0	Other, Disconnect on 3rd notification in 12 months
	WA		153.95	0.0	153.95			999999.0	Other, 1 Gbps plans are not subject to download limits
	WA		150.95	0.0	150.95			999999.0	Other, 1 Gbps plans are not subject to download limits
	WA		74.0	0.0	74.0			250.0	Other, Disconnect on 3rd notification in 12 months
	WA		99.0	0.0	99.0			250.0	Other, Disconnect on 3rd notification in 12 months
	WA		79.0	0.0	79.0			250.0	Other, Disconnect on 3rd notification in 12 months
	WA		109.0	0.0	109.0			250.0	Other, Disconnect on 3rd notification in 12 months
	WA		74.0	0.0	74.0			250.0	Other, Disconnect on 3rd notification in 12 months
	WA		99.0	0.0	99.0			250.0	Other, Disconnect on 3rd notification in 12 months
	WA		79.0	0.0	79.0			250.0	Other, Disconnect on 3rd notification in 12 months
	WA		109.0	0.0	109.0			250.0	Other, Disconnect on 3rd notification in 12 months
	WA		74.0	0.0	74.0			250.0	Other, Disconnect on 3rd notification in 12 months
	WA		99.0	0.0	99.0			250.0	Other, Disconnect on 3rd notification in 12 months
	WA		79.0	0.0	79.0			250.0	Other, Disconnect on 3rd notification in 12 months
	WA		79.0	0.0	79.0			250.0	Other, Disconnect on 3rd notification in 12 months

<010> Study Area Code	525161
<015> Study Area Name	QWEST CORP-WA
<020> Program Year	2017
<030> Contact Name - Person USAC should contact regarding this data	Kenneth W. Buchan
<035> Contact Telephone Number - Number of person identified in data line <030>	3183621538 ext.
<039> Contact Email Address - Email Address of person identified in data line <030>	ken.buchan@centurylink.com

<711>	<a1>	<a2>	<b1>	<b2>	<c>	<d1>	<d2>	<d3>	<d4>
	State	Exchange (ILEC)	Residential Rate	State Regulated Fees	Total Rates and Fees	Broadband Service - Download Speed (Mbps)	Broadband Service - Upload Speed (Mbps)	Usage Allowance (GB)	Usage Allowance Action Taken When Limit Reached {select}
	WA		109.0	0.0	109.0			250.0	Other, Disconnect on 3rd notification in 12 months
	WA		74.0	0.0	74.0			250.0	Other, Disconnect on 3rd notification in 12 months
	WA		99.0	0.0	99.0			250.0	Other, Disconnect on 3rd notification in 12 months
	WA		79.0	0.0	79.0			250.0	Other, Disconnect on 3rd notification in 12 months
	WA		109.0	0.0	109.0			250.0	Other, Disconnect on 3rd notification in 12 months
	WA		74.0	0.0	74.0			250.0	Other, Disconnect on 3rd notification in 12 months
	WA		99.0	0.0	99.0			250.0	Other, Disconnect on 3rd notification in 12 months
	WA		79.0	0.0	79.0			250.0	Other, Disconnect on 3rd notification in 12 months
	WA		109.0	0.0	109.0			250.0	Other, Disconnect on 3rd notification in 12 months
	WA		74.0	0.0	74.0			250.0	Other, Disconnect on 3rd notification in 12 months
	WA		99.0	0.0	99.0			250.0	Other, Disconnect on 3rd notification in 12 months
	WA		79.0	0.0	79.0			250.0	Other, Disconnect on 3rd notification in 12 months
	WA		109.0	0.0	109.0			250.0	Other, Disconnect on 3rd notification in 12 months
	WA		74.0	0.0	74.0			250.0	Other, Disconnect on 3rd notification in 12 months
	WA		99.0	0.0	99.0			250.0	Other, Disconnect on 3rd notification in 12 months
	WA		79.0	0.0	79.0			250.0	Other, Disconnect on 3rd notification in 12 months
	WA		109.0	0.0	109.0			250.0	Other, Disconnect on 3rd notification in 12 months
	WA		74.0	0.0	74.0			250.0	Other, Disconnect on 3rd notification in 12 months
	WA		99.0	0.0	99.0			250.0	Other, Disconnect on 3rd notification in 12 months
	WA		79.0	0.0	79.0			250.0	Other, Disconnect on 3rd notification in 12 months
	WA		109.0	0.0	109.0			250.0	Other, Disconnect on 3rd notification in 12 months
	WA		74.0	0.0	74.0			250.0	Other, Disconnect on 3rd notification in 12 months
	WA		99.0	0.0	99.0			250.0	Other, Disconnect on 3rd notification in 12 months
	WA		79.0	0.0	79.0			250.0	Other, Disconnect on 3rd notification in 12 months
	WA		109.0	0.0	109.0			250.0	Other, Disconnect on 3rd notification in 12 months

**(710) Broadband Price Offerings
Data Collection Form**

FCC Form 481
OMB Control No. 3060-0986/OMB Control No. 3060-0819
July 2013

<010>	Study Area Code	525161
<015>	Study Area Name	QWEST CORP-WA
<020>	Program Year	2017
<030>	Contact Name - Person USAC should contact regarding this data	Kenneth W. Buchan
<035>	Contact Telephone Number - Number of person identified in data line <030>	3183621538 ext.
<039>	Contact Email Address - Email Address of person identified in data line <030>	ken.buchan@centurylink.com

<711>	<a1>	<a2>	<b1>	<b2>	<c>	<d1>	<d2>	<d3>	<d4>
	State	Exchange (ILEC)	Residential Rate	State Regulated Fees	Total Rates and Fees	Broadband Service - Download Speed (Mbps)	Broadband Service - Upload Speed (Mbps)	Usage Allowance (GB)	Usage Allowance Action Taken When Limit Reached {select}
	WA		74.0	0.0	74.0			250.0	Other, Disconnect on 3rd notification in 12 months
	WA		99.0	0.0	99.0			250.0	Other, Disconnect on 3rd notification in 12 months
	WA		79.0	0.0	79.0			250.0	Other, Disconnect on 3rd notification in 12 months
	WA		109.0	0.0	109.0			250.0	Other, Disconnect on 3rd notification in 12 months
	WA		74.0	0.0	74.0			250.0	Other, Disconnect on 3rd notification in 12 months
	WA		99.0	0.0	99.0			250.0	Other, Disconnect on 3rd notification in 12 months
	WA		79.0	0.0	79.0			250.0	Other, Disconnect on 3rd notification in 12 months
	WA		109.0	0.0	109.0			250.0	Other, Disconnect on 3rd notification in 12 months
	WA		74.0	0.0	74.0			250.0	Other, Disconnect on 3rd notification in 12 months
	WA		99.0	0.0	99.0			250.0	Other, Disconnect on 3rd notification in 12 months
	WA		79.0	0.0	79.0			250.0	Other, Disconnect on 3rd notification in 12 months
	WA		109.0	0.0	109.0			250.0	Other, Disconnect on 3rd notification in 12 months
	WA		74.0	0.0	74.0			250.0	Other, Disconnect on 3rd notification in 12 months
	WA		99.0	0.0	99.0			250.0	Other, Disconnect on 3rd notification in 12 months
	WA		79.0	0.0	79.0			250.0	Other, Disconnect on 3rd notification in 12 months
	WA		109.0	0.0	109.0			250.0	Other, Disconnect on 3rd notification in 12 months
	WA		74.0	0.0	74.0			250.0	Other, Disconnect on 3rd notification in 12 months
	WA		99.0	0.0	99.0			250.0	Other, Disconnect on 3rd notification in 12 months
	WA		79.0	0.0	79.0			250.0	Other, Disconnect on 3rd notification in 12 months
	WA		109.0	0.0	109.0			250.0	Other, Disconnect on 3rd notification in 12 months
	WA		74.0	0.0	74.0			250.0	Other, Disconnect on 3rd notification in 12 months

**(710) Broadband Price Offerings
Data Collection Form**

FCC Form 481
OMB Control No. 3060-0986/OMB Control No. 3060-0819
July 2013

<010>	Study Area Code	525161
<015>	Study Area Name	QWEST CORP-WA
<020>	Program Year	2017
<030>	Contact Name - Person USAC should contact regarding this data	Kenneth W. Buchan
<035>	Contact Telephone Number - Number of person identified in data line <030>	3183621538 ext.
<039>	Contact Email Address - Email Address of person identified in data line <030>	ken.buchan@centurylink.com

<711>	<a1>	<a2>	<b1>	<b2>	<c>	<d1>	<d2>	<d3>	<d4>
	State	Exchange (ILEC)	Residential Rate	State Regulated Fees	Total Rates and Fees	Broadband Service - Download Speed (Mbps)	Broadband Service - Upload Speed (Mbps)	Usage Allowance (GB)	Usage Allowance Action Taken When Limit Reached {select}
	WA		99.0	0.0	99.0			250.0	Other, Disconnect on 3rd notification in 12 months
	WA		79.0	0.0	79.0			250.0	Other, Disconnect on 3rd notification in 12 months
	WA		109.0	0.0	109.0			250.0	Other, Disconnect on 3rd notification in 12 months
	WA		59.0	0.0	59.0			250.0	Other, Disconnect on 3rd notification in 12 months
	WA		56.0	0.0	56.0			250.0	Other, Disconnect on 3rd notification in 12 months
	WA		69.0	0.0	69.0			250.0	Other, Disconnect on 3rd notification in 12 months
	WA		66.0	0.0	66.0			250.0	Other, Disconnect on 3rd notification in 12 months
	WA		74.0	0.0	74.0			250.0	Other, Disconnect on 3rd notification in 12 months
	WA		99.0	0.0	99.0			250.0	Other, Disconnect on 3rd notification in 12 months
	WA		71.0	0.0	71.0			250.0	Other, Disconnect on 3rd notification in 12 months
	WA		79.0	0.0	79.0			250.0	Other, Disconnect on 3rd notification in 12 months
	WA		109.0	0.0	109.0			250.0	Other, Disconnect on 3rd notification in 12 months
	WA		76.0	0.0	76.0			250.0	Other, Disconnect on 3rd notification in 12 months
	WA		94.0	0.0	94.0			250.0	Other, Disconnect on 3rd notification in 12 months
	WA		91.0	0.0	91.0			250.0	Other, Disconnect on 3rd notification in 12 months
	WA		153.95	0.0	153.95			999999.0	Other, 1 Gbps plans are not subject to download limits
	WA		150.95	0.0	150.95			999999.0	Other, 1 Gbps plans are not subject to download limits
	WA		59.0	0.0	59.0			250.0	Other, Disconnect on 3rd notification in 12 months
	WA		56.0	0.0	56.0			250.0	Other, Disconnect on 3rd notification in 12 months
	WA		69.0	0.0	69.0			250.0	Other, Disconnect on 3rd notification in 12 months
	WA		66.0	0.0	66.0			250.0	Other, Disconnect on 3rd notification in 12 months

**(710) Broadband Price Offerings
Data Collection Form**

FCC Form 481
OMB Control No. 3060-0986/OMB Control No. 3060-0819
July 2013

<010>	Study Area Code	525161
<015>	Study Area Name	QWEST CORP-WA
<020>	Program Year	2017
<030>	Contact Name - Person USAC should contact regarding this data	Kenneth W. Buchan
<035>	Contact Telephone Number - Number of person identified in data line <030>	3183621538 ext.
<039>	Contact Email Address - Email Address of person identified in data line <030>	ken.buchan@centurylink.com

<711>	<a1>	<a2>	<b1>	<b2>	<c>	<d1>	<d2>	<d3>	<d4>
	State	Exchange (ILEC)	Residential Rate	State Regulated Fees	Total Rates and Fees	Broadband Service - Download Speed (Mbps)	Broadband Service - Upload Speed (Mbps)	Usage Allowance (GB)	Usage Allowance Action Taken When Limit Reached {select}
	WA		74.0	0.0	74.0			250.0	Other, Disconnect on 3rd notification in 12 months
	WA		99.0	0.0	99.0			250.0	Other, Disconnect on 3rd notification in 12 months
	WA		71.0	0.0	71.0			250.0	Other, Disconnect on 3rd notification in 12 months
	WA		79.0	0.0	79.0			250.0	Other, Disconnect on 3rd notification in 12 months
	WA		76.0	0.0	76.0			250.0	Other, Disconnect on 3rd notification in 12 months
	WA		109.0	0.0	109.0			250.0	Other, Disconnect on 3rd notification in 12 months
	WA		94.0	0.0	94.0			250.0	Other, Disconnect on 3rd notification in 12 months
	WA		91.0	0.0	91.0			250.0	Other, Disconnect on 3rd notification in 12 months
	WA		153.95	0.0	153.95			999999.0	Other, 1 Gbps plans are not subject to download limits
	WA		150.95	0.0	150.95			999999.0	Other, 1 Gbps plans are not subject to download limits
	WA		74.0	0.0	74.0			250.0	Other, Disconnect on 3rd notification in 12 months
	WA		99.0	0.0	99.0			250.0	Other, Disconnect on 3rd notification in 12 months
	WA		79.0	0.0	79.0			250.0	Other, Disconnect on 3rd notification in 12 months
	WA		109.0	0.0	109.0			250.0	Other, Disconnect on 3rd notification in 12 months
	WA		74.0	0.0	74.0			250.0	Other, Disconnect on 3rd notification in 12 months
	WA		99.0	0.0	99.0			250.0	Other, Disconnect on 3rd notification in 12 months
	WA		79.0	0.0	79.0			250.0	Other, Disconnect on 3rd notification in 12 months
	WA		109.0	0.0	109.0			250.0	Other, Disconnect on 3rd notification in 12 months
	WA		74.0	0.0	74.0			250.0	Other, Disconnect on 3rd notification in 12 months
	WA		99.0	0.0	99.0			250.0	Other, Disconnect on 3rd notification in 12 months
	WA		79.0	0.0	79.0			250.0	Other, Disconnect on 3rd notification in 12 months
	WA		79.0	0.0	79.0			250.0	Other, Disconnect on 3rd notification in 12 months

<010> Study Area Code	525161
<015> Study Area Name	QWEST CORP-WA
<020> Program Year	2017
<030> Contact Name - Person USAC should contact regarding this data	Kenneth W. Buchan
<035> Contact Telephone Number - Number of person identified in data line <030>	3183621538 ext.
<039> Contact Email Address - Email Address of person identified in data line <030>	ken.buchan@centurylink.com

<711>	<a1>	<a2>	<b1>	<b2>	<c>	<d1>	<d2>	<d3>	<d4>
	State	Exchange (ILEC)	Residential Rate	State Regulated Fees	Total Rates and Fees	Broadband Service - Download Speed (Mbps)	Broadband Service - Upload Speed (Mbps)	Usage Allowance (GB)	Usage Allowance Action Taken When Limit Reached {select}
	WA		109.0	0.0	109.0			250.0	Other, Disconnect on 3rd notification in 12 months
	WA		59.0	0.0	59.0			250.0	Other, Disconnect on 3rd notification in 12 months
	WA		56.0	0.0	56.0			250.0	Other, Disconnect on 3rd notification in 12 months
	WA		69.0	0.0	69.0			250.0	Other, Disconnect on 3rd notification in 12 months
	WA		66.0	0.0	66.0			250.0	Other, Disconnect on 3rd notification in 12 months
	WA		74.0	0.0	74.0			250.0	Other, Disconnect on 3rd notification in 12 months
	WA		99.0	0.0	99.0			250.0	Other, Disconnect on 3rd notification in 12 months
	WA		71.0	0.0	71.0			250.0	Other, Disconnect on 3rd notification in 12 months
	WA		79.0	0.0	79.0			250.0	Other, Disconnect on 3rd notification in 12 months
	WA		76.0	0.0	76.0			250.0	Other, Disconnect on 3rd notification in 12 months
	WA		109.0	0.0	109.0			250.0	Other, Disconnect on 3rd notification in 12 months
	WA		94.0	0.0	94.0			250.0	Other, Disconnect on 3rd notification in 12 months
	WA		91.0	0.0	91.0			250.0	Other, Disconnect on 3rd notification in 12 months
	WA		153.95	0.0	153.95			999999.0	Other, 1 Gbps plans are not subject to download limits
	WA		150.95	0.0	150.95			999999.0	Other, 1 Gbps plans are not subject to download limits
	WA		74.0	0.0	74.0			250.0	Other, Disconnect on 3rd notification in 12 months
	WA		99.0	0.0	99.0			250.0	Other, Disconnect on 3rd notification in 12 months
	WA		79.0	0.0	79.0			250.0	Other, Disconnect on 3rd notification in 12 months
	WA		109.0	0.0	109.0			250.0	Other, Disconnect on 3rd notification in 12 months
	WA		74.0	0.0	74.0			250.0	Other, Disconnect on 3rd notification in 12 months
	WA		99.0	0.0	99.0			250.0	Other, Disconnect on 3rd notification in 12 months

**(710) Broadband Price Offerings
Data Collection Form**

FCC Form 481
OMB Control No. 3060-0986/OMB Control No. 3060-0819
July 2013

<010>	Study Area Code	525161
<015>	Study Area Name	QWEST CORP-WA
<020>	Program Year	2017
<030>	Contact Name - Person USAC should contact regarding this data	Kenneth W. Buchan
<035>	Contact Telephone Number - Number of person identified in data line <030>	3183621538 ext.
<039>	Contact Email Address - Email Address of person identified in data line <030>	ken.buchan@centurylink.com

<711>	<a1>	<a2>	<b1>	<b2>	<c>	<d1>	<d2>	<d3>	<d4>
	State	Exchange (ILEC)	Residential Rate	State Regulated Fees	Total Rates and Fees	Broadband Service - Download Speed (Mbps)	Broadband Service - Upload Speed (Mbps)	Usage Allowance (GB)	Usage Allowance Action Taken When Limit Reached {select}
	WA		79.0	0.0	79.0			250.0	Other, Disconnect on 3rd notification in 12 months
	WA		109.0	0.0	109.0			250.0	Other, Disconnect on 3rd notification in 12 months
	WA		74.0	0.0	74.0			250.0	Other, Disconnect on 3rd notification in 12 months
	WA		99.0	0.0	99.0			250.0	Other, Disconnect on 3rd notification in 12 months
	WA		79.0	0.0	79.0			250.0	Other, Disconnect on 3rd notification in 12 months
	WA		109.0	0.0	109.0			250.0	Other, Disconnect on 3rd notification in 12 months
	WA		59.0	0.0	59.0			250.0	Other, Disconnect on 3rd notification in 12 months
	WA		56.0	0.0	56.0			250.0	Other, Disconnect on 3rd notification in 12 months
	WA		69.0	0.0	69.0			250.0	Other, Disconnect on 3rd notification in 12 months
	WA		66.0	0.0	66.0			250.0	Other, Disconnect on 3rd notification in 12 months
	WA		74.0	0.0	74.0			250.0	Other, Disconnect on 3rd notification in 12 months
	WA		99.0	0.0	99.0			250.0	Other, Disconnect on 3rd notification in 12 months
	WA		71.0	0.0	71.0			250.0	Other, Disconnect on 3rd notification in 12 months
	WA		79.0	0.0	79.0			250.0	Other, Disconnect on 3rd notification in 12 months
	WA		109.0	0.0	109.0			250.0	Other, Disconnect on 3rd notification in 12 months
	WA		76.0	0.0	76.0			250.0	Other, Disconnect on 3rd notification in 12 months
	WA		94.0	0.0	94.0			250.0	Other, Disconnect on 3rd notification in 12 months
	WA		91.0	0.0	91.0			250.0	Other, Disconnect on 3rd notification in 12 months
	WA		153.95	0.0	153.95			999999.0	Other, 1 Gbps plans are not subject to download limits
	WA		150.95	0.0	150.95			999999.0	Other, 1 Gbps plans are not subject to download limits
	WA		74.0	0.0	74.0			250.0	Other, Disconnect on 3rd notification in 12 months

**(710) Broadband Price Offerings
Data Collection Form**

FCC Form 481
OMB Control No. 3060-0986/OMB Control No. 3060-0819
July 2013

<010>	Study Area Code	525161
<015>	Study Area Name	QWEST CORP-WA
<020>	Program Year	2017
<030>	Contact Name - Person USAC should contact regarding this data	Kenneth W. Buchan
<035>	Contact Telephone Number - Number of person identified in data line <030>	3183621538 ext.
<039>	Contact Email Address - Email Address of person identified in data line <030>	ken.buchan@centurylink.com

<711>	<a1>	<a2>	<b1>	<b2>	<c>	<d1>	<d2>	<d3>	<d4>
	State	Exchange (ILEC)	Residential Rate	State Regulated Fees	Total Rates and Fees	Broadband Service - Download Speed (Mbps)	Broadband Service - Upload Speed (Mbps)	Usage Allowance (GB)	Usage Allowance Action Taken When Limit Reached {select}
	WA		99.0	0.0	99.0			250.0	Other, Disconnect on 3rd notification in 12 months
	WA		79.0	0.0	79.0			250.0	Other, Disconnect on 3rd notification in 12 months
	WA		109.0	0.0	109.0			250.0	Other, Disconnect on 3rd notification in 12 months
	WA		74.0	0.0	74.0			250.0	Other, Disconnect on 3rd notification in 12 months
	WA		99.0	0.0	99.0			250.0	Other, Disconnect on 3rd notification in 12 months
	WA		79.0	0.0	79.0			250.0	Other, Disconnect on 3rd notification in 12 months
	WA		109.0	0.0	109.0			250.0	Other, Disconnect on 3rd notification in 12 months
	WA		74.0	0.0	74.0			250.0	Other, Disconnect on 3rd notification in 12 months
	WA		99.0	0.0	99.0			250.0	Other, Disconnect on 3rd notification in 12 months
	WA		79.0	0.0	79.0			250.0	Other, Disconnect on 3rd notification in 12 months
	WA		109.0	0.0	109.0			250.0	Other, Disconnect on 3rd notification in 12 months
	WA		59.0	0.0	59.0			250.0	Other, Disconnect on 3rd notification in 12 months
	WA		56.0	0.0	56.0			250.0	Other, Disconnect on 3rd notification in 12 months
	WA		69.0	0.0	69.0			250.0	Other, Disconnect on 3rd notification in 12 months
	WA		66.0	0.0	66.0			250.0	Other, Disconnect on 3rd notification in 12 months
	WA		74.0	0.0	74.0			250.0	Other, Disconnect on 3rd notification in 12 months
	WA		71.0	0.0	71.0			250.0	Other, Disconnect on 3rd notification in 12 months
	WA		99.0	0.0	99.0			250.0	Other, Disconnect on 3rd notification in 12 months
	WA		79.0	0.0	79.0			250.0	Other, Disconnect on 3rd notification in 12 months
	WA		109.0	0.0	109.0			250.0	Other, Disconnect on 3rd notification in 12 months
	WA		76.0	0.0	76.0			250.0	Other, Disconnect on 3rd notification in 12 months

**(710) Broadband Price Offerings
Data Collection Form**

FCC Form 481
OMB Control No. 3060-0986/OMB Control No. 3060-0819
July 2013

<010>	Study Area Code	525161
<015>	Study Area Name	QWEST CORP-WA
<020>	Program Year	2017
<030>	Contact Name - Person USAC should contact regarding this data	Kenneth W. Buchan
<035>	Contact Telephone Number - Number of person identified in data line <030>	3183621538 ext.
<039>	Contact Email Address - Email Address of person identified in data line <030>	ken.buchan@centurylink.com

<711>	<a1>	<a2>	<b1>	<b2>	<c>	<d1>	<d2>	<d3>	<d4>
	State	Exchange (ILEC)	Residential Rate	State Regulated Fees	Total Rates and Fees	Broadband Service - Download Speed (Mbps)	Broadband Service - Upload Speed (Mbps)	Usage Allowance (GB)	Usage Allowance Action Taken When Limit Reached {select}
	WA		94.0	0.0	94.0			250.0	Other, Disconnect on 3rd notification in 12 months
	WA		91.0	0.0	91.0			250.0	Other, Disconnect on 3rd notification in 12 months
	WA		153.95	0.0	153.95			999999.0	Other, 1 Gbps plans are not subject to download limits
	WA		150.95	0.0	150.95			999999.0	Other, 1 Gbps plans are not subject to download limits
	WA		74.0	0.0	74.0			250.0	Other, Disconnect on 3rd notification in 12 months
	WA		99.0	0.0	99.0			250.0	Other, Disconnect on 3rd notification in 12 months
	WA		79.0	0.0	79.0			250.0	Other, Disconnect on 3rd notification in 12 months
	WA		109.0	0.0	109.0			250.0	Other, Disconnect on 3rd notification in 12 months
	WA		74.0	0.0	74.0			250.0	Other, Disconnect on 3rd notification in 12 months
	WA		99.0	0.0	99.0			250.0	Other, Disconnect on 3rd notification in 12 months
	WA		79.0	0.0	79.0			250.0	Other, Disconnect on 3rd notification in 12 months
	WA		109.0	0.0	109.0			250.0	Other, Disconnect on 3rd notification in 12 months
	WA		59.0	0.0	59.0			250.0	Other, Disconnect on 3rd notification in 12 months
	WA		56.0	0.0	56.0			250.0	Other, Disconnect on 3rd notification in 12 months
	WA		69.0	0.0	69.0			250.0	Other, Disconnect on 3rd notification in 12 months
	WA		66.0	0.0	66.0			250.0	Other, Disconnect on 3rd notification in 12 months
	WA		74.0	0.0	74.0			250.0	Other, Disconnect on 3rd notification in 12 months
	WA		99.0	0.0	99.0			250.0	Other, Disconnect on 3rd notification in 12 months
	WA		71.0	0.0	71.0			250.0	Other, Disconnect on 3rd notification in 12 months
	WA		79.0	0.0	79.0			250.0	Other, Disconnect on 3rd notification in 12 months
	WA		109.0	0.0	109.0			250.0	Other, Disconnect on 3rd notification in 12 months

**(710) Broadband Price Offerings
Data Collection Form**

FCC Form 481
OMB Control No. 3060-0986/OMB Control No. 3060-0819
July 2013

<010>	Study Area Code	525161
<015>	Study Area Name	QWEST CORP-WA
<020>	Program Year	2017
<030>	Contact Name - Person USAC should contact regarding this data	Kenneth W. Buchan
<035>	Contact Telephone Number - Number of person identified in data line <030>	3183621538 ext.
<039>	Contact Email Address - Email Address of person identified in data line <030>	ken.buchan@centurylink.com

<711>	<a1>	<a2>	<b1>	<b2>	<c>	<d1>	<d2>	<d3>	<d4>
	State	Exchange (ILEC)	Residential Rate	State Regulated Fees	Total Rates and Fees	Broadband Service - Download Speed (Mbps)	Broadband Service - Upload Speed (Mbps)	Usage Allowance (GB)	Usage Allowance Action Taken When Limit Reached {select}
	WA		76.0	0.0	76.0			250.0	Other, Disconnect on 3rd notification in 12 months
	WA		94.0	0.0	94.0			250.0	Other, Disconnect on 3rd notification in 12 months
	WA		91.0	0.0	91.0			250.0	Other, Disconnect on 3rd notification in 12 months
	WA		153.95	0.0	153.95			999999.0	Other, 1 Gbps plans are not subject to download limits
	WA		150.95	0.0	150.95			999999.0	Other, 1 Gbps plans are not subject to download limits
	WA		74.0	0.0	74.0			250.0	Other, Disconnect on 3rd notification in 12 months
	WA		99.0	0.0	99.0			250.0	Other, Disconnect on 3rd notification in 12 months
	WA		79.0	0.0	79.0			250.0	Other, Disconnect on 3rd notification in 12 months
	WA		109.0	0.0	109.0			250.0	Other, Disconnect on 3rd notification in 12 months
	WA		59.0	0.0	59.0			250.0	Other, Disconnect on 3rd notification in 12 months
	WA		56.0	0.0	56.0			250.0	Other, Disconnect on 3rd notification in 12 months
	WA		69.0	0.0	69.0			250.0	Other, Disconnect on 3rd notification in 12 months
	WA		66.0	0.0	66.0			250.0	Other, Disconnect on 3rd notification in 12 months
	WA		74.0	0.0	74.0			250.0	Other, Disconnect on 3rd notification in 12 months
	WA		99.0	0.0	99.0			250.0	Other, Disconnect on 3rd notification in 12 months
	WA		71.0	0.0	71.0			250.0	Other, Disconnect on 3rd notification in 12 months
	WA		79.0	0.0	79.0			250.0	Other, Disconnect on 3rd notification in 12 months
	WA		76.0	0.0	76.0			250.0	Other, Disconnect on 3rd notification in 12 months
	WA		109.0	0.0	109.0			250.0	Other, Disconnect on 3rd notification in 12 months
	WA		94.0	0.0	94.0			250.0	Other, Disconnect on 3rd notification in 12 months
	WA		91.0	0.0	91.0			250.0	Other, Disconnect on 3rd notification in 12 months

**(710) Broadband Price Offerings
Data Collection Form**

FCC Form 481
OMB Control No. 3060-0986/OMB Control No. 3060-0819
July 2013

<010>	Study Area Code	525161
<015>	Study Area Name	QWEST CORP-WA
<020>	Program Year	2017
<030>	Contact Name - Person USAC should contact regarding this data	Kenneth W. Buchan
<035>	Contact Telephone Number - Number of person identified in data line <030>	3183621538 ext.
<039>	Contact Email Address - Email Address of person identified in data line <030>	ken.buchan@centurylink.com

<711>	<a1>	<a2>	<b1>	<b2>	<c>	<d1>	<d2>	<d3>	<d4>
	State	Exchange (ILEC)	Residential Rate	State Regulated Fees	Total Rates and Fees	Broadband Service - Download Speed (Mbps)	Broadband Service - Upload Speed (Mbps)	Usage Allowance (GB)	Usage Allowance Action Taken When Limit Reached {select}
	WA		153.95	0.0	153.95			999999.0	Other, 1 Gbps plans are not subject to download limits
	WA		150.95	0.0	150.95			999999.0	Other, 1 Gbps plans are not subject to download limits
	WA		59.0	0.0	59.0			250.0	Other, Disconnect on 3rd notification in 12 months
	WA		56.0	0.0	56.0			250.0	Other, Disconnect on 3rd notification in 12 months
	WA		69.0	0.0	69.0			250.0	Other, Disconnect on 3rd notification in 12 months
	WA		66.0	0.0	66.0			250.0	Other, Disconnect on 3rd notification in 12 months
	WA		74.0	0.0	74.0			250.0	Other, Disconnect on 3rd notification in 12 months
	WA		71.0	0.0	71.0			250.0	Other, Disconnect on 3rd notification in 12 months
	WA		99.0	0.0	99.0			250.0	Other, Disconnect on 3rd notification in 12 months
	WA		79.0	0.0	79.0			250.0	Other, Disconnect on 3rd notification in 12 months
	WA		109.0	0.0	109.0			250.0	Other, Disconnect on 3rd notification in 12 months
	WA		76.0	0.0	76.0			250.0	Other, Disconnect on 3rd notification in 12 months
	WA		94.0	0.0	94.0			250.0	Other, Disconnect on 3rd notification in 12 months
	WA		91.0	0.0	91.0			250.0	Other, Disconnect on 3rd notification in 12 months
	WA		153.95	0.0	153.95			999999.0	Other, 1 Gbps plans are not subject to download limits
	WA		150.95	0.0	150.95			999999.0	Other, 1 Gbps plans are not subject to download limits
	WA		59.0	0.0	59.0			250.0	Other, Disconnect on 3rd notification in 12 months
	WA		56.0	0.0	56.0			250.0	Other, Disconnect on 3rd notification in 12 months
	WA		69.0	0.0	69.0			250.0	Other, Disconnect on 3rd notification in 12 months
	WA		66.0	0.0	66.0			250.0	Other, Disconnect on 3rd notification in 12 months
	WA		74.0	0.0	74.0			250.0	Other, Disconnect on 3rd notification in 12 months

**(710) Broadband Price Offerings
Data Collection Form**

FCC Form 481
OMB Control No. 3060-0986/OMB Control No. 3060-0819
July 2013

<010>	Study Area Code	525161
<015>	Study Area Name	QWEST CORP-WA
<020>	Program Year	2017
<030>	Contact Name - Person USAC should contact regarding this data	Kenneth W. Buchan
<035>	Contact Telephone Number - Number of person identified in data line <030>	3183621538 ext.
<039>	Contact Email Address - Email Address of person identified in data line <030>	ken.buchan@centurylink.com

<711>	<a1>	<a2>	<b1>	<b2>	<c>	<d1>	<d2>	<d3>	<d4>
	State	Exchange (ILEC)	Residential Rate	State Regulated Fees	Total Rates and Fees	Broadband Service - Download Speed (Mbps)	Broadband Service - Upload Speed (Mbps)	Usage Allowance (GB)	Usage Allowance Action Taken When Limit Reached {select}
	WA		99.0	0.0	99.0			250.0	Other, Disconnect on 3rd notification in 12 months
	WA		71.0	0.0	71.0			250.0	Other, Disconnect on 3rd notification in 12 months
	WA		79.0	0.0	79.0			250.0	Other, Disconnect on 3rd notification in 12 months
	WA		109.0	0.0	109.0			250.0	Other, Disconnect on 3rd notification in 12 months
	WA		76.0	0.0	76.0			250.0	Other, Disconnect on 3rd notification in 12 months
	WA		94.0	0.0	94.0			250.0	Other, Disconnect on 3rd notification in 12 months
	WA		91.0	0.0	91.0			250.0	Other, Disconnect on 3rd notification in 12 months
	WA		74.0	0.0	74.0			250.0	Other, Disconnect on 3rd notification in 12 months
	WA		99.0	0.0	99.0			250.0	Other, Disconnect on 3rd notification in 12 months
	WA		79.0	0.0	79.0			250.0	Other, Disconnect on 3rd notification in 12 months
	WA		109.0	0.0	109.0			250.0	Other, Disconnect on 3rd notification in 12 months
	WA		74.0	0.0	74.0			250.0	Other, Disconnect on 3rd notification in 12 months
	WA		99.0	0.0	99.0			250.0	Other, Disconnect on 3rd notification in 12 months
	WA		79.0	0.0	79.0			250.0	Other, Disconnect on 3rd notification in 12 months
	WA		109.0	0.0	109.0			250.0	Other, Disconnect on 3rd notification in 12 months
	WA		59.0	0.0	59.0			250.0	Other, Disconnect on 3rd notification in 12 months
	WA		56.0	0.0	56.0			250.0	Other, Disconnect on 3rd notification in 12 months
	WA		69.0	0.0	69.0			250.0	Other, Disconnect on 3rd notification in 12 months
	WA		66.0	0.0	66.0			250.0	Other, Disconnect on 3rd notification in 12 months
	WA		74.0	0.0	74.0			250.0	Other, Disconnect on 3rd notification in 12 months
	WA		71.0	0.0	71.0			250.0	Other, Disconnect on 3rd notification in 12 months

**(710) Broadband Price Offerings
Data Collection Form**

FCC Form 481
OMB Control No. 3060-0986/OMB Control No. 3060-0819
July 2013

<010>	Study Area Code	525161
<015>	Study Area Name	QWEST CORP-WA
<020>	Program Year	2017
<030>	Contact Name - Person USAC should contact regarding this data	Kenneth W. Buchan
<035>	Contact Telephone Number - Number of person identified in data line <030>	3183621538 ext.
<039>	Contact Email Address - Email Address of person identified in data line <030>	ken.buchan@centurylink.com

<711>	<a1>	<a2>	<b1>	<b2>	<c>	<d1>	<d2>	<d3>	<d4>
	State	Exchange (ILEC)	Residential Rate	State Regulated Fees	Total Rates and Fees	Broadband Service - Download Speed (Mbps)	Broadband Service - Upload Speed (Mbps)	Usage Allowance (GB)	Usage Allowance Action Taken When Limit Reached {select}
	WA		99.0	0.0	99.0			250.0	Other, Disconnect on 3rd notification in 12 months
	WA		79.0	0.0	79.0			250.0	Other, Disconnect on 3rd notification in 12 months
	WA		76.0	0.0	76.0			250.0	Other, Disconnect on 3rd notification in 12 months
	WA		109.0	0.0	109.0			250.0	Other, Disconnect on 3rd notification in 12 months
	WA		139.99	0.0	139.99			250.0	Other, Disconnect on 3rd notification in 12 months
	WA		133.99	0.0	133.99			250.0	Other, Disconnect on 3rd notification in 12 months
	WA		94.0	0.0	94.0			250.0	Other, Disconnect on 3rd notification in 12 months
	WA		91.0	0.0	91.0			250.0	Other, Disconnect on 3rd notification in 12 months
	WA		153.95	0.0	153.95			999999.0	Other, 1 Gbps plans are not subject to download limits
	WA		150.95	0.0	150.95			999999.0	Other, 1 Gbps plans are not subject to download limits
	WA		74.0	0.0	74.0			250.0	Other, Disconnect on 3rd notification in 12 months
	WA		99.0	0.0	99.0			250.0	Other, Disconnect on 3rd notification in 12 months
	WA		79.0	0.0	79.0			250.0	Other, Disconnect on 3rd notification in 12 months
	WA		109.0	0.0	109.0			250.0	Other, Disconnect on 3rd notification in 12 months
	WA		74.0	0.0	74.0			250.0	Other, Disconnect on 3rd notification in 12 months
	WA		99.0	0.0	99.0			250.0	Other, Disconnect on 3rd notification in 12 months
	WA		79.0	0.0	79.0			250.0	Other, Disconnect on 3rd notification in 12 months
	WA		109.0	0.0	109.0			250.0	Other, Disconnect on 3rd notification in 12 months
	WA		74.0	0.0	74.0			250.0	Other, Disconnect on 3rd notification in 12 months
	WA		99.0	0.0	99.0			250.0	Other, Disconnect on 3rd notification in 12 months
	WA		79.0	0.0	79.0			250.0	Other, Disconnect on 3rd notification in 12 months
	WA		79.0	0.0	79.0			250.0	Other, Disconnect on 3rd notification in 12 months

<010> Study Area Code	525161
<015> Study Area Name	QWEST CORP-WA
<020> Program Year	2017
<030> Contact Name - Person USAC should contact regarding this data	Kenneth W. Buchan
<035> Contact Telephone Number - Number of person identified in data line <030>	3183621538 ext.
<039> Contact Email Address - Email Address of person identified in data line <030>	ken.buchan@centurylink.com

<711>	<a1>	<a2>	<b1>	<b2>	<c>	<d1>	<d2>	<d3>	<d4>
	State	Exchange (ILEC)	Residential Rate	State Regulated Fees	Total Rates and Fees	Broadband Service - Download Speed (Mbps)	Broadband Service - Upload Speed (Mbps)	Usage Allowance (GB)	Usage Allowance Action Taken When Limit Reached {select}
	WA		109.0	0.0	109.0			250.0	Other, Disconnect on 3rd notification in 12 months
	WA		59.0	0.0	59.0			250.0	Other, Disconnect on 3rd notification in 12 months
	WA		56.0	0.0	56.0			250.0	Other, Disconnect on 3rd notification in 12 months
	WA		69.0	0.0	69.0			250.0	Other, Disconnect on 3rd notification in 12 months
	WA		66.0	0.0	66.0			250.0	Other, Disconnect on 3rd notification in 12 months
	WA		74.0	0.0	74.0			250.0	Other, Disconnect on 3rd notification in 12 months
	WA		71.0	0.0	71.0			250.0	Other, Disconnect on 3rd notification in 12 months
	WA		99.0	0.0	99.0			250.0	Other, Disconnect on 3rd notification in 12 months
	WA		79.0	0.0	79.0			250.0	Other, Disconnect on 3rd notification in 12 months
	WA		76.0	0.0	76.0			250.0	Other, Disconnect on 3rd notification in 12 months
	WA		109.0	0.0	109.0			250.0	Other, Disconnect on 3rd notification in 12 months
	WA		94.0	0.0	94.0			250.0	Other, Disconnect on 3rd notification in 12 months
	WA		91.0	0.0	91.0			250.0	Other, Disconnect on 3rd notification in 12 months
	WA		153.95	0.0	153.95			999999.0	Other, 1 Gbps plans are not subject to download limits
	WA		150.95	0.0	150.95			999999.0	Other, 1 Gbps plans are not subject to download limits
	WA		59.0	0.0	59.0			250.0	Other, Disconnect on 3rd notification in 12 months
	WA		56.0	0.0	56.0			250.0	Other, Disconnect on 3rd notification in 12 months
	WA		69.0	0.0	69.0			250.0	Other, Disconnect on 3rd notification in 12 months
	WA		66.0	0.0	66.0			250.0	Other, Disconnect on 3rd notification in 12 months
	WA		74.0	0.0	74.0			250.0	Other, Disconnect on 3rd notification in 12 months
	WA		71.0	0.0	71.0			250.0	Other, Disconnect on 3rd notification in 12 months

**(710) Broadband Price Offerings
Data Collection Form**

FCC Form 481
OMB Control No. 3060-0986/OMB Control No. 3060-0819
July 2013

<010>	Study Area Code	525161
<015>	Study Area Name	QWEST CORP-WA
<020>	Program Year	2017
<030>	Contact Name - Person USAC should contact regarding this data	Kenneth W. Buchan
<035>	Contact Telephone Number - Number of person identified in data line <030>	3183621538 ext.
<039>	Contact Email Address - Email Address of person identified in data line <030>	ken.buchan@centurylink.com

<711>	<a1>	<a2>	<b1>	<b2>	<c>	<d1>	<d2>	<d3>	<d4>
	State	Exchange (ILEC)	Residential Rate	State Regulated Fees	Total Rates and Fees	Broadband Service - Download Speed (Mbps)	Broadband Service - Upload Speed (Mbps)	Usage Allowance (GB)	Usage Allowance Action Taken When Limit Reached {select}
	WA		99.0	0.0	99.0			250.0	Other, Disconnect on 3rd notification in 12 months
	WA		79.0	0.0	79.0			250.0	Other, Disconnect on 3rd notification in 12 months
	WA		76.0	0.0	76.0			250.0	Other, Disconnect on 3rd notification in 12 months
	WA		109.0	0.0	109.0			250.0	Other, Disconnect on 3rd notification in 12 months
	WA		94.0	0.0	94.0			250.0	Other, Disconnect on 3rd notification in 12 months
	WA		91.0	0.0	91.0			250.0	Other, Disconnect on 3rd notification in 12 months
	WA		153.95	0.0	153.95			999999.0	Other, 1 Gbps plans are not subject to download limits
	WA		150.95	0.0	150.95			999999.0	Other, 1 Gbps plans are not subject to download limits
	WA		59.0	0.0	59.0			250.0	Other, Disconnect on 3rd notification in 12 months
	WA		56.0	0.0	56.0			250.0	Other, Disconnect on 3rd notification in 12 months
	WA		69.0	0.0	69.0			250.0	Other, Disconnect on 3rd notification in 12 months
	WA		66.0	0.0	66.0			250.0	Other, Disconnect on 3rd notification in 12 months
	WA		74.0	0.0	74.0			250.0	Other, Disconnect on 3rd notification in 12 months
	WA		71.0	0.0	71.0			250.0	Other, Disconnect on 3rd notification in 12 months
	WA		99.0	0.0	99.0			250.0	Other, Disconnect on 3rd notification in 12 months
	WA		79.0	0.0	79.0			250.0	Other, Disconnect on 3rd notification in 12 months
	WA		76.0	0.0	76.0			250.0	Other, Disconnect on 3rd notification in 12 months
	WA		109.0	0.0	109.0			250.0	Other, Disconnect on 3rd notification in 12 months
	WA		94.0	0.0	94.0			250.0	Other, Disconnect on 3rd notification in 12 months
	WA		91.0	0.0	91.0			250.0	Other, Disconnect on 3rd notification in 12 months
	WA		153.95	0.0	153.95			999999.0	Other, 1 Gbps plans are not subject to download limits

**(710) Broadband Price Offerings
Data Collection Form**

FCC Form 481
OMB Control No. 3060-0986/OMB Control No. 3060-0819
July 2013

<010>	Study Area Code	525161
<015>	Study Area Name	QWEST CORP-WA
<020>	Program Year	2017
<030>	Contact Name - Person USAC should contact regarding this data	Kenneth W. Buchan
<035>	Contact Telephone Number - Number of person identified in data line <030>	3183621538 ext.
<039>	Contact Email Address - Email Address of person identified in data line <030>	ken.buchan@centurylink.com

<711>	<a1>	<a2>	<b1>	<b2>	<c>	<d1>	<d2>	<d3>	<d4>
	State	Exchange (ILEC)	Residential Rate	State Regulated Fees	Total Rates and Fees	Broadband Service - Download Speed (Mbps)	Broadband Service - Upload Speed (Mbps)	Usage Allowance (GB)	Usage Allowance Action Taken When Limit Reached {select}
	WA		150.95	0.0	150.95			999999.0	Other, 1 Gbps plans are not subject to download limits
	WA		74.0	0.0	74.0			250.0	Other, Disconnect on 3rd notification in 12 months
	WA		99.0	0.0	99.0			250.0	Other, Disconnect on 3rd notification in 12 months
	WA		79.0	0.0	79.0			250.0	Other, Disconnect on 3rd notification in 12 months
	WA		109.0	0.0	109.0			250.0	Other, Disconnect on 3rd notification in 12 months
	WA		59.0	0.0	59.0			250.0	Other, Disconnect on 3rd notification in 12 months
	WA		56.0	0.0	56.0			250.0	Other, Disconnect on 3rd notification in 12 months
	WA		69.0	0.0	69.0			250.0	Other, Disconnect on 3rd notification in 12 months
	WA		66.0	0.0	66.0			250.0	Other, Disconnect on 3rd notification in 12 months
	WA		74.0	0.0	74.0			250.0	Other, Disconnect on 3rd notification in 12 months
	WA		71.0	0.0	71.0			250.0	Other, Disconnect on 3rd notification in 12 months
	WA		99.0	0.0	99.0			250.0	Other, Disconnect on 3rd notification in 12 months
	WA		79.0	0.0	79.0			250.0	Other, Disconnect on 3rd notification in 12 months
	WA		109.0	0.0	109.0			250.0	Other, Disconnect on 3rd notification in 12 months
	WA		76.0	0.0	76.0			250.0	Other, Disconnect on 3rd notification in 12 months
	WA		94.0	0.0	94.0			250.0	Other, Disconnect on 3rd notification in 12 months
	WA		91.0	0.0	91.0			250.0	Other, Disconnect on 3rd notification in 12 months
	WA		153.95	0.0	153.95			999999.0	Other, 1 Gbps plans are not subject to download limits
	WA		150.95	0.0	150.95			999999.0	Other, 1 Gbps plans are not subject to download limits
	WA		59.0	0.0	59.0			250.0	Other, Disconnect on 3rd notification in 12 months
	WA		56.0	0.0	56.0			250.0	Other, Disconnect on 3rd notification in 12 months

**(710) Broadband Price Offerings
Data Collection Form**

FCC Form 481
OMB Control No. 3060-0986/OMB Control No. 3060-0819
July 2013

<010>	Study Area Code	525161
<015>	Study Area Name	QWEST CORP-WA
<020>	Program Year	2017
<030>	Contact Name - Person USAC should contact regarding this data	Kenneth W. Buchan
<035>	Contact Telephone Number - Number of person identified in data line <030>	3183621538 ext.
<039>	Contact Email Address - Email Address of person identified in data line <030>	ken.buchan@centurylink.com

<711>	<a1>	<a2>	<b1>	<b2>	<c>	<d1>	<d2>	<d3>	<d4>
	State	Exchange (ILEC)	Residential Rate	State Regulated Fees	Total Rates and Fees	Broadband Service - Download Speed (Mbps)	Broadband Service - Upload Speed (Mbps)	Usage Allowance (GB)	Usage Allowance Action Taken When Limit Reached {select}
	WA		69.0	0.0	69.0			250.0	Other, Disconnect on 3rd notification in 12 months
	WA		66.0	0.0	66.0			250.0	Other, Disconnect on 3rd notification in 12 months
	WA		74.0	0.0	74.0			250.0	Other, Disconnect on 3rd notification in 12 months
	WA		99.0	0.0	99.0			250.0	Other, Disconnect on 3rd notification in 12 months
	WA		71.0	0.0	71.0			250.0	Other, Disconnect on 3rd notification in 12 months
	WA		79.0	0.0	79.0			250.0	Other, Disconnect on 3rd notification in 12 months
	WA		76.0	0.0	76.0			250.0	Other, Disconnect on 3rd notification in 12 months
	WA		109.0	0.0	109.0			250.0	Other, Disconnect on 3rd notification in 12 months
	WA		94.0	0.0	94.0			250.0	Other, Disconnect on 3rd notification in 12 months
	WA		91.0	0.0	91.0			250.0	Other, Disconnect on 3rd notification in 12 months
	WA		153.95	0.0	153.95			999999.0	Other, 1 Gbps plans are not subject to download limits
	WA		150.95	0.0	150.95			999999.0	Other, 1 Gbps plans are not subject to download limits
	WA		59.0	0.0	59.0			250.0	Other, Disconnect on 3rd notification in 12 months
	WA		56.0	0.0	56.0			250.0	Other, Disconnect on 3rd notification in 12 months
	WA		69.0	0.0	69.0			250.0	Other, Disconnect on 3rd notification in 12 months
	WA		66.0	0.0	66.0			250.0	Other, Disconnect on 3rd notification in 12 months
	WA		74.0	0.0	74.0			250.0	Other, Disconnect on 3rd notification in 12 months
	WA		99.0	0.0	99.0			250.0	Other, Disconnect on 3rd notification in 12 months
	WA		71.0	0.0	71.0			250.0	Other, Disconnect on 3rd notification in 12 months
	WA		79.0	0.0	79.0			250.0	Other, Disconnect on 3rd notification in 12 months
	WA		76.0	0.0	76.0			250.0	Other, Disconnect on 3rd notification in 12 months

(800) Operating Companies**Data Collection Form**

FCC Form 481

OMB Control No. 3060-0986/OMB Control No. 3060-0819

July 2013

<010>	Study Area Code	525161
<015>	Study Area Name	QWEST CORP-WA
<020>	Program Year	2017
<030>	Contact Name - Person USAC should contact regarding this data	Kenneth W. Buchan
<035>	Contact Telephone Number - Number of person identified in data line <030>	3183621538 ext.
<039>	Contact Email Address - Email Address of person identified in data line <030>	ken.buchan@centurylink.com
<810>	Reporting Carrier	Qwest Corporation (Washington)
<811>	Holding Company	CenturyLink, Inc.
<812>	Operating Company	Qwest Corporation (Washington)

<813>	<a1>	<a2>	<a3>
	Affiliates	SAC	Doing Business As Company or Brand Designation
	Bloomington Telephone Company, Inc.	310679	Unknown
	Carolina Telephone and Telegraph Company, LLC	230470	CenturyLink
	Central Telephone Company (Nevada)	552348	CenturyLink
	Central Telephone Company (North Carolina)	230471	CenturyLink
	Central Telephone Company of Texas, Inc.	442114	CenturyLink
	Central Telephone Company of Virginia	190254	CenturyLink
	CenturyLink Communications, LLC		None
	CenturyTel Broadband Services, LLC		CenturyLink Broadband
	CenturyTel Midwest - Michigan, Inc.	310671	CenturyLink
	CenturyTel of Adamsville, Inc.	290552	CenturyLink Adamsville
	CenturyTel of Alabama, LLC (Northern)	259789	CenturyLink
	CenturyTel of Alabama, LLC (Southern)	259788	CenturyLink
	CenturyTel of Arkansas, Inc.	401705	CenturyLink
	CenturyTel of Central Arkansas, LLC	401144	CenturyLink
	CenturyTel of Central Indiana, Inc.	320747	CenturyLink
	CenturyTel of Central Louisiana, LLC	270423	CenturyLink
	CenturyTel of Central Wisconsin, LLC	331159	CenturyLink
	CenturyTel of Chatham, LLC	270427	CenturyLink
	CenturyTel of Chester, Inc.	351126	CenturyLink
	CenturyTel of Claiborne, Inc.	290557	CenturyLink Claiborne
	CenturyTel of Colorado, Inc.	462208	CenturyLink
	CenturyTel of Cowiche, Inc.	522410	CenturyLink
	CenturyTel of Eagle, Inc.	462185	CenturyLink

(800) Operating Companies**Data Collection Form**

FCC Form 481

OMB Control No. 3060-0986/OMB Control No. 3060-0819

July 2013

<010>	Study Area Code	525161
<015>	Study Area Name	QWEST CORP-WA
<020>	Program Year	2017
<030>	Contact Name - Person USAC should contact regarding this data	Kenneth W. Buchan
<035>	Contact Telephone Number - Number of person identified in data line <030>	3183621538 ext.
<039>	Contact Email Address - Email Address of person identified in data line <030>	ken.buchan@centurylink.com
<810>	Reporting Carrier	Qwest Corporation (Washington)
<811>	Holding Company	CenturyLink, Inc.
<812>	Operating Company	Qwest Corporation (Washington)

<813>	<a1>	<a2>	<a3>
	Affiliates	SAC	Doing Business As Company or Brand Designation
	CenturyTel of East Louisiana, LLC	270440	CenturyLink
	CenturyTel of Eastern Oregon, Inc.	532361	CenturyLink
	CenturyTel of Evangeline, LLC	270434	CenturyLink
	CenturyTel of Fairwater-Brandon-Alto, LLC	330877	CenturyLink
	CenturyTel of Forestville, LLC	330884	CenturyLink
	CenturyTel of Idaho, Inc.	472225	CenturyLink
	CenturyTel of Inter-Island, Inc.	522408	CenturyLink
	CenturyTel of Lake Dallas, Inc.	442101	CenturyLink
	CenturyTel of Larsen-Readfield, LLC	330898	CenturyLink
	CenturyTel of Michigan, Inc.	310702	CenturyLink
	CenturyTel of Minnesota, Inc.	361445	CenturyLink
	CenturyTel of Missouri, LLC (Belle-Herman)	429785	CenturyLink
	CenturyTel of Missouri, LLC (Central)	429784	CenturyLink
	CenturyTel of Missouri, LLC (Southern)	429786	CenturyLink
	CenturyTel of Missouri, LLC (Southwest)	429787	CenturyLink
	CenturyTel of Monroe County, LLC	330913	CenturyLink
	CenturyTel of Montana, Inc.	482249	CenturyLink
	CenturyTel of Mountain Home, Inc.	401711	CenturyLink
	CenturyTel of North Louisiana, LLC	270436	CenturyLink
	CenturyTel of North Mississippi, Inc.	280458	None
	CenturyTel of Northern Michigan, Inc.	310705	CenturyLink
	CenturyTel of Northern Wisconsin, LLC	330956	CenturyLink
	CenturyTel of Northwest Arkansas, LLC (Russellville)	401142	CenturyLink

(800) Operating Companies**Data Collection Form**

FCC Form 481

OMB Control No. 3060-0986/OMB Control No. 3060-0819

July 2013

<010>	Study Area Code	525161
<015>	Study Area Name	QWEST CORP-WA
<020>	Program Year	2017
<030>	Contact Name - Person USAC should contact regarding this data	Kenneth W. Buchan
<035>	Contact Telephone Number - Number of person identified in data line <030>	3183621538 ext.
<039>	Contact Email Address - Email Address of person identified in data line <030>	ken.buchan@centurylink.com
<810>	Reporting Carrier	Qwest Corporation (Washington)
<811>	Holding Company	CenturyLink, Inc.
<812>	Operating Company	Qwest Corporation (Washington)

<813>	<a1>	<a2>	<a3>
	Affiliates	SAC	Doing Business As Company or Brand Designation
	CenturyTel of Northwest Arkansas, LLC (Siloam Springs)	401143	CenturyLink
	CenturyTel of Northwest Louisiana, Inc.	270431	CenturyLink
	CenturyTel of Northwest Wisconsin, LLC	330950	CenturyLink
	CenturyTel of Odon, Inc.	320801	CenturyLink
	CenturyTel of Ohio, Inc.	300630	CenturyLink
	CenturyTel of Ooltewah-Collegedale, Inc.	290574	CenturyLink Ooltewah-Collegedale
	CenturyTel of Oregon, Inc.	532361	CenturyLink
	CenturyTel of Port Aransas, Inc.	442117	CenturyLink
	CenturyTel of Postville, Inc.	351274	CenturyLink
	CenturyTel of Redfield, Inc.	401720	CenturyLink
	CenturyTel of Ringgold, LLC	270439	CenturyLink
	CenturyTel of San Marcos, Inc.	442140	CenturyLink
	CenturyTel of South Arkansas, Inc.	401727	CenturyLink
	CenturyTel of Southeast Louisiana, LLC	270424	CenturyLink
	CenturyTel of Southern Wisconsin, LLC	330931	CenturyLink
	CenturyTel of Southwest Louisiana, LLC	270442	CenturyLink
	CenturyTel of the Gem State, Inc. (Idaho)	472223	CenturyLink
	CenturyTel of the Gem State, Inc. (Nevada)	552223	CenturyLink
	CenturyTel of the Midwest-Kendall, LLC	330924	CenturyLink
	CenturyTel of the Midwest-Wisconsin, LLC (Casco)	330857	CenturyLink
	CenturyTel of the Midwest-Wisconsin, LLC (Cencom)	330841	CenturyLink
	CenturyTel of the Midwest-Wisconsin, LLC (Northwest)	330922	CenturyLink
	CenturyTel of the Midwest-Wisconsin, LLC (Platteville)	330934	CenturyLink

(800) Operating Companies**Data Collection Form**

FCC Form 481

OMB Control No. 3060-0986/OMB Control No. 3060-0819

July 2013

<010>	Study Area Code	525161
<015>	Study Area Name	QWEST CORP-WA
<020>	Program Year	2017
<030>	Contact Name - Person USAC should contact regarding this data	Kenneth W. Buchan
<035>	Contact Telephone Number - Number of person identified in data line <030>	3183621538 ext.
<039>	Contact Email Address - Email Address of person identified in data line <030>	ken.buchan@centurylink.com
<810>	Reporting Carrier	Qwest Corporation (Washington)
<811>	Holding Company	CenturyLink, Inc.
<812>	Operating Company	Qwest Corporation (Washington)

<813>	<a1>	<a2>	<a3>
	Affiliates	SAC	Doing Business As Company or Brand Designation
	CenturyTel of the Midwest-Wisconsin, LLC (Thorp)	330959	CenturyLink
	CenturyTel of the Midwest-Wisconsin, LLC (Wayside)	330970	CenturyLink
	CenturyTel of the Southwest, Inc.	492274	CenturyLink
	CenturyTel of Upper Michigan, Inc.	310689	CenturyLink
	CenturyTel of Washington, Inc.	522408	CenturyLink
	CenturyTel of Wisconsin, LLC	330895	CenturyLink
	CenturyTel of Wyoming, Inc.	512299	CenturyLink
	Coastal Utilities, Inc.	220356	CenturyLink
	Embarq Florida, Inc.	210341	CenturyLink
	Embarq Minnesota, Inc.	361456	CenturyLink
	Embarq Missouri, Inc. (Kansas)	411957	CenturyLink
	Embarq Missouri, Inc. (Missouri)	421957	CenturyLink
	Gallatin River Communications L.L.C.	341057	CenturyLink GRC
	Gulf Telephone Company, LLC	250298	CenturyLink
	Hillsboro Telephone Company, Inc.	330892	Unknown
	Mebtel, Inc.	230485	CenturyLink
	Qwest Corporation (Arizona)	455101	CenturyLink QC
	Qwest Corporation (Colorado)	465102	CenturyLink QC
	Qwest Corporation (Iowa)	355141	CenturyLink QC
	Qwest Corporation (Minnesota)	365142	CenturyLink QC
	Qwest Corporation (Montana)	485104	CenturyLink QC
	Qwest Corporation (Nebraska)	375143	CenturyLink QC
	Qwest Corporation (New Mexico)	495105	CenturyLink QC

(800) Operating Companies**Data Collection Form**

FCC Form 481

OMB Control No. 3060-0986/OMB Control No. 3060-0819

July 2013

<010>	Study Area Code	525161
<015>	Study Area Name	QWEST CORP-WA
<020>	Program Year	2017
<030>	Contact Name - Person USAC should contact regarding this data	Kenneth W. Buchan
<035>	Contact Telephone Number - Number of person identified in data line <030>	3183621538 ext.
<039>	Contact Email Address - Email Address of person identified in data line <030>	ken.buchan@centurylink.com
<810>	Reporting Carrier	Qwest Corporation (Washington)
<811>	Holding Company	CenturyLink, Inc.
<812>	Operating Company	Qwest Corporation (Washington)

<813>	<a1>	<a2>	<a3>
	Affiliates	SAC	Doing Business As Company or Brand Designation
	Qwest Corporation (North Dakota)	385144	CenturyLink QC
	Qwest Corporation (Northern Idaho)	475162	CenturyLink QC
	Qwest Corporation (Oregon)	535163	CenturyLink QC
	Qwest Corporation (South Dakota)	395145	CenturyLink QC
	Qwest Corporation (Southern Idaho)	475103	CenturyLink QC
	Qwest Corporation (Utah)	505107	CenturyLink QC
	Qwest Corporation (Washington)	525161	CenturyLink QC
	Qwest Corporation (Wyoming)	515108	CenturyLink QC
	Spectra Communications Group, LLC	421151	CenturyLink
	Telephone USA of Wisconsin, LLC	331155	CenturyLink
	The El Paso County Telephone Company	462187	CenturyLink
	United Telephone Company of Eastern Kansas	411317	CenturyLink
	United Telephone Company of Indiana, Inc.	320832	CenturyLink
	United Telephone Company of Kansas	411842	None
	United Telephone Company of New Jersey, Inc.	160138	CenturyLink
	United Telephone Company of Ohio	300661	CenturyLink
	United Telephone Company of Pennsylvania LLC, The	170209	CenturyLink
	United Telephone Company of Southcentral Kansas	411317	CenturyLink
	United Telephone Company of Texas, Inc	442084	CenturyLink
	United Telephone Company of the Carolinas, LLC	240506	CenturyLink of the Carolinas
	United Telephone Company of the Northwest (Oregon)	532400	CenturyLink
	United Telephone Company of the Northwest (Washington)	522400	CenturyLink
	United Telephone Company of the West (Nebraska)	371595	CenturyLink

Qwest Corporation d/b/a CenturyLink QC (Washington)

Study Area - 525161

Tribal Entities
Confederated Tribes of Chehalis Reservation
Jamestown S'Klallam Tribe
Lower Elwha Tribal Community
Lummi Tribe of the Lummi Reservation
Muckleshoot Indian Tribe
Nisqually Indian Tribe
Skokomish Indian Tribe
Squaxin Island Tribe of the Squaxin Island Reservation

Qwest Corporation d/b/a CenturyLink QC (Washington)**Study Area - 525161****Targeted Engagement Efforts**

As part of its efforts to strengthen positive relationships with the Tribal Nations within its serving territory while fulfilling obligations set forth in Report and Order and Further Notice of Proposed Rulemaking, FCC 11-161, Qwest Corporation d/b/a CenturyLink QC (Washington) (“CenturyLink”) extended an invitation to the above listed tribal entities to meet and address issues of importance related to the provisioning of services on tribal lands. The purpose of these meetings was to discuss planning and potential deployment of service as well as other areas of interest specific to conducting business on tribal lands (as set forth in 47 C.F.R. §54.313(a)(9)) which at a minimum, would include:

- (i) A needs assessment and deployment planning with a focus on Tribal community anchor institutions;
- (ii) Feasibility and sustainability planning;
- (iii) Marketing services in a culturally sensitive manner;
- (iv) Rights of way processes, land use permitting, facilities siting, environmental and cultural preservation review processes; and
- (v) Compliance with Tribal business and licensing requirements. Tribal business and licensing requirements include business practice licenses that Tribal and non-Tribal business entities, whether located on or off Tribal lands, must obtain upon application to the relevant Tribal government office or division to conduct any business or trade, or deliver any goods or services to the Tribes, Tribal members, or Tribal lands. These include certificates of public convenience and necessity, Tribal business licenses, master licenses, and other related forms of Tribal government licensure.

Correspondence Resulting from Targeted Engagement Efforts

CenturyLink did not receive a response to its outreach letters.

EXHIBITS – Letters Extending Invitation to Meet

1. Exhibit WA QC-1 – Letter to the Confederated Tribes of Chehalis Reservation
2. Exhibit WA QC-2 – Letter to the Jamestown S'Klallam Tribe
3. Exhibit WA QC-3 – Letter to the Lower Elwha Tribal Community
4. Exhibit WA QC-4 – Letter to the Lummi Tribe of the Lummi Reservation
5. Exhibit WA QC-5 – Letter to the Muckleshoot Indian Tribe
6. Exhibit WA QC-6 – Letter to the Nisqually Indian Tribe
7. Exhibit WA QC-7 – Letter to the Skokomish Indian Tribe
8. Exhibit WA QC-8 – Letter to the Squaxin Island Tribe of the Squaxin Island Reservation

Exhibit WA QC-1



CenturyLink
126 S 1st St
Montesano, Washington 98563
Telephone: (360) 249 0550
Facsimile: (360) 249 0555
Ross.Skinner@Centurylink.com

Ross Skinner
Manager Area Operations – Northwest Region

November 19, 2015

Mr. David Burnett, Chairman
Confederated Tribes of Chehalis Reservation
PO Box 536
Oakville, Washington 98568-0536

Dear Chairman Burnett,

CenturyLink values its relationship with the Confederated Tribes of Chehalis Reservation and understands the critical role communications services play in eliminating the digital divide and improving the economic, health and educational opportunities for CenturyLink's customers living on Tribal lands.

In 2011, the Federal Communications Commission ("FCC") modernized the communications landscape by implementing steps to ensure that robust, affordable voice and broadband service are available to Americans throughout the nation including those residing on Tribal lands.¹ In furthering CenturyLink's goal of building a cooperative relationship with the Confederated Tribes of Chehalis Reservation, and the FCC's goal of comprehensive engagement with Tribal governments regarding communications services, I would like to extend an invitation to meet at your convenience in order to discuss these topics: (1) deployment planning with a focus on Tribal community anchor institutions; (2) feasibility and sustainability planning; (3) marketing services on Tribal lands; (4) rights-of-way processes, land use permitting, facilities siting, environmental and cultural preservation review process; and (5) Tribal business and licensing requirements.

In order to facilitate this meeting I am enclosing a reply form, checklist and self-addressed envelope. These documents will assist me in preparing for a face-to-face meeting with the Confederated Tribes of Chehalis Reservation. Please mail the reply

¹ *In the Matter of Connect America Fund; A National Broadband Plan for Our Future; Establishing Just and Reasonable Rates for Local Exchange Carriers; High-Cost Universal Service Support; Developing an Unified Intercarrier Compensation Regime; Federal-State Joint Board on Universal Service; Lifeline and Link-Up; Universal Service Reform - Mobility Fund*, WC Docket Nos. 10-90, 07-135, 05-337, 03-109, CC Docket Nos. 01-92, 96-45, GN Docket No. 09-51, WT Docket No. 10-208, Report and Order and Further Notice of Proposed Rulemaking, FCC 11-161, 26 FCC Rcd 17663 (rel. Nov. 18, 2011) (*USF/ICC Transformation Order*).

form and checklist in the enclosed self-addressed envelope or email both documents to me at the email address provided below.

In conclusion, CenturyLink is committed to improving lives, strengthening businesses and connecting communities by delivering advanced technologies and solutions with honest and personal service. Please feel free to contact Karen Easter at (360) 249-0552 or karen.easter@centurylink.com with any questions you may have regarding this letter or to arrange a face-to-face meeting.

Sincerely,

A handwritten signature in black ink, appearing to read "Ross Skinner", with a long horizontal flourish extending to the right.

Ross Skinner
Area Operations Manager

Enclosures

Reply to CenturyLink's Request for Meeting

CenturyLink Representative's Contact Information	
Name:	Ross Skinner
Title:	Manager Area Operations
Phone Number:	360.249.0550
Address:	126 S 1 st St.; Montesano, WA 98563
Email:	ross.skinner@centurylink.com

Primary Tribal Representative's Contact Information – Confederated Tribes of Chehalis Reservation	
Name:	
Title:	
Phone Number:	
Address:	
Email:	

Additional Tribal Representative's Contact Information (If needed)	
Name:	
Title:	
Phone Number:	
Address:	
Email:	

Name:	
Title:	
Phone Number:	
Address:	
Email:	

Name:	
Title:	
Phone Number:	
Address:	
Email:	

Proposed Dates for Face-to-Face Meeting(s)	
When:	
Where:	
Alternative Dates:	

Tentative Agenda/Topics for Discussion for Proposed Meeting

Please Return This Completed Form To:
<p>Karen Easter CenturyLink 126 S. 1st St Montesano, WA 98563 Fax: 360.249.0555 karen.easter@centurylink.com</p>

Exhibit WA QC -2



CenturyLink
1545 NW Sherman
Poulsbo, WA 98370
Telephone: (360) 697-5282
Facsimile: (360) 598-5819
Michael.Cini@Centurylink.com

Michael Cini
Manager Area Operations – Northwest Region

November 23, 2015

Mr. Jack Grinnell, Chairman
Jamestown S’Klallam Tribe
1033 Old Blyn Hwy
Sequim, Washington 98382-7670

Dear Chairman Grinnell,

CenturyLink values its relationship with the Jamestown S’Klallam Tribe and understands the critical role communications services play in eliminating the digital divide and improving the economic, health and educational opportunities for CenturyLink’s customers living on Tribal lands.

In 2011, the Federal Communications Commission (“FCC”) modernized the communications landscape by implementing steps to ensure that robust, affordable voice and broadband service are available to Americans throughout the nation including those residing on Tribal lands.¹ In furthering CenturyLink’s goal of building a cooperative relationship with the Jamestown S’Klallam Tribe, and the FCC’s goal of comprehensive engagement with Tribal governments regarding communications services, I would like to extend an invitation to meet at your convenience in order to discuss these topics: (1) deployment planning with a focus on Tribal community anchor institutions; (2) feasibility and sustainability planning; (3) marketing services on Tribal lands; (4) rights-of-way processes, land use permitting, facilities siting, environmental and cultural preservation review process; and (5) Tribal business and licensing requirements.

In order to facilitate this meeting I am enclosing a reply form, checklist and self-addressed envelope. These documents will assist me in preparing for a face-to-face meeting with the Jamestown S’Klallam Tribe. Please mail the reply form and checklist

¹ *In the Matter of Connect America Fund; A National Broadband Plan for Our Future; Establishing Just and Reasonable Rates for Local Exchange Carriers; High-Cost Universal Service Support; Developing an Unified Intercarrier Compensation Regime; Federal-State Joint Board on Universal Service; Lifeline and Link-Up; Universal Service Reform - Mobility Fund*, WC Docket Nos. 10-90, 07-135, 05-337, 03-109, CC Docket Nos. 01-92, 96-45, GN Docket No. 09-51, WT Docket No. 10-208, Report and Order and Further Notice of Proposed Rulemaking, FCC 11-161, 26 FCC Rcd 17663 (rel. Nov. 18, 2011) (*USF/ICC Transformation Order*).

in the enclosed self-addressed envelope or email both documents to me at the email address provided below.

In conclusion, CenturyLink is committed to improving lives, strengthening businesses and connecting communities by delivering advanced technologies and solutions with honest and personal service. Please feel free to contact Tina Seymour at (253) 851-1310 or Tina.Seymour@centurylink.com with any questions you may have regarding this letter or to arrange a face-to-face meeting.

Sincerely,

A handwritten signature in black ink that reads "Michael Cini". The signature is written in a cursive style with a stylized "C" and "I".

Michael Cini
Area Operations Manager

Enclosure



Reply to CenturyLink's Request for Meeting

CenturyLink Representative's Contact Information	
Name:	Michael Cini
Title:	Manager Area Operations
Phone Number:	360-697-5282
Address:	1545 NW Sherman, Poulsbo, WA 98370
Email:	michael.cini@centurylink.com

Primary Tribal Representative's Contact Information - Jamestown S'Klallam Tribe	
Name:	
Title:	
Phone Number:	
Address:	
Email:	

Additional Tribal Representative's Contact Information (If needed)	
Name:	
Title:	
Phone Number:	
Address:	
Email:	

Name:	
Title:	
Phone Number:	
Address:	
Email:	

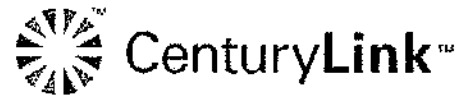
Name:	
Title:	
Phone Number:	
Address:	
Email:	

Proposed Dates for Face-to-Face Meeting(s)	
When:	
Where:	
Alternative Dates:	

Tentative Agenda/Topics for Discussion for Proposed Meeting

Please Return This Completed Form To:
<p>Tina Seymour CenturyLink 8102 Skansie Ave Gig Harbor, WA 98332 Fax: 253-851-1358 tina.seymour@centurylink.com</p>

Exhibit WA QC-3



CenturyLink
1545 NW Sherman
Poulsbo, WA 98370
Telephone: (360) 697-5282
Facsimile: (360) 598-5819
Michael.Cini@Centurylink.com

Michael Cini
Manager Area Operations - Northwest Region

November 23, 2015

Ms. Frances Charles, Chairwoman
Lower Elwha Klallam Tribe
2851 Lower Elwha Rd.
Port Angeles, Washington 98363-8409

Dear Chairwoman Charles,

CenturyLink values its relationship with the Lower Elwha Klallam Tribe and understands the critical role communications services play in eliminating the digital divide and improving the economic, health and educational opportunities for CenturyLink's customers living on Tribal lands.

In 2011, the Federal Communications Commission ("FCC") modernized the communications landscape by implementing steps to ensure that robust, affordable voice and broadband service are available to Americans throughout the nation including those residing on Tribal lands.¹ In furthering CenturyLink's goal of building a cooperative relationship with the Lower Elwha Klallam Tribe, and the FCC's goal of comprehensive engagement with Tribal governments regarding communications services, I would like to extend an invitation to meet at your convenience in order to discuss these topics: (1) deployment planning with a focus on Tribal community anchor institutions; (2) feasibility and sustainability planning; (3) marketing services on Tribal lands; (4) rights-of-way processes, land use permitting, facilities siting, environmental and cultural preservation review process; and (5) Tribal business and licensing requirements.

In order to facilitate this meeting I am enclosing a reply form, checklist and self-addressed envelope. These documents will assist me in preparing for a face-to-face meeting with the Lower Elwha Klallam Tribe. Please mail the reply form and checklist

¹ *In the Matter of Connect America Fund; A National Broadband Plan for Our Future; Establishing Just and Reasonable Rates for Local Exchange Carriers; High-Cost Universal Service Support; Developing a Unified Intercarrier Compensation Regime; Federal-State Joint Board on Universal Service; Lifeline and Link-Up; Universal Service Reform - Mobility Fund*, WC Docket Nos. 10-90, 07-135, 05-337, 03-109, CC Docket Nos. 01-92, 96-45, GN Docket No. 09-51, WT Docket No. 10-208, Report and Order and Further Notice of Proposed Rulemaking, FCC 11-161, 26 FCC Rcd 17663 (rel. Nov. 18, 2011) (*USF/ICC Transformation Order*).

in the enclosed self-addressed envelope or email both documents to me at the email address provided below.

In conclusion, CenturyLink is committed to improving lives, strengthening businesses and connecting communities by delivering advanced technologies and solutions with honest and personal service. Please feel free to contact Tina Seymour at (253) 851-1310 or Tina.Seymour@centurylink.com with any questions you may have regarding this letter or to arrange a face-to-face meeting.

Sincerely,

A handwritten signature in black ink that reads "Michael Cini". The signature is written in a cursive style with a stylized "C" and "I".

Michael Cini
Area Operations Manager

Enclosure



Reply to CenturyLink's Request for Meeting

CenturyLink Representative's Contact Information

Name:	Michael Cini
Title:	Manager Area Operations
Phone Number:	360-697-5282
Address:	1545 NW Sherman, Poulsbo, WA 98370
Email:	michael.cini@centurylink.com

Primary Tribal Representative's Contact Information - Lower Elwha Klallam Tribe

Name:	
Title:	
Phone Number:	
Address:	
Email:	

Additional Tribal Representative's Contact Information (if needed)

Name:	
Title:	
Phone Number:	
Address:	
Email:	

Name:	
Title:	
Phone Number:	
Address:	
Email:	

Name:	
Title:	
Phone Number:	
Address:	
Email:	

Proposed Dates for Face-to-Face Meeting(s)	
When:	
Where:	
Alternative Dates:	

Tentative Agenda/Topics for Discussion for Proposed Meeting

Please Return This Completed Form To:
<p>Tina Seymour CenturyLink 8102 Skansie Ave Gig Harbor, WA 98332 Fax: 253-851-1358 tina.seymour@centurylink.com</p>

Exhibit WA QC-4



CenturyLink
4755 1st Ave S
Seattle, WA 98134
Telephone: (206) 345-1045
Ike.Salter@Centurylink.com

Ike Salter
Manager Area Operations

December 22, 2015

Mr. Tim Ballew, Chairman
Lummi Nation
2616 Kwina Rd.
Bellingham, Washington 98226-9291

Dear Chairman Ballew,

CenturyLink values its relationship with the Lummi Nation and understands the critical role communications services play in eliminating the digital divide and improving the economic, health and educational opportunities for CenturyLink's customers living on Tribal lands.

In 2011, the Federal Communications Commission ("FCC") modernized the communications landscape by implementing steps to ensure that robust, affordable voice and broadband service are available to Americans throughout the nation including those residing on Tribal lands.¹ In furthering CenturyLink's goal of building a cooperative relationship with the Lummi Nation, and the FCC's goal of comprehensive engagement with Tribal governments regarding communications services, I would like to extend an invitation to meet at your convenience in order to discuss these topics: (1) deployment planning with a focus on Tribal community anchor institutions; (2) feasibility and sustainability planning; (3) marketing services on Tribal lands; (4) rights-of-way processes, land use permitting, facilities siting, environmental and cultural preservation review process; and (5) Tribal business and licensing requirements.

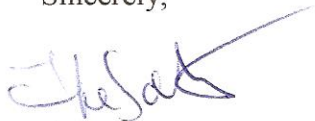
In order to facilitate this meeting I am enclosing a reply form, checklist and self-addressed envelope. These documents will assist me in preparing for a face-to-face meeting with the Lummi Nation. Please mail the reply form and checklist in the enclosed

¹ *In the Matter of Connect America Fund; A National Broadband Plan for Our Future; Establishing Just and Reasonable Rates for Local Exchange Carriers; High-Cost Universal Service Support; Developing an Unified Intercarrier Compensation Regime; Federal-State Joint Board on Universal Service; Lifeline and Link-Up; Universal Service Reform - Mobility Fund*, WC Docket Nos. 10-90, 07-135, 05-337, 03-109, CC Docket Nos. 01-92, 96-45, GN Docket No. 09-51, WT Docket No. 10-208, Report and Order and Further Notice of Proposed Rulemaking, FCC 11-161, 26 FCC Rcd 17663 (rel. Nov. 18, 2011) (*USF/ICC Transformation Order*).

self-addressed envelope or email both documents to me at the email address provided below.

In conclusion, CenturyLink is committed to improving lives, strengthening businesses and connecting communities by delivering advanced technologies and solutions with honest and personal service. Please feel free to contact me at (206) 345-1045 or Ike.Salter@centurylink.com with any questions you may have regarding this letter or to arrange a face-to-face meeting.

Sincerely,

A handwritten signature in blue ink, appearing to read "Ike Salter", with a long, sweeping horizontal stroke extending to the right.

Ike Salter
Area Operations Manager

Enclosure

Reply to CenturyLink's Request for Meeting

CenturyLink Representative's Contact Information	
Name:	Ike Salter
Title:	Manager Area Operations
Phone Number:	(206) 345-1045
Address:	4755 1 st Ave S, Seattle, WA 98134
Email:	Ike.Salter@centurylink.com

Primary Tribal Representative's Contact Information – Lummi Nation	
Name:	
Title:	
Phone Number:	
Address:	
Email:	

Additional Tribal Representative's Contact Information (If needed)	
Name:	
Title:	
Phone Number:	
Address:	
Email:	

Name:	
Title:	
Phone Number:	
Address:	
Email:	

Name:	
Title:	
Phone Number:	
Address:	
Email:	

Proposed Dates for Face-to-Face Meeting(s)	
When:	
Where:	
Alternative Dates:	

Tentative Agenda/Topics for Discussion for Proposed Meeting

Please Return This Completed Form To:
<p>Ike Salter CenturyLink Manager Area Operations (206) 345-1045 4755 1st Ave S, Seattle, WA 98134 Ike.Salter@centurylink.com</p>

Exhibit WA QC-5

CenturyLink
1600 7th Avenue, Suite 1500
Seattle, WA 98191
(206) 345-3322
Sue.Anderson@CenturyLink.com



Sue Anderson
Vice President Operations

November 18, 2015

Via UPS Delivery

Muckleshoot Indian Tribe
Virginia Cross, Chairperson
39015 172nd Ave SW
Auburn, WA 98092-9763

Dear Chairperson Cross:

CenturyLink values its relationship with the Muckleshoot Indian Tribe and understands the critical role communications services play in eliminating the digital divide and improving the economic, health and educational opportunities for CenturyLink's customers living on Tribal lands.

In 2011, the Federal Communications Commission ("FCC") modernized the communications landscape by implementing steps to ensure that robust, affordable voice and broadband service are available to Americans throughout the nation including those residing on Tribal lands.¹ In furthering CenturyLink's goal of building a cooperative relationship with the Muckleshoot Indian Tribe, and the FCC's goal of comprehensive engagement with Tribal governments regarding communications services, I would like to extend an invitation to meet at your convenience in order to discuss these topics: (1) deployment planning with a focus on Tribal community anchor institutions; (2) feasibility and sustainability planning; (3) marketing services on Tribal lands; (4) rights-of-way processes, land use permitting, facilities siting, environmental and cultural preservation review process; and (5) Tribal business and licensing requirements.

In order to facilitate this meeting I am enclosing a reply form, checklist and self-addressed envelope. These documents will assist me in preparing for a face-to-face meeting with the Muckleshoot Indian Tribe. Please mail the reply form and checklist in

¹ *In the Matter of Connect America Fund; A National Broadband Plan for Our Future; Establishing Just and Reasonable Rates for Local Exchange Carriers; High-Cost Universal Service Support; Developing an Unified Intercarrier Compensation Regime; Federal-State Joint Board on Universal Service; Lifeline and Link-Up; Universal Service Reform - Mobility Fund*, WC Docket Nos. 10-90, 07-135, 05-337, 03-109, CC Docket Nos. 01-92, 96-45, GN Docket No. 09-51, WT Docket No. 10-208, Report and Order and Further Notice of Proposed Rulemaking, FCC 11-161, 26 FCC Rcd 17663 (rel. Nov. 18, 2011) (*USF/ICC Transformation Order*).

Muckleshoot Indian Tribe
Virginia Cross, Chairperson
November 18, 2015
Page 2

the enclosed self-addressed envelope or email both documents to me at the email address provided below.

In conclusion, CenturyLink is committed to improving lives, strengthening businesses and connecting communities by delivering advanced technologies and solutions with honest and personal service. Please feel free to contact CenturyLink at 206.345.3322 or Sue.Anderson@centurylink.com with any questions you may have regarding this letter or to arrange a face-to-face meeting.

Sincerely,

A handwritten signature in black ink that reads "Sue Anderson". The signature is written in a cursive, flowing style.

Sue Anderson

Enclosure



Reply to CenturyLink's Request for Meeting

CenturyLink Representative's Contact Information	
Name:	Sue Anderson
Title:	VP Operations
Phone Number:	(206) 345-3322
Address:	1600 7 th Ave, Seattle, WA 98191
Email:	Sue.Anderson@centurylink.com

Primary Tribal Representative's Contact Information – Muckleshoot Indian Tribe	
Name:	
Title:	
Phone Number:	
Address:	
Email:	

Additional Tribal Representative's Contact Information (If needed)	
Name:	
Title:	
Phone Number:	
Address:	
Email:	

Name:	
Title:	
Phone Number:	
Address:	
Email:	

Name:	
Title:	
Phone Number:	
Address:	
Email:	

Proposed Dates for Face-to-Face Meeting(s)	
When:	
Where:	
Alternative Dates:	

Tentative Agenda/Topics for Discussion for Proposed Meeting

Please Return This Completed Form To:
<p>CenturyLink Sue Anderson VP Operations (206) 345-3322 1600 7th Ave, Seattle, WA 98191 Sue.Anderson@centurylink.com</p>

Exhibit WA QC-6



CenturyLink
126 S 1st St
Montesano, Washington 98563
Telephone: (360) 249 0550
Facsimile: (360) 249 0555
Ross.Skinner@Centurylink.com

Ross Skinner
Manager Area Operations – Northwest Region

November 19, 2015

Farron McCloud, Chairman
Nisqually Indian Tribe
4820 She Nah Num Drive SE
Olympia, Washington 98513

Dear Chairman McCloud,

CenturyLink values its relationship with the Nisqually Indian Tribe and understands the critical role communications services play in eliminating the digital divide and improving the economic, health and educational opportunities for CenturyLink's customers living on Tribal lands.

In 2011, the Federal Communications Commission ("FCC") modernized the communications landscape by implementing steps to ensure that robust, affordable voice and broadband service are available to Americans throughout the nation including those residing on Tribal lands.¹ In furthering CenturyLink's goal of building a cooperative relationship with the Nisqually Indian Tribe, and the FCC's goal of comprehensive engagement with Tribal governments regarding communications services, I would like to extend an invitation to meet at your convenience in order to discuss these topics: (1) deployment planning with a focus on Tribal community anchor institutions; (2) feasibility and sustainability planning; (3) marketing services on Tribal lands; (4) rights-of-way processes, land use permitting, facilities siting, environmental and cultural preservation review process; and (5) Tribal business and licensing requirements.

In order to facilitate this meeting I am enclosing a reply form, checklist and self-addressed envelope. These documents will assist me in preparing for a face-to-face meeting with the Nisqually Indian Tribe. Please mail the reply form and checklist in the

¹ *In the Matter of Connect America Fund; A National Broadband Plan for Our Future; Establishing Just and Reasonable Rates for Local Exchange Carriers; High-Cost Universal Service Support; Developing an Unified Intercarrier Compensation Regime; Federal-State Joint Board on Universal Service; Lifeline and Link-Up; Universal Service Reform - Mobility Fund*, WC Docket Nos. 10-90, 07-135, 05-337, 03-109, CC Docket Nos. 01-92, 96-45, GN Docket No. 09-51, WT Docket No. 10-208, Report and Order and Further Notice of Proposed Rulemaking, FCC 11-161, 26 FCC Red 17663 (rel. Nov. 18, 2011) (*USF/ICC Transformation Order*).

enclosed self-addressed envelope or email both documents to me at the email address provided below.

In conclusion, CenturyLink is committed to improving lives, strengthening businesses and connecting communities by delivering advanced technologies and solutions with honest and personal service. Please feel free to contact Karen Easter at (360) 249-0552 or karen.easter@centurylink.com with any questions you may have regarding this letter or to arrange a face-to-face meeting.

Sincerely,

A handwritten signature in black ink, appearing to read "Ross Skinner", with a long, sweeping horizontal line extending to the right.

Ross Skinner
Area Operations Manager

Enclosures

Reply to CenturyLink's Request for Meeting

CenturyLink Representative's Contact Information	
Name:	Ross Skinner
Title:	Manager Area Operations
Phone Number:	360.249.0550
Address:	126 S 1 st St.; Montesano, WA 98563
Email:	ross.skinner@centurylink.com

Primary Tribal Representative's Contact Information – Nisqually Indian Tribe	
Name:	
Title:	
Phone Number:	
Address:	
Email:	

Additional Tribal Representative's Contact Information (If needed)	
Name:	
Title:	
Phone Number:	
Address:	
Email:	

Name:	
Title:	
Phone Number:	
Address:	
Email:	

Name:	
Title:	
Phone Number:	
Address:	
Email:	

Proposed Dates for Face-to-Face Meeting(s)	
When:	
Where:	
Alternative Dates:	

Tentative Agenda/Topics for Discussion for Proposed Meeting

Please Return This Completed Form To:
<p>Karen Easter CenturyLink 126 S. 1st St Montesano, WA 98563 Fax: 360.249.0555 karen.easter@centurylink.com</p>

Exhibit WA QC-7



CenturyLink
126 S 1st St
Montesano, Washington 98563
Telephone: (360) 249 0550
Facsimile: (360) 249 0555
Ross.Skinner@Centurylink.com

Ross Skinner
Manager Area Operations – Northwest Region

November 19, 2015

Mr. Charles Miller, Chairman
Skokomish Indian Tribe
80 N. Tribal Center Road
Skokomish Nation, Washington 98584

Dear Chairman Miller,

CenturyLink values its relationship with the Skokomish Indian Tribe and understands the critical role communications services play in eliminating the digital divide and improving the economic, health and educational opportunities for CenturyLink's customers living on Tribal lands.

In 2011, the Federal Communications Commission ("FCC") modernized the communications landscape by implementing steps to ensure that robust, affordable voice and broadband service are available to Americans throughout the nation including those residing on Tribal lands.¹ In furthering CenturyLink's goal of building a cooperative relationship with the Skokomish Indian Tribe, and the FCC's goal of comprehensive engagement with Tribal governments regarding communications services, I would like to extend an invitation to meet at your convenience in order to discuss these topics: (1) deployment planning with a focus on Tribal community anchor institutions; (2) feasibility and sustainability planning; (3) marketing services on Tribal lands; (4) rights-of-way processes, land use permitting, facilities siting, environmental and cultural preservation review process; and (5) Tribal business and licensing requirements.

In order to facilitate this meeting I am enclosing a reply form, checklist and self-addressed envelope. These documents will assist me in preparing for a face-to-face meeting with the Skokomish Indian Tribe. Please mail the reply form and checklist in the

¹ *In the Matter of Connect America Fund; A National Broadband Plan for Our Future; Establishing Just and Reasonable Rates for Local Exchange Carriers; High-Cost Universal Service Support; Developing an Unified Intercarrier Compensation Regime; Federal-State Joint Board on Universal Service; Lifeline and Link-Up; Universal Service Reform - Mobility Fund*, WC Docket Nos. 10-90, 07-135, 05-337, 03-109, CC Docket Nos. 01-92, 96-45, GN Docket No. 09-51, WT Docket No. 10-208, Report and Order and Further Notice of Proposed Rulemaking, FCC 11-161, 26 FCC Rcd 17663 (rel. Nov. 18, 2011) (*USF/ICC Transformation Order*).

enclosed self-addressed envelope or email both documents to me at the email address provided below.

In conclusion, CenturyLink is committed to improving lives, strengthening businesses and connecting communities by delivering advanced technologies and solutions with honest and personal service. Please feel free to contact Karen Easter at (360) 249-0552 or karen.easter@centurylink.com with any questions you may have regarding this letter or to arrange a face-to-face meeting.

Sincerely,

A handwritten signature in black ink, appearing to read "Ross Skinner". The signature is fluid and cursive, with a long horizontal stroke extending to the right.

Ross Skinner
Area Operations Manager

Enclosures

Reply to CenturyLink's Request for Meeting

CenturyLink Representative's Contact Information	
Name:	Ross Skinner
Title:	Manager Area Operations
Phone Number:	360.249.0550
Address:	126 S 1 st St.; Montesano, WA 98563
Email:	ross.skinner@centurylink.com

Primary Tribal Representative's Contact Information – Skokomish Indian Tribe	
Name:	
Title:	
Phone Number:	
Address:	
Email:	

Additional Tribal Representative's Contact Information (If needed)	
Name:	
Title:	
Phone Number:	
Address:	
Email:	

Name:	
Title:	
Phone Number:	
Address:	
Email:	

Name:	
Title:	
Phone Number:	
Address:	
Email:	

Proposed Dates for Face-to-Face Meeting(s)	
When:	
Where:	
Alternative Dates:	

Tentative Agenda/Topics for Discussion for Proposed Meeting

Please Return This Completed Form To:
Karen Easter CenturyLink 126 S. 1 st St Montesano, WA 98563 Fax: 360.249.0555 karen.easter@centurylink.com

Exhibit WA QC-8



CenturyLink
126 S 1st St
Montesano, Washington 98563
Telephone: (360) 249 0550
Facsimile: (360) 249 0555
Ross.Skinner@Centurylink.com

Ross Skinner
Manager Area Operations – Northwest Region

November 19, 2015

David Lopeman, Chairman
Squaxin Indian Tribe
10 SE Squaxin Lane
Shelton, Washington 98584

Dear Chairman Lopeman,

CenturyLink values its relationship with the Squaxin Indian Tribe and understands the critical role communications services play in eliminating the digital divide and improving the economic, health and educational opportunities for CenturyLink's customers living on Tribal lands.

In 2011, the Federal Communications Commission ("FCC") modernized the communications landscape by implementing steps to ensure that robust, affordable voice and broadband service are available to Americans throughout the nation including those residing on Tribal lands.¹ In furthering CenturyLink's goal of building a cooperative relationship with the Squaxin Indian Tribe, and the FCC's goal of comprehensive engagement with Tribal governments regarding communications services, I would like to extend an invitation to meet at your convenience in order to discuss these topics: (1) deployment planning with a focus on Tribal community anchor institutions; (2) feasibility and sustainability planning; (3) marketing services on Tribal lands; (4) rights-of-way processes, land use permitting, facilities siting, environmental and cultural preservation review process; and (5) Tribal business and licensing requirements.

In order to facilitate this meeting I am enclosing a reply form, checklist and self-addressed envelope. These documents will assist me in preparing for a face-to-face meeting with the Squaxin Indian Tribe. Please mail the reply form and checklist in the

¹ *In the Matter of Connect America Fund; A National Broadband Plan for Our Future; Establishing Just and Reasonable Rates for Local Exchange Carriers; High-Cost Universal Service Support; Developing an Unified Intercarrier Compensation Regime; Federal-State Joint Board on Universal Service; Lifeline and Link-Up; Universal Service Reform - Mobility Fund*, WC Docket Nos. 10-90, 07-135, 05-337, 03-109, CC Docket Nos. 01-92, 96-45, GN Docket No. 09-51, WT Docket No. 10-208, Report and Order and Further Notice of Proposed Rulemaking, FCC 11-161, 26 FCC Rcd 17663 (rel. Nov. 18, 2011) (*USF/ICC Transformation Order*).

enclosed self-addressed envelope or email both documents to me at the email address provided below.

In conclusion, CenturyLink is committed to improving lives, strengthening businesses and connecting communities by delivering advanced technologies and solutions with honest and personal service. Please feel free to contact Karen Easter at (360) 249-0550 or karen.easter@centurylink.com with any questions you may have regarding this letter or to arrange a face-to-face meeting.

Sincerely,

A handwritten signature in black ink, appearing to read "Ross Skinner", with a long, sweeping underline.

Ross Skinner
Area Operations Manager

Enclosures

Reply to CenturyLink's Request for Meeting

CenturyLink Representative's Contact Information	
Name:	Ross Skinner
Title:	Manager Area Operations
Phone Number:	360.249.0550
Address:	126 S 1 st St.; Montesano, WA 98563
Email:	ross.skinner@centurylink.com

Primary Tribal Representative's Contact Information – Squaxin Tribe	
Name:	
Title:	
Phone Number:	
Address:	
Email:	

Additional Tribal Representative's Contact Information (If needed)	
Name:	
Title:	
Phone Number:	
Address:	
Email:	

Name:	
Title:	
Phone Number:	
Address:	
Email:	

Name:	
Title:	
Phone Number:	
Address:	
Email:	

Proposed Dates for Face-to-Face Meeting(s)	
When:	
Where:	
Alternative Dates:	

Tentative Agenda/Topics for Discussion for Proposed Meeting

Please Return This Completed Form To:
<p>Karen Easter CenturyLink 126 S. 1st St Montesano, WA 98563 Fax: 360.249.0555 karen.easter@centurylink.com</p>

<1210> Terms & Conditions of Voice Telephony Lifeline Plans

CenturyLink, Inc. has over 100 local exchange carriers (LECs) that serve as eligible telecommunications carriers (ETCs) providing Lifeline discounts on local telephone service for qualifying low-income customers in thirty-seven states. Each LEC's tariff or local terms of service contain the terms and conditions of voice telephony service plans generally available to CenturyLink residential customers. Lifeline provides discounts on CenturyLink residential service plans that include voice telephony service. Lifeline discounts provided to qualified recipients include the \$9.25 per month federal discount plus state discounts, if available. Tribal Lifeline recipients receive an additional federal Lifeline discount of up to \$25 per month. Eligible residents residing on Tribal lands in areas where CenturyLink receives universal service high-cost support can also receive a Tribal Link Up credit of not more than \$100 against one customary service initiation fee at a primary residence.

CenturyLink's flat-rated residential service plans provide unlimited local calling. Lifeline discounts also may be applied to local residential service plans that include a certain amount of local minutes or calls at a flat-rate and then have additional charges for minutes or calls beyond those included in the plan. Lifeline discounts may be applied to bundled service packages that include voice telephony services, such as bundles with internet service and/or video service. Lifeline discounts may also apply to voice service plans that include optional calling features such as caller ID, call waiting, and voicemail.

Toll service is available to customers receiving Lifeline discounts in the same manner that it is available to non-Lifeline customers. Toll limitation service is available to Lifeline customers at no charge.

Information concerning CenturyLink's Lifeline program can be found on our Lifeline web page at <http://www.centurylink.com/Pages/Support/LifeLine/>

A link to the CenturyLink tariff or local terms of service that includes the terms and conditions of this ETC's Lifeline offering is included in response to line 1220.

NOTES:

1. (112) – (118) The Federal Communications Commission in *Connect America Fund; ETC Annual Reports and Certification; Developing a Unified Intercarrier Compensation Regime*, WC Docket Nos. 10-90 and 14-58, CC Docket No. 01-92, Report and Order, Order and Order on Reconsideration, and Further Notice of Proposed Rulemaking, FCC 16-33, at ¶¶ 216, 220 (rel. Mar. 30, 2016) eliminated the requirements for price cap carriers to file a service quality improvement plan and to file annual updates.
2. (220) Outages are reported using the criteria provided in 47 C.F.R. §54.313, which differs from the criteria in 47 C.F.R. §4.5 which is the basis for reporting outages to the Federal Communications Commission. Therefore, some outages may not have NORS numbers.
4. (300) – (310) CenturyLink is reporting any outstanding requests for voice service from 2015 that are unfulfilled at the time of this filing. Orders resolved during the year are not reported, including unfilled orders that are cancelled by the customer.
5. (320) – (330) CenturyLink is reporting any outstanding requests for broadband service from 2015 that are unfulfilled at the time of this filing. Orders resolved during the year are not reported, including unfilled orders that are cancelled by the customer.
6. (410) – (420) Complaints per 1,000 voice access lines are reported as complaints to any federal and/or state agencies.
7. (440) – (450) Complaints per 1,000 broadband customers are reported as complaints to any federal and/or state agencies.
8. (711) CenturyLink is reporting a-la-cart and data-only broadband rates that meet or exceed both the download speed of four mega bits per second and upload speed of one mega bit per second. Upload speeds of 768K or below are not included in this report.
9. (800), (810)-(813), (1200), and (1210)-(1223) CenturyLink is a designated eligible telecommunications carrier that receives Universal Service Support for High Cost Areas under 47 C.F.R. 54 subpart D. Therefore, CenturyLink is only subject to subpart (a) of 47 C.F.R. §54.422 as it applies to this filing.
10. (810) – (813) Per FCC DA 13-1707 released August 6, 2013, CenturyLink is reporting holding company, operating companies, and affiliates (as defined under section 3 of the Communications Act of 1934, as amended, 47 U.S.C. § 153(2)) that are designated as eligible telecommunications carriers and/or that provide retail broadband internet access to end-user customers.
11. (921) – (929) To the extent the carrier serves federally recognized tribal lands, the attached narrative, in response to line 920, should be relied on to describe tribal outreach and interaction. If the carrier at least offered to discuss the points listed in 47 C.F.R. §54.313(a)(9) to the federally recognized tribes served in a study area, lines 921-929 were marked with a “yes” response.

12. (1000) – (1010) Carriers must certify that their local rates are at or below two standard deviations of the applicable national average urban rate for voice service, as specified in the most recent public notice issued by the Wireline Competition Bureau and Wireless Telecommunications Bureau. Qwest Corporation d/b/a CenturyLink (Wyoming) and United Telephone Company of the West d/b/a CenturyLink (Wyoming) have certain exchanges with explicit cost based local rates above this standard. Customers in such exchanges receive a Federal Universal Service credit and/or a State Universal Service credit explicitly on their bill. This results in a net charge that is lower than two standard deviations of the applicable national average urban rate for voice service.

13. (2010), (2011), (2015) and (2016) Per FCC DA 13-2101 released October 30, 2013, CenturyLink is certifying at a holding company level.

14. (2011) and (2025) CenturyLink, in the November 9, 2015 *In the Matter of ETC Annual Reports and Certifications*; WC Docket No. 14-58, provided location data for Connect America Fund Phase 1 Incremental Support Program Round 1 (“Round 1”) for both the second and third year completion periods. Therefore no Round 1 data is provided in this filing. Future network utilization could impact broadband service at the previously disclosed locations.

15. (3000)-(3034) These questions are not applicable. This company is considered to be a Federal Price Cap Carrier or an affiliate associated with a Federal Price Cap Carrier for the purposes of this filing.

54.313(e)(1)-(2) requires carriers report the total amount of Phase II support, if any, the price cap carrier used for capital expenditures in the previous calendar year. Please complete the statement below.

The total amount of Phase II support that the price cap carrier used for capital expenditures in the previous calendar year is:

Prior Calendar Year



Please use this tab to report Geocoded Information for locations newly built to in the prior calendar year (FCC 14-190, Paragraph 125)

15-Digit Census Block Code	NECA assigned operating company code (OCN)	Study Area Code (SAC)	Latitude (to six decimal places)	Longitude (to six decimal places)	Street address	City	State	Zip Code	Phase II-funded block or extremely high-cost census block	Date of deployment	Number of Units	Explanation (if # of units exceeds 1; e.g., a multi-dwelling unit)
53001950200206	2408	522408	46.972828	-118.599452	407 N Wahl Ln	Lind	WA	99341	Extremely High-Cost Census Block	12/31/2015	1	
530019502002032	2408	522408	46.971577	-118.615329	101 N I St	Lind	WA	99341	Phase II Funded Census Block	12/31/2015	1	
530019502002034	2408	522408	46.977555	-118.615558	719 N I St	Lind	WA	99341	Phase II Funded Census Block	12/31/2015	1	
530019502002034	2408	522408	46.977555	-118.615558	719 N I St	Lind	WA	99341	Phase II Funded Census Block	12/31/2015	1	
530019502002034	2408	522408	46.977555	-118.615558	719 N I St	Lind	WA	99341	Phase II Funded Census Block	12/31/2015	1	
530019502002034	2408	522408	46.977123	-118.615454	701 N I St	Lind	WA	99341	Phase II Funded Census Block	12/31/2015	1	
530019502002034	2408	522408	46.977123	-118.615454	701 N I St	Lind	WA	99341	Phase II Funded Census Block	12/31/2015	2	MDU
530019502002034	2408	522408	46.977123	-118.615454	701 N I St	Lind	WA	99341	Phase II Funded Census Block	12/31/2015	1	
530019502002034	2408	522408	46.976198	-118.611019	618 N S St	Lind	WA	99341	Phase II Funded Census Block	12/31/2015	1	
530019502002034	2408	522408	46.976198	-118.611019	618 N S St	Lind	WA	99341	Phase II Funded Census Block	12/31/2015	1	
530019502002034	2408	522408	46.976198	-118.611019	618 N S St	Lind	WA	99341	Phase II Funded Census Block	12/31/2015	1	
530019502002034	2408	522408	46.976901	-118.610472	712 N S St	Lind	WA	99341	Phase II Funded Census Block	12/31/2015	1	
530019502002034	2408	522408	46.976901	-118.610472	712 N S St	Lind	WA	99341	Phase II Funded Census Block	12/31/2015	1	
530019502002034	2408	522408	46.976901	-118.610472	712 N S St	Lind	WA	99341	Phase II Funded Census Block	12/31/2015	1	
530019502002034	2408	522408	46.977322	-118.610963	714 N S St	Lind	WA	99341	Phase II Funded Census Block	12/31/2015	1	
530019502002034	2408	522408	46.977322	-118.610963	714 N S St	Lind	WA	99341	Phase II Funded Census Block	12/31/2015	1	
530019502002034	2408	522408	46.977322	-118.610963	714 N S St	Lind	WA	99341	Phase II Funded Census Block	12/31/2015	1	
530019502002034	2408	522408	46.977125	-118.615989	W N 7th St	WA	WA		Phase II Funded Census Block	12/31/2015	1	
530019502002034	2408	522408	46.977125	-118.615989	W N 7th St	WA	WA		Phase II Funded Census Block	12/31/2015	1	
530019502002034	2408	522408	46.977104	-118.616536	W N 7th St	WA	WA		Phase II Funded Census Block	12/31/2015	1	
530019502002034	2408	522408	46.977104	-118.616536	W N 7th St	WA	WA		Phase II Funded Census Block	12/31/2015	1	
530019502002034	2408	522408	46.976267	-118.618412	W N 6th St	WA	WA		Phase II Funded Census Block	12/31/2015	1	
530019502002035	2408	522408	46.977590	-118.612298	E N 8th St	WA	WA		Phase II Funded Census Block	12/31/2015	1	
530019502002035	2408	522408	46.977583	-118.611717	E N 8th St	WA	WA		Phase II Funded Census Block	12/31/2015	1	
530019502002039	2408	522408	46.976572	-118.615433	619 N I St	Lind	WA	99341	Phase II Funded Census Block	12/31/2015	1	
530019502002039	2408	522408	46.976572	-118.615433	619 N I St	Lind	WA	99341	Phase II Funded Census Block	12/31/2015	1	
530019502002044	2408	522408	46.977498	-118.614439	101 E 8th St	Lind	WA	99341	Phase II Funded Census Block	12/31/2015	1	
530019502002044	2408	522408	46.977498	-118.614439	101 E 8th St	Lind	WA	99341	Phase II Funded Census Block	12/31/2015	1	
530019502002044	2408	522408	46.977608	-118.614741	E N 8th St	WA	WA		Phase II Funded Census Block	12/31/2015	1	
530019502002058	2408	522408	46.975681	-118.622461	518 W Clarence St	Lind	WA	99341	Phase II Funded Census Block	12/31/2015	1	
530019502002058	2408	522408	46.973901	-118.619693	319 N N St	Lind	WA	99341	Phase II Funded Census Block	12/31/2015	1	
530019502002058	2408	522408	46.973901	-118.619693	319 N N St	Lind	WA	99341	Phase II Funded Census Block	12/31/2015	1	
530019502002058	2408	522408	46.973749	-118.619423	313 N N St	Lind	WA	99341	Phase II Funded Census Block	12/31/2015	1	
530019502002058	2408	522408	46.973749	-118.619423	313 N N St	Lind	WA	99341	Phase II Funded Census Block	12/31/2015	1	
530019502002058	2408	522408	46.973749	-118.619423	313 N N St	Lind	WA	99341	Phase II Funded Census Block	12/31/2015	1	
530019502002058	2408	522408	46.973901	-118.619693	319 N N St	Lind	WA	99341	Phase II Funded Census Block	12/31/2015	1	
530019502002058	2408	522408	46.973901	-118.619693	319 N N St	Lind	WA	99341	Phase II Funded Census Block	12/31/2015	1	
530019502002058	2408	522408	46.973749	-118.619423	313 N N St	Lind	WA	99341	Phase II Funded Census Block	12/31/2015	1	
530019502002058	2408	522408	46.973749	-118.619423	313 N N St	Lind	WA	99341	Phase II Funded Census Block	12/31/2015	1	
530019502002058	2408	522408	46.975166	-118.621541	Clarence St	WA	WA		Phase II Funded Census Block	12/31/2015	1	
530019502002058	2408	522408	46.975486	-118.621200	Clarence St	WA	WA		Phase II Funded Census Block	12/31/2015	1	
530019502002058	2408	522408	46.974529	-118.621129	Wilber Rd	WA	WA		Phase II Funded Census Block	12/31/2015	1	
530019502002058	2408	522408	46.975088	-118.620297	W N 5th St	WA	WA		Phase II Funded Census Block	12/31/2015	1	
530019502002058	2408	522408	46.974937	-118.620849	Wilber Rd	WA	WA		Phase II Funded Census Block	12/31/2015	1	
530019502002058	2408	522408	46.975483	-118.620006	W N 5th St	WA	WA		Phase II Funded Census Block	12/31/2015	1	
530019502002059	2408	522408	46.975052	-118.624333	521 W Clarence St	Lind	WA	99341	Phase II Funded Census Block	12/31/2015	1	
530019502002065	2408	522408	46.974539	-118.615732	405 N I St	Lind	WA	99341	Phase II Funded Census Block	12/31/2015	1	
530019502002065	2408	522408	46.974780	-118.616809	405 N I St	Lind	WA	99341	Phase II Funded Census Block	12/31/2015	1	
530019502002083	2408	522408	46.971396	-118.620178	318 W 1st St	Lind	WA	99341	Phase II Funded Census Block	12/31/2015	1	
530019502002083	2408	522408	46.971396	-118.620178	318 W 1st St	Lind	WA	99341	Phase II Funded Census Block	12/31/2015	1	
530019502002083	2408	522408	46.971396	-118.620178	318 W 1st St	Lind	WA	99341	Phase II Funded Census Block	12/31/2015	1	
530019502002083	2408	522408	46.971396	-118.620178	318 W 1st St	Lind	WA	99341	Phase II Funded Census Block	12/31/2015	1	
530019502002091	2408	522408	46.971284	-118.617961	201 W 1st St	Lind	WA	99341	Phase II Funded Census Block	12/31/2015	1	
530019502002093	2408	522408	46.969599	-118.623901	W St Clair Ave	WA	WA		Phase II Funded Census Block	12/31/2015	1	
530019502002093	2408	522408	46.969759	-118.622328		WA	WA		Phase II Funded Census Block	12/31/2015	1	
530019502002093	2408	522408	46.969376	-118.622629		WA	WA		Phase II Funded Census Block	12/31/2015	1	
530019502002114	2408	522408	46.964728	-118.615556	312 S Van Marter Rd	Lind	WA	99341	Phase II Funded Census Block	12/31/2015	1	
530019502002114	2408	522408	46.964728	-118.615556	312 S Van Marter Rd	Lind	WA	99341	Phase II Funded Census Block	12/31/2015	1	
530019502002114	2408	522408	46.964936	-118.616225	308 S Van Marter Rd	Lind	WA	99341	Phase II Funded Census Block	12/31/2015	1	
530019502002114	2408	522408	46.965511	-118.615668	S Van Marter Rd	WA	WA		Phase II Funded Census Block	12/31/2015	1	
530019502002114	2408	522408	46.965494	-118.617103	Luttcher Ave	WA	WA		Phase II Funded Census Block	12/31/2015	1	
530019503001013	5161	525161	46.782291	-119.212008	W Hampton Rd	WA	WA		Phase II Funded Census Block	12/31/2015	1	
530019503002142	5161	525161	46.759547	-119.170216	2078 W Atkinson Rd	Othello	WA	99344	Phase II Funded Census Block	12/31/2015	1	
530019503002142	5161	525161	46.759547	-119.170216	2078 W Atkinson Rd	Othello	WA	99344	Phase II Funded Census Block	12/31/2015	1	
530019503002142	5161	525161	46.767152	-119.174129	1005 S Quail Ln	Othello	WA	99344	Phase II Funded Census Block	12/31/2015	1	
530019503002142	5161	525161	46.767152	-119.174129	1005 S Quail Ln	Othello	WA	99344	Phase II Funded Census Block	12/31/2015	2	MDU
530019503002142	5161	525161	46.762857	-119.172203	2084 W Atkinson Rd	Othello	WA	99344	Phase II Funded Census Block	12/31/2015	1	
530019503002142	5161	525161	46.762857	-119.172203	2084 W Atkinson Rd	Othello	WA	99344	Phase II Funded Census Block	12/31/2015	1	
530019503002142	5161	525161	46.760114	-119.169321	2078 W Atkinson Rd	Othello	WA	99344	Phase II Funded Census Block	12/31/2015	1	
530019503002142	5161	525161	46.764806	-119.173840	S Quail Ln	WA	WA		Phase II Funded Census Block	12/31/2015	1	
530019503002144	5161	525161	46.758842	-119.175258	1050 S Hi Lo Dr	Othello	WA	99344	Phase II Funded Census Block	12/31/2015	1	
530019503002144	5161	525161	46.759735	-119.174621	1048 S Hi Lo Dr	Othello	WA	99344	Phase II Funded Census Block	12/31/2015	1	
530019503002144	5161	525161	46.761320	-119.175265	1034 S Hi Lo Dr	Othello	WA	99344	Phase II Funded Census Block	12/31/2015	1	
530019503002144	5161	525161	46.760266	-119.174405	1044 S Hi Lo Dr	Othello	WA	99344	Phase II Funded Census Block	12/31/2015	1	
530019503002144	5161	525161	46.762394	-119.175070	1030 S Hi Lo Dr	Othello	WA	99344	Phase II Funded Census Block	12/31/2015	1	
530019503002147	5161	525161	46.755248	-119.175269	2089 W James Rd	Othello	WA	99344	Phase II Funded Census Block	12/31/2015	1	
530019503002147	5161	525161	46.757488	-119.175366	2091 W Romona Rd	Othello	WA	99344	Phase II Funded Census Block	12/31/2015	1	
530019503002147	5161	525161	46.757488	-119.175366	2091 W Romona Rd	Othello	WA	99344	Phase II Funded Census Block	12/31/2015	1	
530019503002147	5161	525161	46.756005	-119.175144	1062 S Hi Lo Dr	Othello	WA	99344	Phase II Funded Census Block	12/31/2015	1	
530019503002147	5161	525161	46.757788	-119.174190	1064 S Hi Lo Dr	Othello	WA	99344	Phase II Funded Census Block	12/31/2015	1	
530019503002147	5161	525161	46.755595	-119.172781	1072 S Hi Lo Dr	Othello	WA	99344	Phase II Funded Census Block	12/31/2015	1	
530019503002147	5161	525161	46.755296	-119.172082	1076 S Hi Lo Dr	Othello	WA	99344	Phase II Funded Census Block	12/31/2015	2	MDU

Please use this tab to report Geocoded Information for locations newly built to in the prior calendar year (FCC 14-190, Paragraph 125)

15-Digit Census Block Code	NECA assigned operating company code (OCN)	Study Area Code (SAC)	Latitude (to six decimal places)	Longitude (to six decimal places)	Street address	City	State	Zip Code	Phase II-funded block or extremely high-cost census block	Date of deployment	Number of Units	Explanation (if # of units exceeds 1; e.g., a multi-dwelling unit)
530019503002147	5161	525161	46.754943	-119.171467	1080 S Hi Lo Dr	Othello	WA	99344	Phase II Funded Census Block	12/31/2015	2	MDU
530019503002147	5161	525161	46.754943	-119.171467	1080 S Hi Lo Dr	Othello	WA	99344	Phase II Funded Census Block	12/31/2015	1	
530019503002147	5161	525161	46.752884	-119.166667	1023 S Sundance Rd	Othello	WA	99344	Phase II Funded Census Block	12/31/2015	1	
530019503002147	5161	525161	46.753123	-119.162509	2003 W Atkinson Rd	Othello	WA	99344	Phase II Funded Census Block	12/31/2015	1	
530019503002147	5161	525161	46.753957	-119.162199	2005 W Atkinson Rd	Othello	WA	99344	Phase II Funded Census Block	12/31/2015	1	
530019503004045	5161	525161	46.760716	-119.217407	1045 S Miller Rd	Othello	WA	99344	Phase II Funded Census Block	12/31/2015	1	
530019503004045	5161	525161	46.761207	-119.218154	1043 S Miller Rd	Othello	WA	99344	Phase II Funded Census Block	12/31/2015	1	
530019503004054	5161	525161	46.771091	-119.196155	971 S Taylor Rd	Othello	WA	99344	Phase II Funded Census Block	12/31/2015	1	
530019503004054	5161	525161	46.771091	-119.196155	971 S Taylor Rd	Othello	WA	99344	Phase II Funded Census Block	12/31/2015	1	
530019503004054	5161	525161	46.771091	-119.196155	971 S Taylor Rd	Othello	WA	99344	Phase II Funded Census Block	12/31/2015	1	
530019503004057	5161	525161	46.767102	-119.192823	2171 W Hatton Rd	Othello	WA	99344	Phase II Funded Census Block	12/31/2015	2	MDU
530019503004057	5161	525161	46.767333	-119.186438	1001 Leisure Ln	Othello	WA	99344	Phase II Funded Census Block	12/31/2015	1	
530019503004057	5161	525161	46.767333	-119.186438	1001 Leisure Ln	Othello	WA	99344	Phase II Funded Census Block	12/31/2015	1	
530019503004057	5161	525161	46.765359	-119.180895	2145 W Hatton Rd	Othello	WA	99344	Phase II Funded Census Block	12/31/2015	1	
530019503004057	5161	525161	46.765359	-119.180895	2145 W Hatton Rd	Othello	WA	99344	Phase II Funded Census Block	12/31/2015	1	
530019503004057	5161	525161	46.767307	-119.177477	211 W Hatton Rd	Othello	WA	99344	Phase II Funded Census Block	12/31/2015	1	
530019503004057	5161	525161	46.767117	-119.187109	1015 Leisure Ln	Othello	WA	99344	Phase II Funded Census Block	12/31/2015	1	
530019503004057	5161	525161	46.766302	-119.176449	S Radar Rd	Othello	WA	99344	Phase II Funded Census Block	12/31/2015	1	
530019503005014	5161	525161	46.797114	-119.214713	2282 W Bench Rd	Othello	WA	99344	Phase II Funded Census Block	12/31/2015	2	MDU
530019503005014	5161	525161	46.797114	-119.214713	2282 W Bench Rd	Othello	WA	99344	Phase II Funded Census Block	12/31/2015	1	
530019503005014	5161	525161	46.797128	-119.213287	2280 W Bench Rd	Othello	WA	99344	Phase II Funded Census Block	12/31/2015	1	
530019503005014	5161	525161	46.797140	-119.211893	2270 W Bench Rd	Othello	WA	99344	Phase II Funded Census Block	12/31/2015	1	
530019503005014	5161	525161	46.797145	-119.211295	2268 W Bench Rd	Othello	WA	99344	Phase II Funded Census Block	12/31/2015	1	
530019503005014	5161	525161	46.797149	-119.210695	2266 W Bench Rd	Othello	WA	99344	Phase II Funded Census Block	12/31/2015	1	
530019503005014	5161	525161	46.797154	-119.210095	2264 W Bench Rd	Othello	WA	99344	Phase II Funded Census Block	12/31/2015	1	
530019503005014	5161	525161	46.797158	-119.209395	2262 W Bench Rd	Othello	WA	99344	Phase II Funded Census Block	12/31/2015	1	
530019503005014	5161	525161	46.796964	-119.212632	2272 W Bench Rd	Othello	WA	99344	Phase II Funded Census Block	12/31/2015	1	
530019503005014	5161	525161	46.797023	-119.216224	2313 W Bench Rd	Othello	WA	99344	Phase II Funded Census Block	12/31/2015	1	
530090006001010	5161	525161	48.147872	-123.790851	186 Schmitt Rd	Port Angeles	WA	98363	Phase II Funded Census Block	12/31/2015	1	
530090006001010	5161	525161	48.152034	-123.788685	31 Lawrence Forest Rd	Port Angeles	WA	98363	Phase II Funded Census Block	12/31/2015	1	
530090006001013	5161	525161	48.141864	-123.808229	81 Farrington Rd	Port Angeles	WA	98363	Phase II Funded Census Block	12/31/2015	1	
530090006001013	5161	525161	48.141864	-123.808229	81 Farrington Rd	Port Angeles	WA	98363	Phase II Funded Census Block	12/31/2015	1	
530090006001013	5161	525161	48.141976	-123.805766	146 Farrington Rd	Port Angeles	WA	98363	Phase II Funded Census Block	12/31/2015	1	
530090006001013	5161	525161	48.144644	-123.810224	161 Farrington Rd	Port Angeles	WA	98363	Phase II Funded Census Block	12/31/2015	1	
530090006001013	5161	525161	48.145515	-123.805786	276 Farrington Rd	Port Angeles	WA	98363	Phase II Funded Census Block	12/31/2015	1	
530090006001013	5161	525161	48.145515	-123.805786	276 Farrington Rd	Port Angeles	WA	98363	Phase II Funded Census Block	12/31/2015	1	
530090006001013	5161	525161	48.147394	-123.806293	444 Farrington Rd	Port Angeles	WA	98363	Phase II Funded Census Block	12/31/2015	1	
530090006001013	5161	525161	48.147394	-123.806293	444 Farrington Rd	Port Angeles	WA	98363	Phase II Funded Census Block	12/31/2015	1	
530090006001013	5161	525161	48.148689	-123.809160	515 Farrington Rd	Port Angeles	WA	98363	Phase II Funded Census Block	12/31/2015	1	
530090006001013	5161	525161	48.149909	-123.806883	632 Farrington Rd	Port Angeles	WA	98363	Phase II Funded Census Block	12/31/2015	1	
530090006001013	5161	525161	48.149112	-123.806180	602 Farrington Rd	Port Angeles	WA	98363	Phase II Funded Census Block	12/31/2015	1	
530090006001013	5161	525161	48.142206	-123.804114	148 Farrington Rd	Port Angeles	WA	98363	Phase II Funded Census Block	12/31/2015	1	
530090006001013	5161	525161	48.146941	-123.803654	448 Farrington Rd	Port Angeles	WA	98363	Phase II Funded Census Block	12/31/2015	1	
530090006001013	5161	525161	48.147843	-123.803630	528 Farrington Rd	Port Angeles	WA	98363	Phase II Funded Census Block	12/31/2015	1	
530090006001013	5161	525161	48.149194	-123.803592	538 Farrington Rd	Port Angeles	WA	98363	Phase II Funded Census Block	12/31/2015	1	
530090006001013	5161	525161	48.140968	-123.790733	48311 Highway 112	Port Angeles	WA	98363	Phase II Funded Census Block	12/31/2015	1	
530090006001013	5161	525161	48.140968	-123.790733	48311 Highway 112	Port Angeles	WA	98363	Phase II Funded Census Block	12/31/2015	1	
530090006001013	5161	525161	48.140968	-123.790733	48311 Highway 112	Port Angeles	WA	98363	Phase II Funded Census Block	12/31/2015	1	
530090006001013	5161	525161	48.144578	-123.793346	391 Schmitt Rd	Port Angeles	WA	98363	Phase II Funded Census Block	12/31/2015	1	
530090006001013	5161	525161	48.140499	-123.788883	48351 Highway 112	Port Angeles	WA	98363	Phase II Funded Census Block	12/31/2015	1	
530090006001013	5161	525161	48.140499	-123.788883	48351 Highway 112	Port Angeles	WA	98363	Phase II Funded Census Block	12/31/2015	1	
530090006001016	5161	525161	48.139405	-123.784226	48590 Highway 112	Port Angeles	WA	98363	Phase II Funded Census Block	12/31/2015	1	
530090006001016	5161	525161	48.138441	-123.782138	48904 Highway 112	Port Angeles	WA	98363	Phase II Funded Census Block	12/31/2015	1	
530090006001073	5161	525161	48.144599	-123.829337	71 E Lyre River Rd	Port Angeles	WA	98363	Phase II Funded Census Block	12/31/2015	1	
530090006001073	5161	525161	48.144599	-123.829337	71 E Lyre River Rd	Port Angeles	WA	98363	Phase II Funded Census Block	12/31/2015	1	
530090006001074	5161	525161	48.150912	-123.832453	574 E Lyre River Rd	Port Angeles	WA	98363	Phase II Funded Census Block	12/31/2015	1	
530090006001078	5161	525161	48.157242	-123.831135	83 Low Point Rd	Port Angeles	WA	98363	Phase II Funded Census Block	12/31/2015	1	
530090006001082	5161	525161	48.133047	-123.805896	564 Howard Rd	Port Angeles	WA	98363	Phase II Funded Census Block	12/31/2015	1	
530090006001082	5161	525161	48.133047	-123.805896	564 Howard Rd	Port Angeles	WA	98363	Phase II Funded Census Block	12/31/2015	1	
530090006001092	5161	525161	48.136695	-123.813872	293 Nelson Creek Ln	Port Angeles	WA	98363	Phase II Funded Census Block	12/31/2015	1	
530090006001092	5161	525161	48.136624	-123.808579	280 Howard Rd	Port Angeles	WA	98363	Phase II Funded Census Block	12/31/2015	1	
530090006001092	5161	525161	48.136624	-123.808579	280 Howard Rd	Port Angeles	WA	98363	Phase II Funded Census Block	12/31/2015	1	
530090006003020	5161	525161	48.122220	-123.618567	370 Misty Hollow Rd	Port Angeles	WA	98363	Phase II Funded Census Block	12/31/2015	1	
530090006003020	5161	525161	48.125759	-123.618507	262 Misty Hollow Rd	Port Angeles	WA	98363	Phase II Funded Census Block	12/31/2015	1	
530090006003020	5161	525161	48.122380	-123.615903	263 Oxenford Rd	Port Angeles	WA	98363	Phase II Funded Census Block	12/31/2015	1	
530090006003020	5161	525161	48.123820	-123.615776	373 Oxenford Rd	Port Angeles	WA	98363	Phase II Funded Census Block	12/31/2015	1	
530090006003020	5161	525161	48.122725	-123.613947	310 Oxenford Rd	Port Angeles	WA	98363	Phase II Funded Census Block	12/31/2015	1	
530090006003020	5161	525161	48.122725	-123.613947	310 Oxenford Rd	Port Angeles	WA	98363	Phase II Funded Census Block	12/31/2015	1	
530090006003020	5161	525161	48.123301	-123.611387	360 Oxenford Rd	Port Angeles	WA	98363	Phase II Funded Census Block	12/31/2015	1	
530090006003020	5161	525161	48.122536	-123.612000	280 Oxenford Rd	Port Angeles	WA	98363	Phase II Funded Census Block	12/31/2015	1	
530090006003020	5161	525161	48.124516	-123.611463	384 Oxenford Rd	Port Angeles	WA	98363	Phase II Funded Census Block	12/31/2015	1	
530090006003020	5161	525161	48.126069	-123.612095	536 Oxenford Rd	Port Angeles	WA	98363	Phase II Funded Census Block	12/31/2015	1	
530090006003020	5161	525161	48.123933	-123.610204	386 Oxenford Rd	Port Angeles	WA	98363	Phase II Funded Census Block	12/31/2015	1	
530090006003020	5161	525161	48.131090	-123.614476	875 Oxenford Rd	Port Angeles	WA	98363	Phase II Funded Census Block	12/31/2015	1	
530090006003020	5161	525161	48.128420	-123.613107	684 Oxenford Rd	Port Angeles	WA	98363	Phase II Funded Census Block	12/31/2015	1	
530090006003020	5161	525161	48.129768	-123.612229	843 Oxenford Rd	Port Angeles	WA	98363	Phase II Funded Census Block	12/31/2015	1	
530090006003020	5161	525161	48.128430	-123.611839	862 Oxenford Rd	Port Angeles	WA	98363	Phase II Funded Census Block	12/31/2015	1	
530090006003020	5161	525161	48.128430	-123.611839	862 Oxenford Rd	Port Angeles	WA	98363	Phase II Funded Census Block	12/31/2015	1	
530090006003020	5161	525161	48.131600	-123.613158	873 Oxenford Rd	Port Angeles	WA	98363	Phase II Funded Census Block	12/31/2015	1	
530090006003020	5161	525161	48.131600	-123.613158	873 Oxenford Rd	Port Angeles	WA	98363	Phase II Funded Census Block	12/31/2015	1	
530090006003020	5161	525161	48.130744	-123.609093	958 Oxenford Rd	Port Angeles	WA	98363	Phase II Funded Census Block	12/31/2015	1	
530090006003020	5161	525161	48.123336	-123.573275	63 Lone Pine Rd	Port Angeles	WA	98363	Phase II Funded Census Block	12/31/2015	1	
530090006003020	5161	525161	48.124246	-123.573256	103 Lone Pine Rd	Port Angeles	WA	98363	Phase II Funded Census Block	12/31/2015	1	

Please use this tab to report Geocoded Information for locations newly built to in the prior calendar year (FCC 14-190, Paragraph 125)

15-Digit Census Block Code	NECA assigned operating company code (OCN)	Study Area Code (SAC)	Latitude (to six decimal places)	Longitude (to six decimal places)	Street address	City	State	Zip Code	Phase II-funded block or extremely high-cost census block	Date of deployment	Number of Units	Explanation (if # of units exceeds 1; e.g., a multi-dwelling unit)
530090006003020	5161	525161	48.125160	-123.572324	123 Lone Pine Rd	Port Angeles	WA	98363	Phase II Funded Census Block	12/31/2015	1	
530090006003020	5161	525161	48.123342	-123.571945	51 Lone Pine Rd	Port Angeles	WA	98363	Phase II Funded Census Block	12/31/2015	1	
530090006003020	5161	525161	48.124252	-123.571937	20 Lone Pine Rd	Port Angeles	WA	98363	Phase II Funded Census Block	12/31/2015	1	
530090006003020	5161	525161	48.125167	-123.571930	112 Lone Pine Rd	Port Angeles	WA	98363	Phase II Funded Census Block	12/31/2015	1	
530090006003021	5161	525161	48.119604	-123.613062	104 Oxenford Rd	Port Angeles	WA	98363	Phase II Funded Census Block	12/31/2015	1	
530090006003021	5161	525161	48.119427	-123.610777	106 Oxenford Rd	Port Angeles	WA	98363	Phase II Funded Census Block	12/31/2015	2	MDU
530090006003030	5161	525161	48.138398	-123.638641	1752 Freshwater Bay Rd	Port Angeles	WA	98363	Phase II Funded Census Block	12/31/2015	1	
530090006003030	5161	525161	48.142791	-123.640720	2298 Freshwater Bay Rd	Port Angeles	WA	98363	Phase II Funded Census Block	12/31/2015	1	
530090006003030	5161	525161	48.142791	-123.640720	2298 Freshwater Bay Rd	Port Angeles	WA	98363	Phase II Funded Census Block	12/31/2015	1	
530090006003030	5161	525161	48.143760	-123.640587	2308 Freshwater Bay Rd	Port Angeles	WA	98363	Phase II Funded Census Block	12/31/2015	1	
530090006003030	5161	525161	48.119783	-123.617356	85 Oxenford Rd	Port Angeles	WA	98363	Phase II Funded Census Block	12/31/2015	1	
530090006003030	5161	525161	48.123855	-123.627159	410 Freshwater Bay Rd	Port Angeles	WA	98363	Phase II Funded Census Block	12/31/2015	1	
530090006003030	5161	525161	48.119881	-123.621345	74 Freshwater Bay Rd	Port Angeles	WA	98363	Phase II Funded Census Block	12/31/2015	1	
530090006003030	5161	525161	48.120871	-123.621325	76 Freshwater Bay Rd	Port Angeles	WA	98363	Phase II Funded Census Block	12/31/2015	1	
530090006003030	5161	525161	48.120871	-123.621325	76 Freshwater Bay Rd	Port Angeles	WA	98363	Phase II Funded Census Block	12/31/2015	1	
530090006003030	5161	525161	48.120400	-123.620054	56585 Highway 112	Port Angeles	WA	98363	Phase II Funded Census Block	12/31/2015	2	MDU
530090006003030	5161	525161	48.119843	-123.618834	87 Oxenford Rd	Port Angeles	WA	98363	Phase II Funded Census Block	12/31/2015	1	
530090006003030	5161	525161	48.133628	-123.623751	123 Freshwater Park	Port Angeles	WA	98363	Phase II Funded Census Block	12/31/2015	1	
530090006003030	5161	525161	48.133702	-123.623158	263 Freshwater Park	Port Angeles	WA	98363	Phase II Funded Census Block	12/31/2015	1	
530090006003030	5161	525161	48.134250	-123.622451	325 Freshwater Park	Port Angeles	WA	98363	Phase II Funded Census Block	12/31/2015	1	
530090006003030	5161	525161	48.120874	-123.616879	183 Oxenford Rd	Port Angeles	WA	98363	Phase II Funded Census Block	12/31/2015	1	
530090006003030	5161	525161	48.136275	-123.623285	1166 Freshwater Park	Port Angeles	WA	98363	Phase II Funded Census Block	12/31/2015	1	
530090006003030	5161	525161	48.137577	-123.622958	1156 Freshwater Park	Port Angeles	WA	98363	Phase II Funded Census Block	12/31/2015	1	
530090006003030	5161	525161	48.136415	-123.622335	1158 Freshwater Park	Port Angeles	WA	98363	Phase II Funded Census Block	12/31/2015	1	
530090006003030	5161	525161	48.137120	-123.621803	1134 Freshwater Park	Port Angeles	WA	98363	Phase II Funded Census Block	12/31/2015	1	
530090006003030	5161	525161	48.137118	-123.621217	1136 Freshwater Park	Port Angeles	WA	98363	Phase II Funded Census Block	12/31/2015	1	
530090006003030	5161	525161	48.137058	-123.619060	1006 Freshwater Park	Port Angeles	WA	98363	Phase II Funded Census Block	12/31/2015	1	
530090006003030	5161	525161	48.137123	-123.616969	946 Freshwater Park	Port Angeles	WA	98363	Phase II Funded Census Block	12/31/2015	1	
530090006003030	5161	525161	48.137263	-123.615412	868 Freshwater Park	Port Angeles	WA	98363	Phase II Funded Census Block	12/31/2015	1	
530090006003037	5161	525161	48.126089	-123.570746	22 Lorilee Ln	Port Angeles	WA	98363	Phase II Funded Census Block	12/31/2015	1	
530090006003037	5161	525161	48.126096	-123.570134	44 Lorilee Ln	Port Angeles	WA	98363	Phase II Funded Census Block	12/31/2015	1	
530090006003037	5161	525161	48.126103	-123.569461	84 Lorilee Ln	Port Angeles	WA	98363	Phase II Funded Census Block	12/31/2015	1	
530090006003037	5161	525161	48.127032	-123.570121	53 Lorilee Ln	Port Angeles	WA	98363	Phase II Funded Census Block	12/31/2015	1	
530090006003037	5161	525161	48.127035	-123.569448	85 Lorilee Ln	Port Angeles	WA	98363	Phase II Funded Census Block	12/31/2015	1	
530090006003037	5161	525161	48.126110	-123.568789	94 Lorilee Ln	Port Angeles	WA	98363	Phase II Funded Census Block	12/31/2015	1	
530090006003037	5161	525161	48.127040	-123.568777	111 Lorilee Ln	Port Angeles	WA	98363	Phase II Funded Census Block	12/31/2015	1	
530090006003037	5161	525161	48.126117	-123.568116	138 Lorilee Ln	Port Angeles	WA	98363	Phase II Funded Census Block	12/31/2015	1	
530090006003037	5161	525161	48.126124	-123.567443	150 Lorilee Ln	Port Angeles	WA	98363	Phase II Funded Census Block	12/31/2015	1	
530090006003037	5161	525161	48.127043	-123.568104	133 Lorilee Ln	Port Angeles	WA	98363	Phase II Funded Census Block	12/31/2015	1	
530090006003037	5161	525161	48.127047	-123.567432	171 Lorilee Ln	Port Angeles	WA	98363	Phase II Funded Census Block	12/31/2015	1	
530090006003037	5161	525161	48.126131	-123.566770	212 Lorilee Ln	Port Angeles	WA	98363	Phase II Funded Census Block	12/31/2015	1	
530090006003037	5161	525161	48.126138	-123.566097	222 Lorilee Ln	Port Angeles	WA	98363	Phase II Funded Census Block	12/31/2015	1	
530090006003037	5161	525161	48.127051	-123.566760	193 Lorilee Ln	Port Angeles	WA	98363	Phase II Funded Census Block	12/31/2015	2	MDU
530090006003037	5161	525161	48.127055	-123.566088	223 Lorilee Ln	Port Angeles	WA	98363	Phase II Funded Census Block	12/31/2015	1	
530090006003037	5161	525161	48.129514	-123.567517	11 Leda Ln	Port Angeles	WA	98363	Phase II Funded Census Block	12/31/2015	1	
530090006003044	5161	525161	48.118297	-123.625979	61 Sleepy Hollow Ln	Port Angeles	WA	98363	Phase II Funded Census Block	12/31/2015	1	
530090006003044	5161	525161	48.118297	-123.625979	61 Sleepy Hollow Ln	Port Angeles	WA	98363	Phase II Funded Census Block	12/31/2015	1	
530090006003044	5161	525161	48.117013	-123.623235	136 Sleepy Hollow Ln	Port Angeles	WA	98363	Phase II Funded Census Block	12/31/2015	1	
530090006003044	5161	525161	48.118439	-123.622753	243 Sleepy Hollow Ln	Port Angeles	WA	98363	Phase II Funded Census Block	12/31/2015	1	MDU
530090006003044	5161	525161	48.118439	-123.622753	243 Sleepy Hollow Ln	Port Angeles	WA	98363	Phase II Funded Census Block	12/31/2015	1	
530090006003044	5161	525161	48.118641	-123.619042	222 Holly Hill Rd	Port Angeles	WA	98363	Phase II Funded Census Block	12/31/2015	1	
530090006003044	5161	525161	48.118641	-123.619042	222 Holly Hill Rd	Port Angeles	WA	98363	Phase II Funded Census Block	12/31/2015	1	
530090006003044	5161	525161	48.118641	-123.619042	222 Holly Hill Rd	Port Angeles	WA	98363	Phase II Funded Census Block	12/31/2015	2	MDU
530090006003044	5161	525161	48.118755	-123.617038	102 Holly Hill Rd	Port Angeles	WA	98363	Phase II Funded Census Block	12/31/2015	1	
530090006003044	5161	525161	48.118755	-123.617038	102 Holly Hill Rd	Port Angeles	WA	98363	Phase II Funded Census Block	12/31/2015	1	
530090006003045	5161	525161	48.134411	-123.644248	752 King St	Port Angeles	WA	98363	Phase II Funded Census Block	12/31/2015	1	
530090006003045	5161	525161	48.134466	-123.642439	750 King St	Port Angeles	WA	98363	Phase II Funded Census Block	12/31/2015	1	
530090006003045	5161	525161	48.134851	-123.636822	15 Lawrence Rd	Port Angeles	WA	98363	Phase II Funded Census Block	12/31/2015	1	
530090006003045	5161	525161	48.134850	-123.635940	1593 Freshwater Bay Rd	Port Angeles	WA	98363	Phase II Funded Census Block	12/31/2015	1	
530090006003045	5161	525161	48.140452	-123.644332	2033 Freshwater Bay Rd	Port Angeles	WA	98363	Phase II Funded Census Block	12/31/2015	1	
530090006003045	5161	525161	48.141363	-123.644632	2115 Freshwater Bay Rd	Port Angeles	WA	98363	Phase II Funded Census Block	12/31/2015	1	
530090006003045	5161	525161	48.137196	-123.641575	148 Lawrence Rd	Port Angeles	WA	98363	Phase II Funded Census Block	12/31/2015	1	
530090006003045	5161	525161	48.118649	-123.628095	56191 Highway 112	Port Angeles	WA	98363	Phase II Funded Census Block	12/31/2015	1	
530090006003045	5161	525161	48.115413	-123.624485	137 Freshwater Bay Rd	Port Angeles	WA	98363	Phase II Funded Census Block	12/31/2015	1	
530090006003045	5161	525161	48.115589	-123.623663	113 Freshwater Bay Rd	Port Angeles	WA	98363	Phase II Funded Census Block	12/31/2015	2	MDU
530090006003045	5161	525161	48.124813	-123.632301	507 Freshwater Bay Rd	Port Angeles	WA	98363	Phase II Funded Census Block	12/31/2015	1	
530090006003045	5161	525161	48.125147	-123.630930	505 Freshwater Bay Rd	Port Angeles	WA	98363	Phase II Funded Census Block	12/31/2015	1	
530090006003045	5161	525161	48.123934	-123.630446	503 Freshwater Bay Rd	Port Angeles	WA	98363	Phase II Funded Census Block	12/31/2015	1	
530090006003045	5161	525161	48.123934	-123.630446	503 Freshwater Bay Rd	Port Angeles	WA	98363	Phase II Funded Census Block	12/31/2015	1	
530090006003045	5161	525161	48.120856	-123.628040	73 Everett Rd	Port Angeles	WA	98363	Phase II Funded Census Block	12/31/2015	2	MDU
530090006003045	5161	525161	48.120856	-123.628040	73 Everett Rd	Port Angeles	WA	98363	Phase II Funded Census Block	12/31/2015	1	
530090006003045	5161	525161	48.120856	-123.628040	73 Everett Rd	Port Angeles	WA	98363	Phase II Funded Census Block	12/31/2015	1	
530090006003045	5161	525161	48.120856	-123.628040	73 Everett Rd	Port Angeles	WA	98363	Phase II Funded Census Block	12/31/2015	1	
530090006003045	5161	525161	48.120242	-123.624468	131 Freshwater Bay Rd	Port Angeles	WA	98363	Phase II Funded Census Block	12/31/2015	1	
530090006003045	5161	525161	48.120242	-123.624468	131 Freshwater Bay Rd	Port Angeles	WA	98363	Phase II Funded Census Block	12/31/2015	2	MDU
530090006003045	5161	525161	48.120242	-123.624468	131 Freshwater Bay Rd	Port Angeles	WA	98363	Phase II Funded Census Block	12/31/2015	1	
530090006003045	5161	525161	48.134802	-123.629022	Freshwater Bay Rd	Port Angeles	WA	98363	Phase II Funded Census Block	12/31/2015	1	
530090006003063	5161	525161	48.117366	-123.611393	211 Ram Hill Rd	Port Angeles	WA	98363	Phase II Funded Census Block	12/31/2015	1	
530090006003063	5161	525161	48.117043	-123.609602	271 Ram Hill Rd	Port Angeles	WA	98363	Phase II Funded Census Block	12/31/2015	1	
530090006003063	5161	525161	48.118177	-123.610726	53 Ram Hill Rd	Port Angeles	WA	98363	Phase II Funded Census Block	12/31/2015	1	
530090006003066	5161	525161	48.111377	-123.576059	58646 Highway 112	Port Angeles	WA	98363	Phase II Funded Census Block	12/31/2015	1	
530090006003073	5161	525161	48.112960	-123.628267	415 Gerber Rd	Port Angeles	WA	98363	Phase II Funded Census Block	12/31/2015	1	

Please use this tab to report Geocoded Information for locations newly built to in the prior calendar year (FCC 14-190, Paragraph 125)

15-Digit Census Block Code	NECA assigned operating company code (OCN)	Study Area Code (SAC)	Latitude (to six decimal places)	Longitude (to six decimal places)	Street address	City	State	Zip Code	Phase II-funded block or extremely high-cost census block	Date of deployment	Number of Units	Explanation (if # of units exceeds 1; e.g., a multi-dwelling unit)
530090006003073	5161	525161	48.112960	-123.628267	415 Gerber Rd	Port Angeles	WA	98363	Phase II Funded Census Block	12/31/2015	1	
530090006003073	5161	525161	48.115812	-123.626808	40 Sleepy Hollow Ln	Port Angeles	WA	98363	Phase II Funded Census Block	12/31/2015	1	
530090006003073	5161	525161	48.114441	-123.617932	149 Maple Ridge Rd	Port Angeles	WA	98363	Phase II Funded Census Block	12/31/2015	2	MDU
530090006003073	5161	525161	48.115092	-123.617893	148 Maple Ridge Rd	Port Angeles	WA	98363	Phase II Funded Census Block	12/31/2015	1	
530090006003073	5161	525161	48.115988	-123.617869	142 Maple Ridge Rd	Port Angeles	WA	98363	Phase II Funded Census Block	12/31/2015	1	
530090006003074	5161	525161	48.112461	-123.638168	55784 Highway 112	Port Angeles	WA	98363	Phase II Funded Census Block	12/31/2015	1	
530090006003074	5161	525161	48.114886	-123.638224	55782 Highway 112	Port Angeles	WA	98363	Phase II Funded Census Block	12/31/2015	1	
530090006003074	5161	525161	48.114886	-123.638224	55788 Highway 112	Port Angeles	WA	98363	Phase II Funded Census Block	12/31/2015	1	
530090006003074	5161	525161	48.109173	-123.633376	402 Break View Rd	Port Angeles	WA	98363	Phase II Funded Census Block	12/31/2015	1	
530090006003074	5161	525161	48.109478	-123.630492	264 Break View Rd	Port Angeles	WA	98363	Phase II Funded Census Block	12/31/2015	1	
530090006003074	5161	525161	48.109478	-123.630492	264 Break View Rd	Port Angeles	WA	98363	Phase II Funded Census Block	12/31/2015	1	
530090006003074	5161	525161	48.113592	-123.631788	410 Gerber Rd	Port Angeles	WA	98363	Phase II Funded Census Block	12/31/2015	1	
530090006003075	5161	525161	48.107694	-123.627517	850 Eagle Heights Rd	Port Angeles	WA	98363	Phase II Funded Census Block	12/31/2015	1	
530090006003080	5161	525161	48.095744	-123.635255	2646 Eden Valley Rd	Port Angeles	WA	98363	Phase II Funded Census Block	12/31/2015	1	
530090006003080	5161	525161	48.104595	-123.627795	879 Eagle Ridge Rd	Port Angeles	WA	98363	Phase II Funded Census Block	12/31/2015	1	
530090006003080	5161	525161	48.104595	-123.627795	879 Eagle Ridge Rd	Port Angeles	WA	98363	Phase II Funded Census Block	12/31/2015	1	
530090006003080	5161	525161	48.104595	-123.627795	879 Eagle Ridge Rd	Port Angeles	WA	98363	Phase II Funded Census Block	12/31/2015	1	
530090006003080	5161	525161	48.104595	-123.627795	879 Eagle Ridge Rd	Port Angeles	WA	98363	Phase II Funded Census Block	12/31/2015	1	
530090006003087	5161	525161	48.107890	-123.568007	59608 Highway 112	Port Angeles	WA	98363	Phase II Funded Census Block	12/31/2015	1	
530090006003087	5161	525161	48.107890	-123.568007	59608 Highway 112	Port Angeles	WA	98363	Phase II Funded Census Block	12/31/2015	1	
530090006003087	5161	525161	48.106120	-123.567163	133 Ebb Tide Ln	Port Angeles	WA	98363	Phase II Funded Census Block	12/31/2015	1	
530090006003087	5161	525161	48.106120	-123.567163	133 Ebb Tide Ln	Port Angeles	WA	98363	Phase II Funded Census Block	12/31/2015	1	
530090006003087	5161	525161	48.107031	-123.567169	134 Ebb Tide Ln	Port Angeles	WA	98363	Phase II Funded Census Block	12/31/2015	1	
530090006003087	5161	525161	48.107031	-123.567169	134 Ebb Tide Ln	Port Angeles	WA	98363	Phase II Funded Census Block	12/31/2015	1	
530090006003087	5161	525161	48.106218	-123.564430	77 Ebb Tide Ln	Port Angeles	WA	98363	Phase II Funded Census Block	12/31/2015	2	MDU
530090006003087	5161	525161	48.108170	-123.571289	Colville Rd		WA		Phase II Funded Census Block	12/31/2015	1	
530090006003087	5161	525161	48.107344	-123.571305	Colville Rd		WA		Phase II Funded Census Block	12/31/2015	1	
530090006003087	5161	525161	48.107344	-123.571305	Colville Rd		WA		Phase II Funded Census Block	12/31/2015	1	
530090006003108	5161	525161	48.115164	-123.613740	564 Ram Hill Rd	Port Angeles	WA	98363	Phase II Funded Census Block	12/31/2015	1	
530090006003108	5161	525161	48.116563	-123.615347	69 Maple Ridge Rd	Port Angeles	WA	98363	Phase II Funded Census Block	12/31/2015	1	
530090006003108	5161	525161	48.116563	-123.615347	69 Maple Ridge Rd	Port Angeles	WA	98363	Phase II Funded Census Block	12/31/2015	1	
530090006003108	5161	525161	48.115208	-123.612385	544 Ram Hill Rd	Port Angeles	WA	98363	Phase II Funded Census Block	12/31/2015	1	
530090007002017	5161	525161	48.110082	-123.497828	2548 W 19th St	Port Angeles	WA	98363	Phase II Funded Census Block	12/31/2015	1	
530090007002017	5161	525161	48.120741	-123.499629	2530 W 19th St	Port Angeles	WA	98363	Phase II Funded Census Block	12/31/2015	2	MDU
530090012002009	5161	525161	48.095024	-123.409160	1697 E Wabash St	Port Angeles	WA	98362	Phase II Funded Census Block	12/31/2015	1	
530090012002009	5161	525161	48.091320	-123.412892	1444 E Wabash St	Port Angeles	WA	98362	Phase II Funded Census Block	12/31/2015	1	
530090014001009	5161	525161	48.106559	-123.283888	1171 Old Olympic Hwy	Port Angeles	WA	98362	Phase II Funded Census Block	12/31/2015	1	
530090014001009	5161	525161	48.106559	-123.283888	997 Old Olympic Hwy	Port Angeles	WA	98362	Phase II Funded Census Block	12/31/2015	2	MDU
530090014001013	5161	525161	48.108149	-123.325804	717 Lake Farm Rd	Port Angeles	WA	98362	Phase II Funded Census Block	12/31/2015	1	
530090014001013	5161	525161	48.109389	-123.323105	774 Lake Farm Rd	Port Angeles	WA	98362	Phase II Funded Census Block	12/31/2015	1	
530090014001013	5161	525161	48.111182	-123.320342	1922 Gasman Rd	Port Angeles	WA	98362	Phase II Funded Census Block	12/31/2015	1	
530090014001013	5161	525161	48.107775	-123.319514	726 Lake Farm Rd	Port Angeles	WA	98362	Phase II Funded Census Block	12/31/2015	2	MDU
530090014001013	5161	525161	48.111064	-123.318713	1912 Gasman Rd	Port Angeles	WA	98362	Phase II Funded Census Block	12/31/2015	1	
530090014001023	5161	525161	48.098472	-123.285623	384 Sieberts Creek Rd	Port Angeles	WA	98362	Phase II Funded Census Block	12/31/2015	1	
530090014001023	5161	525161	48.100534	-123.285654	401 Sieberts Creek Rd	Port Angeles	WA	98362	Phase II Funded Census Block	12/31/2015	1	
530090014001023	5161	525161	48.101887	-123.285570	154 Belbrook Ln	Port Angeles	WA	98362	Phase II Funded Census Block	12/31/2015	1	
530090014001023	5161	525161	48.095799	-123.285484	255925 Highway 101	Port Angeles	WA	98362	Phase II Funded Census Block	12/31/2015	1	
530090014001023	5161	525161	48.095799	-123.285484	255925 Highway 101	Port Angeles	WA	98362	Phase II Funded Census Block	12/31/2015	1	
530090014001023	5161	525161	48.097121	-123.284713	255987 Highway 101	Port Angeles	WA	98362	Phase II Funded Census Block	12/31/2015	1	
530090014001023	5161	525161	48.097121	-123.284713	255987 Highway 101	Port Angeles	WA	98362	Phase II Funded Census Block	12/31/2015	1	
530090014001023	5161	525161	48.100534	-123.284340	483 Sieberts Creek Rd	Port Angeles	WA	98362	Phase II Funded Census Block	12/31/2015	1	
530090014001023	5161	525161	48.102308	-123.284053	182 Belbrook Ln	Port Angeles	WA	98362	Phase II Funded Census Block	12/31/2015	1	
530090014001023	5161	525161	48.102308	-123.284053	182 Belbrook Ln	Port Angeles	WA	98362	Phase II Funded Census Block	12/31/2015	1	
530090014001023	5161	525161	48.099721	-123.282304	542 Sieberts Creek Rd	Port Angeles	WA	98362	Phase II Funded Census Block	12/31/2015	1	
530090014001023	5161	525161	48.103473	-123.285642	13 Belbrook Ln	Port Angeles	WA	98362	Phase II Funded Census Block	12/31/2015	1	
530090014003015	5161	525161	48.037204	-123.365011	282 Snowridge Ln	Port Angeles	WA	98362	Phase II Funded Census Block	12/31/2015	1	
530090014003016	5161	525161	48.036008	-123.364728	413 Snowridge Ln	Port Angeles	WA	98362	Phase II Funded Census Block	12/31/2015	1	
530090014003016	5161	525161	48.036858	-123.363095	273 Snowridge Ln	Port Angeles	WA	98362	Phase II Funded Census Block	12/31/2015	1	
530090014003016	5161	525161	48.037552	-123.359137	96 Wild Orchid Ln	Port Angeles	WA	98362	Phase II Funded Census Block	12/31/2015	1	
530090014003016	5161	525161	48.038922	-123.362280	145 Snowridge Ln	Port Angeles	WA	98362	Phase II Funded Census Block	12/31/2015	1	
530090014003016	5161	525161	48.039517	-123.360950	100 Wild Orchid Ln	Port Angeles	WA	98362	Phase II Funded Census Block	12/31/2015	1	
530090014003016	5161	525161	48.038802	-123.358252	322 Wild Orchid Ln	Port Angeles	WA	98362	Phase II Funded Census Block	12/31/2015	1	
530090014003016	5161	525161	48.038801	-123.356914	325 Wild Orchid Ln	Port Angeles	WA	98362	Phase II Funded Census Block	12/31/2015	1	
530090014003016	5161	525161	48.047630	-123.358046	316 Dietz Rd	Port Angeles	WA	98362	Phase II Funded Census Block	12/31/2015	1	
530090014003021	5161	525161	48.056018	-123.419282	7721 S Mount Angeles Rd	Port Angeles	WA	98362	Phase II Funded Census Block	12/31/2015	1	
530090014003021	5161	525161	48.056018	-123.419282	7721 S Mount Angeles Rd	Port Angeles	WA	98362	Phase II Funded Census Block	12/31/2015	1	
530090014003021	5161	525161	48.055749	-123.419621	S Mount Angeles Rd	Port Angeles	WA	98362	Phase II Funded Census Block	12/31/2015	1	
530090014003021	5161	525161	48.055749	-123.419621	S Mount Angeles Rd	Port Angeles	WA	98362	Phase II Funded Census Block	12/31/2015	1	
530090014003033	5161	525161	48.063589	-123.423287	6805 S Mount Angeles Rd	Port Angeles	WA	98362	Phase II Funded Census Block	12/31/2015	1	
530090014003034	5161	525161	48.064229	-123.423294	6804 S Mount Angeles Rd	Port Angeles	WA	98362	Phase II Funded Census Block	12/31/2015	1	
530090015002053	5161	525161	48.135695	-123.549887	768 Stratton Rd	Port Angeles	WA	98363	Phase II Funded Census Block	12/31/2015	1	
530090015002053	5161	525161	48.135695	-123.549887	768 Stratton Rd	Port Angeles	WA	98363	Phase II Funded Census Block	12/31/2015	1	
530090016001009	5161	525161	48.105653	-123.220757	4127 Old Olympic Hwy	Sequim	WA	98382	Phase II Funded Census Block	12/31/2015	1	
530090016001009	5161	525161	48.105653	-123.220757	4127 Old Olympic Hwy	Sequim	WA	98382	Phase II Funded Census Block	12/31/2015	1	
530090016001009	5161	525161	48.105653	-123.220757	4127 Old Olympic Hwy	Sequim	WA	98382	Phase II Funded Census Block	12/31/2015	1	
530090016001009	5161	525161	48.109661	-123.218845	255 Cameron Rd	Sequim	WA	98382	Phase II Funded Census Block	12/31/2015	1	
530090016001009	5161	525161	48.109661	-123.218845	255 Cameron Rd	Sequim	WA	98382	Phase II Funded Census Block	12/31/2015	1	
530090016001009	5161	525161	48.109701	-123.217955	365 Cameron Rd	Sequim	WA	98382	Phase II Funded Census Block	12/31/2015	1	
530090016001009	5161	525161	48.109701	-123.217955	365 Cameron Rd	Sequim	WA	98382	Phase II Funded Census Block	12/31/2015	1	
530090016001009	5161	525161	48.111111	-123.218149	367 Cameron Rd	Sequim	WA	98382	Phase II Funded Census Block	12/31/2015	1	
530090016001009	5161	525161	48.111111	-123.218149	367 Cameron Rd	Sequim	WA	98382	Phase II Funded Census Block	12/31/2015	1	
530090016001009	5161	525161	48.113892	-123.218387	585 Cameron Rd	Sequim	WA	98382	Phase II Funded Census Block	12/31/2015	1	
530090016001009	5161	525161	48.114301	-123.218303	615 Cameron Rd	Sequim	WA	98382	Phase II Funded Census Block	12/31/2015	1	

Please use this tab to report Geocoded Information for locations newly built to in the prior calendar year (FCC 14-190, Paragraph 125)

15-Digit Census Block Code	NECA assigned operating company code (OCN)	Study Area Code (SAC)	Latitude (to six decimal places)	Longitude (to six decimal places)	Street address	City	State	Zip Code	Phase II-funded block or extremely high-cost census block	Date of deployment	Number of Units	Explanation (if # of units exceeds 1; e.g., a multi-dwelling unit)
530090016001009	5161	525161	48.114847	-123.218288	685 Cameron Rd	Sequim	WA	98382	Phase II Funded Census Block	12/31/2015	1	
530090016001009	5161	525161	48.112430	-123.217762	515 Cameron Rd	Sequim	WA	98382	Phase II Funded Census Block	12/31/2015	1	
530090016001009	5161	525161	48.111912	-123.217097	443 Cameron Rd	Sequim	WA	98382	Phase II Funded Census Block	12/31/2015	1	
530090016001009	5161	525161	48.111912	-123.217097	443 Cameron Rd	Sequim	WA	98382	Phase II Funded Census Block	12/31/2015	1	
530090016001009	5161	525161	48.113195	-123.217919	545 Cameron Rd	Sequim	WA	98382	Phase II Funded Census Block	12/31/2015	1	
530090016001009	5161	525161	48.115378	-123.217077	745 Cameron Rd	Sequim	WA	98382	Phase II Funded Census Block	12/31/2015	2	MDU
530090016001019	5161	525161	48.103528	-123.221129	104 Creekside Dr	Sequim	WA	98382	Phase II Funded Census Block	12/31/2015	2	MDU
530090016001019	5161	525161	48.103528	-123.221129	104 Creekside Dr	Sequim	WA	98382	Phase II Funded Census Block	12/31/2015	1	
530090016001019	5161	525161	48.104139	-123.220939	54 Creekside Dr	Sequim	WA	98382	Phase II Funded Census Block	12/31/2015	1	
530090016001019	5161	525161	48.104139	-123.220939	54 Creekside Dr	Sequim	WA	98382	Phase II Funded Census Block	12/31/2015	1	
530090016001019	5161	525161	48.104139	-123.220939	54 Creekside Dr	Sequim	WA	98382	Phase II Funded Census Block	12/31/2015	1	
530090016001019	5161	525161	48.104764	-123.220740	22 Creekside Dr	Sequim	WA	98382	Phase II Funded Census Block	12/31/2015	1	
530090016001019	5161	525161	48.104562	-123.219639	130 Falla Ln	Sequim	WA	98382	Phase II Funded Census Block	12/31/2015	1	
530090017002027	5161	525161	48.137608	-123.145159	2730 Lotgesell Rd	Sequim	WA	98382	Phase II Funded Census Block	12/31/2015	1	
530090018002002	5161	525161	48.073157	-123.273515	Lilly Rd	Port Angeles	WA	98362	Phase II Funded Census Block	12/31/2015	1	
530090018002005	5161	525161	48.073053	-123.273987	64 Lilly Rd	Port Angeles	WA	98362	Phase II Funded Census Block	12/31/2015	1	
530090018002005	5161	525161	48.073189	-123.269020	243 Lilly Rd	Port Angeles	WA	98362	Phase II Funded Census Block	12/31/2015	1	
530090018002008	5161	525161	48.031603	-123.251453	317 S McCrorie Rd	Port Angeles	WA	98362	Phase II Funded Census Block	12/31/2015	1	
530090018002008	5161	525161	48.034897	-123.251098	165 S McCrorie Rd	Port Angeles	WA	98362	Phase II Funded Census Block	12/31/2015	3	MDU
530090018002008	5161	525161	48.034897	-123.251098	165 S McCrorie Rd	Port Angeles	WA	98362	Phase II Funded Census Block	12/31/2015	1	
530090018002008	5161	525161	48.031109	-123.248449	549 S McCrorie Rd	Port Angeles	WA	98362	Phase II Funded Census Block	12/31/2015	1	
530090018002009	5161	525161	48.026646	-123.252561	1092 S McCrorie Rd	Port Angeles	WA	98362	Phase II Funded Census Block	12/31/2015	1	
530090018002009	5161	525161	48.026538	-123.250172	1002 S McCrorie Rd	Port Angeles	WA	98362	Phase II Funded Census Block	12/31/2015	1	
530090018002009	5161	525161	48.031634	-123.253581	432 S McCrorie Rd	Port Angeles	WA	98362	Phase II Funded Census Block	12/31/2015	1	
530090018002009	5161	525161	48.035672	-123.253909	14 S McCrorie Rd	Port Angeles	WA	98362	Phase II Funded Census Block	12/31/2015	1	
530090018002010	5161	525161	48.038196	-123.273358	3863 Blue Mountain Rd	Port Angeles	WA	98362	Phase II Funded Census Block	12/31/2015	2	MDU
530090018002010	5161	525161	48.054432	-123.274224	2711 Blue Mountain Rd	Port Angeles	WA	98362	Phase II Funded Census Block	12/31/2015	1	
530090018002010	5161	525161	48.066309	-123.274560	1893 Blue Mountain Rd	Port Angeles	WA	98362	Phase II Funded Census Block	12/31/2015	1	
530090018002010	5161	525161	48.036781	-123.271933	121 Gellor Rd	Port Angeles	WA	98362	Phase II Funded Census Block	12/31/2015	1	
530090018002010	5161	525161	48.037070	-123.266530	457 Gellor Rd	Port Angeles	WA	98362	Phase II Funded Census Block	12/31/2015	1	
530090018002010	5161	525161	48.037070	-123.266530	457 Gellor Rd	Port Angeles	WA	98362	Phase II Funded Census Block	12/31/2015	1	
530090018002010	5161	525161	48.037955	-123.270624	243 Gellor Rd	Port Angeles	WA	98362	Phase II Funded Census Block	12/31/2015	1	
530090018002010	5161	525161	48.037955	-123.270624	243 Gellor Rd	Port Angeles	WA	98362	Phase II Funded Census Block	12/31/2015	1	
530090018002010	5161	525161	48.037927	-123.259596	723 Gellor Rd	Port Angeles	WA	98362	Phase II Funded Census Block	12/31/2015	1	
530090018002010	5161	525161	48.037927	-123.259596	723 Gellor Rd	Port Angeles	WA	98362	Phase II Funded Census Block	12/31/2015	1	
530090018002010	5161	525161	48.037927	-123.259596	723 Gellor Rd	Port Angeles	WA	98362	Phase II Funded Census Block	12/31/2015	1	
530090018002010	5161	525161	48.061658	-123.272035	2095 Blue Mountain Rd	Port Angeles	WA	98362	Phase II Funded Census Block	12/31/2015	1	
530090018002010	5161	525161	48.061658	-123.272035	2095 Blue Mountain Rd	Port Angeles	WA	98362	Phase II Funded Census Block	12/31/2015	1	
530090018002012	5161	525161	48.067132	-123.283454	246 Conner Rd	Port Angeles	WA	98362	Phase II Funded Census Block	12/31/2015	1	
530090018002012	5161	525161	48.065743	-123.278270	10 Conner Rd	Port Angeles	WA	98362	Phase II Funded Census Block	12/31/2015	1	
530090018002013	5161	525161	48.031402	-123.274303	4345 Blue Mountain Rd	Port Angeles	WA	98362	Phase II Funded Census Block	12/31/2015	1	
530090018002013	5161	525161	48.033179	-123.274867	4171 Blue Mountain Rd	Port Angeles	WA	98362	Phase II Funded Census Block	12/31/2015	1	
530090018002013	5161	525161	48.034416	-123.274002	4091 Blue Mountain Rd	Port Angeles	WA	98362	Phase II Funded Census Block	12/31/2015	1	
530090018002013	5161	525161	48.035570	-123.273838	4001 Blue Mountain Rd	Port Angeles	WA	98362	Phase II Funded Census Block	12/31/2015	1	
530090018002013	5161	525161	48.035570	-123.273838	4001 Blue Mountain Rd	Port Angeles	WA	98362	Phase II Funded Census Block	12/31/2015	1	
530090018002013	5161	525161	48.033494	-123.271961	184 Mountain Springs Ln	Port Angeles	WA	98362	Phase II Funded Census Block	12/31/2015	1	
530090018002013	5161	525161	48.033486	-123.270612	246 Mountain Springs Ln	Port Angeles	WA	98362	Phase II Funded Census Block	12/31/2015	1	
530090018002013	5161	525161	48.035302	-123.271943	83 Mountain Springs Ln	Port Angeles	WA	98362	Phase II Funded Census Block	12/31/2015	1	
530090018002013	5161	525161	48.035302	-123.271943	83 Mountain Springs Ln	Port Angeles	WA	98362	Phase II Funded Census Block	12/31/2015	1	
530090018002013	5161	525161	48.035229	-123.270593	201 Mountain Springs Ln	Port Angeles	WA	98362	Phase II Funded Census Block	12/31/2015	1	
530090018002013	5161	525161	48.035284	-123.269242	247 Mountain Springs Ln	Port Angeles	WA	98362	Phase II Funded Census Block	12/31/2015	1	
530090018002013	5161	525161	48.033927	-123.268582	254 Mountain Springs Ln	Port Angeles	WA	98362	Phase II Funded Census Block	12/31/2015	1	
530090018002013	5161	525161	48.035258	-123.266530	496 Gellor Rd	Port Angeles	WA	98362	Phase II Funded Census Block	12/31/2015	1	
530090018002013	5161	525161	48.035230	-123.265186	492 Gellor Rd	Port Angeles	WA	98362	Phase II Funded Census Block	12/31/2015	2	MDU
530090018002013	5161	525161	48.035123	-123.261899	634 Gellor Rd	Port Angeles	WA	98362	Phase II Funded Census Block	12/31/2015	1	
530090018002013	5161	525161	48.030984	-123.257108	684 Gellor Rd	Port Angeles	WA	98362	Phase II Funded Census Block	12/31/2015	2	MDU
530090018002013	5161	525161	48.035211	-123.259807	722 Gellor Rd	Port Angeles	WA	98362	Phase II Funded Census Block	12/31/2015	1	
530090018002013	5161	525161	48.032363	-123.256511	216 Blue Shadow Ln	Port Angeles	WA	98362	Phase II Funded Census Block	12/31/2015	1	
530090018002013	5161	525161	48.030896	-123.274546	4363 Blue Mountain Rd	Port Angeles	WA	98362	Phase II Funded Census Block	12/31/2015	1	
530090018002014	5161	525161	48.035662	-123.256730	882 Gellor Rd	Port Angeles	WA	98362	Phase II Funded Census Block	12/31/2015	1	
530090018002015	5161	525161	48.032879	-123.277850	4264 Blue Mountain Rd	Port Angeles	WA	98362	Phase II Funded Census Block	12/31/2015	1	
530090018002015	5161	525161	48.035329	-123.278090	4114 Blue Mountain Rd	Port Angeles	WA	98362	Phase II Funded Census Block	12/31/2015	1	
530090018002015	5161	525161	48.031025	-123.275240	4360 Blue Mountain Rd	Port Angeles	WA	98362	Phase II Funded Census Block	12/31/2015	1	
530090018002015	5161	525161	48.045353	-123.281672	3184 Blue Mountain Rd	Port Angeles	WA	98362	Phase II Funded Census Block	12/31/2015	1	
530090018002015	5161	525161	48.050029	-123.283355	2986 Blue Mountain Rd	Port Angeles	WA	98362	Phase II Funded Census Block	12/31/2015	1	
530090018002015	5161	525161	48.038044	-123.278066	3904 Blue Mountain Rd	Port Angeles	WA	98362	Phase II Funded Census Block	12/31/2015	1	
530090018002015	5161	525161	48.038044	-123.278066	3904 Blue Mountain Rd	Port Angeles	WA	98362	Phase II Funded Census Block	12/31/2015	1	
530090018002015	5161	525161	48.045344	-123.277780	3272 Blue Mountain Rd	Port Angeles	WA	98362	Phase II Funded Census Block	12/31/2015	1	
530090018002015	5161	525161	48.048087	-123.277854	3182 Blue Mountain Rd	Port Angeles	WA	98362	Phase II Funded Census Block	12/31/2015	1	
530090018002015	5161	525161	48.064412	-123.285282	601 Conner Rd	Port Angeles	WA	98362	Phase II Funded Census Block	12/31/2015	2	MDU
530090018002015	5161	525161	48.064412	-123.285282	601 Conner Rd	Port Angeles	WA	98362	Phase II Funded Census Block	12/31/2015	1	
530090018002015	5161	525161	48.061729	-123.278160	2174 Blue Mountain Rd	Port Angeles	WA	98362	Phase II Funded Census Block	12/31/2015	1	
530090018002015	5161	525161	48.061729	-123.278160	2174 Blue Mountain Rd	Port Angeles	WA	98362	Phase II Funded Census Block	12/31/2015	1	
530090018002015	5161	525161	48.064796	-123.280211	153 Conner Rd	Port Angeles	WA	98362	Phase II Funded Census Block	12/31/2015	1	
530090018002015	5161	525161	48.063063	-123.278208	2096 Blue Mountain Rd	Port Angeles	WA	98362	Phase II Funded Census Block	12/31/2015	1	
530090018002015	5161	525161	48.064772	-123.278960	151 Conner Rd	Port Angeles	WA	98362	Phase II Funded Census Block	12/31/2015	1	
530090018002016	5161	525161	48.060805	-123.288597	486 Conner Rd	Port Angeles	WA	98362	Phase II Funded Census Block	12/31/2015	1	
530090019001011	5161	525161	48.122649	-123.103145	143 Taylor Ranch Rd	Sequim	WA	98382	Phase II Funded Census Block	12/31/2015	1	
530090019001011	5161	525161	48.122649	-123.103145	143 Taylor Ranch Rd	Sequim	WA	98382	Phase II Funded Census Block	12/31/2015	1	
530090019003008	5161	525161	48.133367	-123.137465	1915 Towne Rd	Sequim	WA	98382	Phase II Funded Census Block	12/31/2015	1	
530090019003008	5161	525161	48.133311	-123.135015	1931 Towne Rd	Sequim	WA	98382	Phase II Funded Census Block	12/31/2015	1	
530090019003008	5161	525161	48.133311	-123.135015	2133 Towne Rd	Sequim	WA	98382	Phase II Funded Census Block	12/31/2015	1	
530090019003009	5161	525161	48.116539	-123.145058	3281 Woodcock Rd	Sequim	WA	98382	Phase II Funded Census Block	12/31/2015	1	

Please use this tab to report Geocoded Information for locations newly built to in the prior calendar year (FCC 14-190, Paragraph 125)

15-Digit Census Block Code	NECA assigned operating company code (OCN)	Study Area Code (SAC)	Latitude (to six decimal places)	Longitude (to six decimal places)	Street address	City	State	Zip Code	Phase II-funded block or extremely high-cost census block	Date of deployment	Number of Units	Explanation (if # of units exceeds 1; e.g., a multi-dwelling unit)
530090019003009	5161	525161	48.118099	-123.143388	911 Fasola Rd	Sequim	WA	98382	Phase II Funded Census Block	12/31/2015	1	
530090019003009	5161	525161	48.118099	-123.143388	911 Fasola Rd	Sequim	WA	98382	Phase II Funded Census Block	12/31/2015	1	
530090019003009	5161	525161	48.119922	-123.143301	955 Fasola Rd	Sequim	WA	98382	Phase II Funded Census Block	12/31/2015	1	
530090019003009	5161	525161	48.121897	-123.143129	1002 Fasola Rd	Sequim	WA	98382	Phase II Funded Census Block	12/31/2015	1	
530090019003009	5161	525161	48.118823	-123.141234	694 Fasola Rd	Sequim	WA	98382	Phase II Funded Census Block	12/31/2015	1	
530090019003009	5161	525161	48.118823	-123.141234	694 Fasola Rd	Sequim	WA	98382	Phase II Funded Census Block	12/31/2015	1	
530090019003009	5161	525161	48.116417	-123.144986	3322 Woodcock Rd	Sequim	WA	98382	Phase II Funded Census Block	12/31/2015	1	
530090023001000	5161	525161	48.042255	-122.949845	3002 Chicken Coop Rd	Sequim	WA	98382	Phase II Funded Census Block	12/31/2015	1	
530090023001000	5161	525161	48.043415	-122.950069	3052 Chicken Coop Rd	Sequim	WA	98382	Phase II Funded Census Block	12/31/2015	1	
530090023001000	5161	525161	48.043415	-122.950069	3052 Chicken Coop Rd	Sequim	WA	98382	Phase II Funded Census Block	12/31/2015	1	
530090023001000	5161	525161	48.044329	-122.949995	3104 Chicken Coop Rd	Sequim	WA	98382	Phase II Funded Census Block	12/31/2015	1	
530090023001000	5161	525161	48.044329	-122.949995	3104 Chicken Coop Rd	Sequim	WA	98382	Phase II Funded Census Block	12/31/2015	1	
530090023001000	5161	525161	48.045242	-122.950019	3184 Chicken Coop Rd	Sequim	WA	98382	Phase II Funded Census Block	12/31/2015	1	
530090023001000	5161	525161	48.047854	-122.949999	3406 Chicken Coop Rd	Sequim	WA	98382	Phase II Funded Census Block	12/31/2015	1	
530090023001000	5161	525161	48.049565	-122.949924	3532 Chicken Coop Rd	Sequim	WA	98382	Phase II Funded Census Block	12/31/2015	2	MDU
530090023001001	5161	525161	48.047534	-122.954189	130 Laverne Ln	Sequim	WA	98382	Phase II Funded Census Block	12/31/2015	1	
530090023001001	5161	525161	48.049278	-122.954169	120 Laverne Ln	Sequim	WA	98382	Phase II Funded Census Block	12/31/2015	1	
530090023001001	5161	525161	48.047076	-122.952838	193 Laverne Ln	Sequim	WA	98382	Phase II Funded Census Block	12/31/2015	1	
530090023001001	5161	525161	48.048903	-122.952815	80 Laverne Ln	Sequim	WA	98382	Phase II Funded Census Block	12/31/2015	2	MDU
530090023001001	5161	525161	48.048903	-122.952815	80 Laverne Ln	Sequim	WA	98382	Phase II Funded Census Block	12/31/2015	1	
530090023001001	5161	525161	48.047076	-122.951481	1375 Chicken Coop Rd	Sequim	WA	98382	Phase II Funded Census Block	12/31/2015	1	
530090023001001	5161	525161	48.047989	-122.951469	3433 Chicken Coop Rd	Sequim	WA	98382	Phase II Funded Census Block	12/31/2015	1	
530090023001001	5161	525161	48.046320	-122.950350	3223 Chicken Coop Rd	Sequim	WA	98382	Phase II Funded Census Block	12/31/2015	1	
530090023001001	5161	525161	48.044924	-122.950912	3102 Chicken Coop Rd	Sequim	WA	98382	Phase II Funded Census Block	12/31/2015	1	
530090023001007	5161	525161	48.025406	-122.993621	183 Chicken Coop Rd	Sequim	WA	98382	Phase II Funded Census Block	12/31/2015	1	
530090023001007	5161	525161	48.025155	-122.991750	173 Chicken Coop Rd	Sequim	WA	98382	Phase II Funded Census Block	12/31/2015	1	
530090023001007	5161	525161	48.025155	-122.991750	173 Chicken Coop Rd	Sequim	WA	98382	Phase II Funded Census Block	12/31/2015	1	
530090023001007	5161	525161	48.025678	-122.990072	285 Chicken Coop Rd	Sequim	WA	98382	Phase II Funded Census Block	12/31/2015	2	MDU
530090023001007	5161	525161	48.025968	-122.988162	415 Chicken Coop Rd	Sequim	WA	98382	Phase II Funded Census Block	12/31/2015	1	
530090023001007	5161	525161	48.026503	-122.986901	493 Chicken Coop Rd	Sequim	WA	98382	Phase II Funded Census Block	12/31/2015	1	
530090023001007	5161	525161	48.027838	-122.987911	264 Deerhawk Dr	Sequim	WA	98382	Phase II Funded Census Block	12/31/2015	1	
530090023001007	5161	525161	48.027474	-122.985714	583 Chicken Coop Rd	Sequim	WA	98382	Phase II Funded Census Block	12/31/2015	1	
530090023001007	5161	525161	48.028103	-122.984803	653 Chicken Coop Rd	Sequim	WA	98382	Phase II Funded Census Block	12/31/2015	1	
530090023001007	5161	525161	48.029552	-122.982568	847 Chicken Coop Rd	Sequim	WA	98382	Phase II Funded Census Block	12/31/2015	1	
530090023001007	5161	525161	48.029552	-122.982568	847 Chicken Coop Rd	Sequim	WA	98382	Phase II Funded Census Block	12/31/2015	1	
530090023001007	5161	525161	48.030278	-122.985616	404 Deerhawk Dr	Sequim	WA	98382	Phase II Funded Census Block	12/31/2015	1	
530090023001007	5161	525161	48.028510	-122.988287	Deerhawk Dr	Sequim	WA	98382	Phase II Funded Census Block	12/31/2015	1	
530090023001007	5161	525161	48.025393	-122.994822	273054 Highway 101	Sequim	WA	98382	Phase II Funded Census Block	12/31/2015	2	MDU
530090023001010	5161	525161	48.025387	-122.986250	434 Chicken Coop Rd	Sequim	WA	98382	Phase II Funded Census Block	12/31/2015	1	
530090023001010	5161	525161	48.026750	-122.983647	584 Chicken Coop Rd	Sequim	WA	98382	Phase II Funded Census Block	12/31/2015	1	
530090023001010	5161	525161	48.026750	-122.983647	584 Chicken Coop Rd	Sequim	WA	98382	Phase II Funded Census Block	12/31/2015	1	
530090023001010	5161	525161	48.028777	-122.978205	922 Chicken Coop Rd	Sequim	WA	98382	Phase II Funded Census Block	12/31/2015	1	
530090023001010	5161	525161	48.038137	-122.949457	2514 Chicken Coop Rd	Sequim	WA	98382	Phase II Funded Census Block	12/31/2015	2	MDU
530090023001010	5161	525161	48.025223	-122.987236	481 Chicken Coop Rd	Sequim	WA	98382	Phase II Funded Census Block	12/31/2015	1	
530090023001026	5161	525161	48.023947	-123.009592	251 Old Blyn Hwy	Sequim	WA	98382	Phase II Funded Census Block	12/31/2015	1	
530090023001026	5161	525161	48.024067	-123.009839	231 Old Blyn Hwy	Sequim	WA	98382	Phase II Funded Census Block	12/31/2015	1	
530090023001026	5161	525161	48.023858	-123.009387	261 Old Blyn Hwy	Sequim	WA	98382	Phase II Funded Census Block	12/31/2015	1	
530090023001026	5161	525161	48.024628	-123.009645	205 Old Blyn Hwy	Sequim	WA	98382	Phase II Funded Census Block	12/31/2015	1	
530090023001028	5161	525161	48.035319	-123.027101	181 Dawley Rd	Sequim	WA	98382	Phase II Funded Census Block	12/31/2015	1	
530090023001040	5161	525161	48.033006	-123.043962	2381 Palo Alto Rd	Sequim	WA	98382	Phase II Funded Census Block	12/31/2015	1	
530090023001040	5161	525161	48.033006	-123.043962	2381 Palo Alto Rd	Sequim	WA	98382	Phase II Funded Census Block	12/31/2015	1	
530090023001040	5161	525161	48.033855	-123.045184	2313 Palo Alto Rd	Sequim	WA	98382	Phase II Funded Census Block	12/31/2015	1	
530090023001040	5161	525161	48.035221	-123.044735	31 Louella Ridge Dr	Sequim	WA	98382	Phase II Funded Census Block	12/31/2015	1	
530090023001040	5161	525161	48.035156	-123.044041	81 Louella Ridge Dr	Sequim	WA	98382	Phase II Funded Census Block	12/31/2015	1	
530090023001040	5161	525161	48.028981	-123.035807	106 Took A Look Ln	Sequim	WA	98382	Phase II Funded Census Block	12/31/2015	1	
530090023001040	5161	525161	48.028981	-123.035807	106 Took A Look Ln	Sequim	WA	98382	Phase II Funded Census Block	12/31/2015	1	
530090023001040	5161	525161	48.031728	-123.043041	2481 Palo Alto Rd	Sequim	WA	98382	Phase II Funded Census Block	12/31/2015	1	
530090023001040	5161	525161	48.031461	-123.042132	2485 Palo Alto Rd	Sequim	WA	98382	Phase II Funded Census Block	12/31/2015	1	
530090023001040	5161	525161	48.032868	-123.043191	2385 Louella Rd	Sequim	WA	98382	Phase II Funded Census Block	12/31/2015	1	
530090023001040	5161	525161	48.031544	-123.040713	254 Took A Look Ln	Sequim	WA	98382	Phase II Funded Census Block	12/31/2015	1	
530090023001040	5161	525161	48.034194	-123.043413	102 Louella Ridge Dr	Sequim	WA	98382	Phase II Funded Census Block	12/31/2015	1	
530090023001040	5161	525161	48.035188	-123.043191	111 Louella Ridge Dr	Sequim	WA	98382	Phase II Funded Census Block	12/31/2015	1	
530090023001040	5161	525161	48.035188	-123.043191	111 Louella Ridge Dr	Sequim	WA	98382	Phase II Funded Census Block	12/31/2015	1	
530090023001040	5161	525161	48.031581	-123.038777	214 Took A Look Ln	Sequim	WA	98382	Phase II Funded Census Block	12/31/2015	1	
530090023001040	5161	525161	48.032388	-123.035909	223 Oso Vista Ct	Sequim	WA	98382	Phase II Funded Census Block	12/31/2015	1	
530090023001040	5161	525161	48.029457	-123.032750	425 Hanley Way	Sequim	WA	98382	Phase II Funded Census Block	12/31/2015	1	
530090023001040	5161	525161	48.029360	-123.026489	883 Weston Pkwy	Sequim	WA	98382	Phase II Funded Census Block	12/31/2015	1	
530090023001040	5161	525161	48.031135	-123.026594	782 Weston Pkwy	Sequim	WA	98382	Phase II Funded Census Block	12/31/2015	1	
530090023001040	5161	525161	48.032631	-123.027558	436 Weston Pkwy	Sequim	WA	98382	Phase II Funded Census Block	12/31/2015	1	
530090023001040	5161	525161	48.033092	-123.027318	Weston Pkwy	Sequim	WA	98382	Phase II Funded Census Block	12/31/2015	1	
530090023001040	5161	525161	48.028531	-123.036129	182 McCormick Ter	Sequim	WA	98382	Phase II Funded Census Block	12/31/2015	1	
530090023001040	5161	525161	48.028531	-123.036129	352 McCormick Ter	Sequim	WA	98382	Phase II Funded Census Block	12/31/2015	1	
530090023001040	5161	525161	48.033533	-123.045872	2385 Palo Alto Rd	Sequim	WA	98382	Phase II Funded Census Block	12/31/2015	1	
530090023001042	5161	525161	48.031025	-123.020754	602 Dawley Rd	Sequim	WA	98382	Phase II Funded Census Block	12/31/2015	1	
530090023001042	5161	525161	48.031025	-123.020754	602 Dawley Rd	Sequim	WA	98382	Phase II Funded Census Block	12/31/2015	1	
530090023001081	5161	525161	48.012075	-123.041933	813 Youngquist Rd	Sequim	WA	98382	Phase II Funded Census Block	12/31/2015	1	
530090023001081	5161	525161	48.012075	-123.041933	813 Youngquist Rd	Sequim	WA	98382	Phase II Funded Census Block	12/31/2015	1	
530090023001081	5161	525161	48.013134	-123.041053	763 Youngquist Rd	Sequim	WA	98382	Phase II Funded Census Block	12/31/2015	1	
530090023001081	5161	525161	48.018425	-123.035505	244 Youngquist Rd	Sequim	WA	98382	Phase II Funded Census Block	12/31/2015	1	
530090023001083	5161	525161	48.001432	-123.053480	355 Fir View Ln	Sequim	WA	98382	Phase II Funded Census Block	12/31/2015	2	MDU
530090023001084	5161	525161	48.015405	-123.005564	11 Corria Rd	Sequim	WA	98382	Phase II Funded Census Block	12/31/2015	1	
530090023001093	5161	525161	48.017936	-123.004206	183 Sophus Rd	Sequim	WA	98382	Phase II Funded Census Block	12/31/2015	1	
530090023001093	5161	525161	48.017936	-123.004206	183 Sophus Rd	Sequim	WA	98382	Phase II Funded Census Block	12/31/2015	1	

Please use this tab to report Geocoded Information for locations newly built to in the prior calendar year (FCC 14-190, Paragraph 125)

15-Digit Census Block Code	NECA assigned operating company code (OCN)	Study Area Code (SAC)	Latitude (to six decimal places)	Longitude (to six decimal places)	Street address	City	State	Zip Code	Phase II-funded block or extremely high-cost census block	Date of deployment	Number of Units	Explanation (if # of units exceeds 1; e.g., a multi-dwelling unit)
530090023001093	5161	525161	48.017840	-123.003755	294 Woods Rd	Sequim	WA	98382	Phase II Funded Census Block	12/31/2015	1	
530090023001093	5161	525161	48.018747	-123.003341	296 Woods Rd	Sequim	WA	98382	Phase II Funded Census Block	12/31/2015	1	
530090023001098	5161	525161	48.021946	-122.996205	238 Zaccardo Rd	Sequim	WA	98382	Phase II Funded Census Block	12/31/2015	1	
530090023001098	5161	525161	48.021946	-122.996205	238 Zaccardo Rd	Sequim	WA	98382	Phase II Funded Census Block	12/31/2015	1	
530090023001098	5161	525161	48.018375	-122.993518	383 Zaccardo Rd	Sequim	WA	98382	Phase II Funded Census Block	12/31/2015	1	
530090023001098	5161	525161	48.020491	-122.994637	290 Zaccardo Rd	Sequim	WA	98382	Phase II Funded Census Block	12/31/2015	5	MDU
530090023001098	5161	525161	48.020080	-122.991968	387 Zaccardo Rd	Sequim	WA	98382	Phase II Funded Census Block	12/31/2015	1	
530090023001098	5161	525161	48.020963	-122.992301	263 Zaccardo Rd	Sequim	WA	98382	Phase II Funded Census Block	12/31/2015	1	
530090023001098	5161	525161	48.021637	-122.994601	220 Zaccardo Rd	Sequim	WA	98382	Phase II Funded Census Block	12/31/2015	1	
530090023001098	5161	525161	48.021637	-122.994601	220 Zaccardo Rd	Sequim	WA	98382	Phase II Funded Census Block	12/31/2015	1	
530090023001098	5161	525161	48.023065	-122.994596	120 Zaccardo Rd	Sequim	WA	98382	Phase II Funded Census Block	12/31/2015	1	
530090023001098	5161	525161	48.023065	-122.994596	120 Zaccardo Rd	Sequim	WA	98382	Phase II Funded Census Block	12/31/2015	1	
530090023001098	5161	525161	48.021582	-122.992737	233 Zaccardo Rd	Sequim	WA	98382	Phase II Funded Census Block	12/31/2015	1	
530090023001098	5161	525161	48.021582	-122.992737	233 Zaccardo Rd	Sequim	WA	98382	Phase II Funded Census Block	12/31/2015	1	
530090023001098	5161	525161	48.022312	-122.992731	193 Zaccardo Rd	Sequim	WA	98382	Phase II Funded Census Block	12/31/2015	1	
530090023001098	5161	525161	48.022312	-122.992731	193 Zaccardo Rd	Sequim	WA	98382	Phase II Funded Census Block	12/31/2015	1	
530090023001098	5161	525161	48.023802	-122.992695	72 Chicken Coop Rd	Sequim	WA	98382	Phase II Funded Census Block	12/31/2015	1	
530090023001098	5161	525161	48.023802	-122.992695	72 Chicken Coop Rd	Sequim	WA	98382	Phase II Funded Census Block	12/31/2015	1	
530090023001098	5161	525161	48.022814	-122.985706	114 Howard Heights Rd	Sequim	WA	98382	Phase II Funded Census Block	12/31/2015	1	
530090023001098	5161	525161	48.022820	-122.984504	118 Howard Heights Rd	Sequim	WA	98382	Phase II Funded Census Block	12/31/2015	1	
530090023001098	5161	525161	48.023152	-122.984263	116 Howard Heights Rd	Sequim	WA	98382	Phase II Funded Census Block	12/31/2015	1	
530090023001098	5161	525161	48.023152	-122.984263	116 Howard Heights Rd	Sequim	WA	98382	Phase II Funded Census Block	12/31/2015	1	
530090023001113	5161	525161	48.019045	-123.004730	110 Sophus Rd	Sequim	WA	98382	Phase II Funded Census Block	12/31/2015	1	
530090023001114	5161	525161	48.020087	-123.004773	20 Sophus Rd	Sequim	WA	98382	Phase II Funded Census Block	12/31/2015	1	
530090023001140	5161	525161	48.030340	-123.046842	143 Sofie Rd	Sequim	WA	98382	Phase II Funded Census Block	12/31/2015	1	
530090023001140	5161	525161	48.030862	-123.044561	43 Sofie Rd	Sequim	WA	98382	Phase II Funded Census Block	12/31/2015	1	
530090023001140	5161	525161	48.030489	-123.043535	2564 Palo Alto Rd	Sequim	WA	98382	Phase II Funded Census Block	12/31/2015	2	MDU
530090023002030	5161	525161	48.035487	-122.998824	505 E Sequim Bay Rd	Sequim	WA	98382	Phase II Funded Census Block	12/31/2015	1	
530090023002030	5161	525161	48.036473	-122.999230	545 E Sequim Bay Rd	Sequim	WA	98382	Phase II Funded Census Block	12/31/2015	1	
530090023002030	5161	525161	48.031335	-122.997001	227 E Sequim Bay Rd	Sequim	WA	98382	Phase II Funded Census Block	12/31/2015	1	
530090023002030	5161	525161	48.031335	-122.997001	227 E Sequim Bay Rd	Sequim	WA	98382	Phase II Funded Census Block	12/31/2015	1	
530090023002030	5161	525161	48.033367	-122.997918	345 E Sequim Bay Rd	Sequim	WA	98382	Phase II Funded Census Block	12/31/2015	1	
530090023002030	5161	525161	48.032060	-122.997422	237 E Sequim Bay Rd	Sequim	WA	98382	Phase II Funded Census Block	12/31/2015	1	
530090023002030	5161	525161	48.032060	-122.997422	237 E Sequim Bay Rd	Sequim	WA	98382	Phase II Funded Census Block	12/31/2015	1	
530090023002030	5161	525161	48.032293	-122.997442	249 E Sequim Bay Rd	Sequim	WA	98382	Phase II Funded Census Block	12/31/2015	1	
530090023002030	5161	525161	48.032563	-122.997423	257 E Sequim Bay Rd	Sequim	WA	98382	Phase II Funded Census Block	12/31/2015	1	
530090023002030	5161	525161	48.032944	-122.997687	305 E Sequim Bay Rd	Sequim	WA	98382	Phase II Funded Census Block	12/31/2015	1	
530090023002030	5161	525161	48.030138	-122.996280	187 E Sequim Bay Rd	Sequim	WA	98382	Phase II Funded Census Block	12/31/2015	1	
530090023002030	5161	525161	48.033808	-122.998289	383 E Sequim Bay Rd	Sequim	WA	98382	Phase II Funded Census Block	12/31/2015	1	
530090023002030	5161	525161	48.034544	-122.998569	389 E Sequim Bay Rd	Sequim	WA	98382	Phase II Funded Census Block	12/31/2015	1	
530090023002030	5161	525161	48.035100	-122.998726	435 E Sequim Bay Rd	Sequim	WA	98382	Phase II Funded Census Block	12/31/2015	1	
530090023002030	5161	525161	48.036968	-122.998498	575 E Sequim Bay Rd	Sequim	WA	98382	Phase II Funded Census Block	12/31/2015	1	
530090023002030	5161	525161	48.035552	-122.995352	494 E Sequim Bay Rd	Sequim	WA	98382	Phase II Funded Census Block	12/31/2015	1	
530090023002030	5161	525161	48.037417	-122.995865	574 E Sequim Bay Rd	Sequim	WA	98382	Phase II Funded Census Block	12/31/2015	1	
530090023002030	5161	525161	48.036040	-122.995407	504 E Sequim Bay Rd	Sequim	WA	98382	Phase II Funded Census Block	12/31/2015	1	
530090023002030	5161	525161	48.036499	-122.995425	536 E Sequim Bay Rd	Sequim	WA	98382	Phase II Funded Census Block	12/31/2015	1	
530090023002030	5161	525161	48.036499	-122.995425	536 E Sequim Bay Rd	Sequim	WA	98382	Phase II Funded Census Block	12/31/2015	1	
530090023002030	5161	525161	48.036958	-122.995411	532 E Sequim Bay Rd	Sequim	WA	98382	Phase II Funded Census Block	12/31/2015	1	
530090023002030	5161	525161	48.031381	-122.993054	1535 Old Blyn Hwy	Sequim	WA	98382	Phase II Funded Census Block	12/31/2015	1	
530090023002030	5161	525161	48.031381	-122.993054	1535 Old Blyn Hwy	Sequim	WA	98382	Phase II Funded Census Block	12/31/2015	1	
530090023002030	5161	525161	48.033867	-122.991690	1743 Old Blyn Hwy	Sequim	WA	98382	Phase II Funded Census Block	12/31/2015	1	
530090023002030	5161	525161	48.042176	-122.986148	143 Thompson Rd	Sequim	WA	98382	Phase II Funded Census Block	12/31/2015	1	
530090023002030	5161	525161	48.042441	-122.984605	152 Thompson Rd	Sequim	WA	98382	Phase II Funded Census Block	12/31/2015	1	
530090023002030	5161	525161	48.048859	-122.976688	172 W Michigan School Rd	Sequim	WA	98382	Phase II Funded Census Block	12/31/2015	3	MDU
530090023002030	5161	525161	48.048562	-122.975403	71 W Michigan School Rd	Sequim	WA	98382	Phase II Funded Census Block	12/31/2015	2	MDU
530090023002030	5161	525161	48.048562	-122.975403	71 W Michigan School Rd	Sequim	WA	98382	Phase II Funded Census Block	12/31/2015	1	
530090023002030	5161	525161	48.051321	-122.962371	33 Knapp Rd	Sequim	WA	98382	Phase II Funded Census Block	12/31/2015	1	
530090023002030	5161	525161	48.054834	-122.963626	255 Knapp Rd	Sequim	WA	98382	Phase II Funded Census Block	12/31/2015	1	
530090023002030	5161	525161	48.054835	-122.962323	251 Knapp Rd	Sequim	WA	98382	Phase II Funded Census Block	12/31/2015	1	
530090023002030	5161	525161	48.056962	-122.962469	384 Knapp Rd	Sequim	WA	98382	Phase II Funded Census Block	12/31/2015	1	
530090023002030	5161	525161	48.056269	-122.960696	386 Knapp Rd	Sequim	WA	98382	Phase II Funded Census Block	12/31/2015	1	
530090023002030	5161	525161	48.056298	-122.958864	326 Knapp Rd	Sequim	WA	98382	Phase II Funded Census Block	12/31/2015	1	
530090023002030	5161	525161	48.055879	-122.956515	509 Diamond Point Rd	Sequim	WA	98382	Phase II Funded Census Block	12/31/2015	1	
530090023002030	5161	525161	48.056260	-122.954082	505 Diamond Point Rd	Sequim	WA	98382	Phase II Funded Census Block	12/31/2015	1	
530090023002030	5161	525161	48.067560	-122.958818	260 Cat Lake Rd	Sequim	WA	98382	Phase II Funded Census Block	12/31/2015	1	
530090023002030	5161	525161	48.057035	-122.952038	485 Diamond Point Rd	Sequim	WA	98382	Phase II Funded Census Block	12/31/2015	1	
530090023002030	5161	525161	48.061639	-122.952061	755 Diamond Point Rd	Sequim	WA	98382	Phase II Funded Census Block	12/31/2015	1	
530090023002030	5161	525161	48.061639	-122.952061	755 Diamond Point Rd	Sequim	WA	98382	Phase II Funded Census Block	12/31/2015	1	
530090023002030	5161	525161	48.042599	-122.985699	Journey Way	Sequim	WA	98382	Phase II Funded Census Block	12/31/2015	1	
530090023002030	5161	525161	48.055289	-122.961772	385 Knapp Rd	Sequim	WA	98382	Phase II Funded Census Block	12/31/2015	2	MDU
530090023002030	5161	525161	48.047995	-122.975688	Highway 101	Sequim	WA	98382	Phase II Funded Census Block	12/31/2015	1	
530090023002030	5161	525161	48.048705	-122.974453	W Michigan School Rd	Sequim	WA	98382	Phase II Funded Census Block	12/31/2015	1	
530090023002030	5161	525161	48.055289	-122.961542	244 Knapp Rd	Sequim	WA	98382	Phase II Funded Census Block	12/31/2015	1	
530090023002032	5161	525161	48.035969	-122.998894	533 E Sequim Bay Rd	Sequim	WA	98382	Phase II Funded Census Block	12/31/2015	2	MDU
530090023002032	5161	525161	48.035963	-122.998225	509 E Sequim Bay Rd	Sequim	WA	98382	Phase II Funded Census Block	12/31/2015	1	
530090023002032	5161	525161	48.036045	-122.996977	E Sequim Bay Rd	Sequim	WA	98382	Phase II Funded Census Block	12/31/2015	1	
530090023002035	5161	525161	48.063074	-122.949877	12 Farnsworth Pl	Sequim	WA	98382	Phase II Funded Census Block	12/31/2015	1	
530090023002035	5161	525161	48.063627	-122.950530	887 Diamond Point Rd	Sequim	WA	98382	Phase II Funded Census Block	12/31/2015	1	
530090023002043	5161	525161	48.055980	-122.951938	371 Diamond Point Rd	Sequim	WA	98382	Phase II Funded Census Block	12/31/2015	1	
530110401021015	5161	525161	45.836344	-122.505497	16201 NE 297th St	Yacolt	WA	98675	Phase II Funded Census Block	12/31/2015	1	
530110401021015	5161	525161	45.838160	-122.505409	16200 NE 297th St	Yacolt	WA	98675	Phase II Funded Census Block	12/31/2015	1	
530110401021015	5161	525161	45.836366	-122.504234	16401 NE 297th St	Yacolt	WA	98675	Phase II Funded Census Block	12/31/2015	1	
530110401021015	5161	525161	45.836360	-122.504212	16419 NE 297th St	Yacolt	WA	98675	Phase II Funded Census Block			

Please use this tab to report Geocoded Information for locations newly built to in the prior calendar year (FCC 14-190, Paragraph 125)

15-Digit Census Block Code	NECA assigned operating company code (OCN)	Study Area Code (SAC)	Latitude (to six decimal places)	Longitude (to six decimal places)	Street address	City	State	Zip Code	Phase II-funded block or extremely high-cost census block	Date of deployment	Number of Units	Explanation (if # of units exceeds 1; e.g., a multi-dwelling unit)
530110401021015	5161	525161	45.838172	-122.503967	16400 NE 297th St	Yacolt	WA	98675	Phase II Funded Census Block	12/31/2015	1	
530110401021015	5161	525161	45.839576	-122.503343	29902 NE Kelly Rd	Yacolt	WA	98675	Phase II Funded Census Block	12/31/2015	1	
530110401021015	5161	525161	45.841025	-122.503306	30212 NE Kelly Rd	Yacolt	WA	98675	Phase II Funded Census Block	12/31/2015	1	
530110401021015	5161	525161	45.836365	-122.502943	16509 NE 297th St	Yacolt	WA	98675	Phase II Funded Census Block	12/31/2015	1	
530110401021015	5161	525161	45.838185	-122.502559	16418 NE 297th St	Yacolt	WA	98675	Phase II Funded Census Block	12/31/2015	1	
530110401021015	5161	525161	45.836370	-122.501732	16607 NE 297th St	Yacolt	WA	98675	Phase II Funded Census Block	12/31/2015	1	
530110401021015	5161	525161	45.836395	-122.500356	16617 NE 297th St	Yacolt	WA	98675	Phase II Funded Census Block	12/31/2015	1	
530110401021015	5161	525161	45.838154	-122.500958	29712 NE Kelly Rd	Yacolt	WA	98675	Phase II Funded Census Block	12/31/2015	1	
530110401021015	5161	525161	45.839303	-122.501335	29924 NE Kelly Rd	Yacolt	WA	98675	Phase II Funded Census Block	12/31/2015	1	
530110401021015	5161	525161	45.843705	-122.502865	30514 NE Kelly Rd	Yacolt	WA	98675	Phase II Funded Census Block	12/31/2015	1	
530110401021015	5161	525161	45.844416	-122.502341	30516 NE Kelly Rd	Yacolt	WA	98675	Phase II Funded Census Block	12/31/2015	1	
530110401021015	5161	525161	45.845645	-122.500417	30800 NE Kelly Rd	Yacolt	WA	98675	Phase II Funded Census Block	12/31/2015	1	
530110401021015	5161	525161	45.845645	-122.500417	30800 NE Kelly Rd	Yacolt	WA	98675	Phase II Funded Census Block	12/31/2015	1	
530110401021015	5161	525161	45.844617	-122.499904	30720 NE Kelly Rd	Yacolt	WA	98675	Phase II Funded Census Block	12/31/2015	1	
530110401021015	5161	525161	45.850085	-122.491966	31314 NE Kelly Rd	Yacolt	WA	98675	Phase II Funded Census Block	12/31/2015	1	
530110401021015	5161	525161	45.850089	-122.491966	31314 NE Kelly Rd	Yacolt	WA	98675	Phase II Funded Census Block	12/31/2015	1	
530110401021015	5161	525161	45.851306	-122.491161	17609 NE Silvan Dr	Yacolt	WA	98675	Phase II Funded Census Block	12/31/2015	1	
530110401021015	5161	525161	45.851974	-122.490255	31604 NE Kelly Rd	Yacolt	WA	98675	Phase II Funded Census Block	12/31/2015	1	
530110401021015	5161	525161	45.851974	-122.490255	31604 NE Kelly Rd	Yacolt	WA	98675	Phase II Funded Census Block	12/31/2015	1	
530110401021015	5161	525161	45.852973	-122.489291	31702 NE Kelly Rd	Yacolt	WA	98675	Phase II Funded Census Block	12/31/2015	1	
530110401021015	5161	525161	45.857471	-122.488904	32406 NE Kelly Rd	Yacolt	WA	98675	Phase II Funded Census Block	12/31/2015	1	
530110401021015	5161	525161	45.857555	-122.489184	32506 NE Kelly Rd	Yacolt	WA	98675	Phase II Funded Census Block	12/31/2015	1	
530110401022030	5161	522408	45.834982	-122.483393	18408 NE Lucia Falls Rd	Yacolt	WA	98675	Phase II Funded Census Block	12/31/2015	1	
530110401022030	5161	522408	45.835052	-122.482869	18506 NE Lucia Falls Rd	Yacolt	WA	98675	Phase II Funded Census Block	12/31/2015	1	
530110401022030	5161	522408	45.835052	-122.482869	18506 NE Lucia Falls Rd	Yacolt	WA	98675	Phase II Funded Census Block	12/31/2015	1	
530110401022030	5161	522408	45.837005	-122.481895	18606 NE Lucia Falls Rd	Yacolt	WA	98675	Phase II Funded Census Block	12/31/2015	2	MDU
530110401022030	5161	522408	45.835863	-122.479160	18816 NE Lucia Falls Rd	Yacolt	WA	98675	Phase II Funded Census Block	12/31/2015	1	
530110401022030	5161	522408	45.835863	-122.479160	18816 NE Lucia Falls Rd	Yacolt	WA	98675	Phase II Funded Census Block	12/31/2015	1	
530110401022030	5161	522408	45.836917	-122.480513	18714 NE Lucia Falls Rd	Yacolt	WA	98675	Phase II Funded Census Block	12/31/2015	1	
530110401022030	5161	522408	45.836827	-122.480110	18806 NE Lucia Falls Rd	Yacolt	WA	98675	Phase II Funded Census Block	12/31/2015	1	
530110401022030	5161	522408	45.837371	-122.479849	18810 NE Lucia Falls Rd	Yacolt	WA	98675	Phase II Funded Census Block	12/31/2015	1	
530110401022030	5161	522408	45.837192	-122.478623	18908 NE Lucia Falls Rd	Yacolt	WA	98675	Phase II Funded Census Block	12/31/2015	1	
530110401022030	5161	522408	45.837614	-122.479129	18904 NE Lucia Falls Rd	Yacolt	WA	98675	Phase II Funded Census Block	12/31/2015	1	
530110401022030	5161	522408	45.837163	-122.478173	18916 NE Lucia Falls Rd	Yacolt	WA	98675	Phase II Funded Census Block	12/31/2015	1	
530110401022030	5161	522408	45.837140	-122.477474	19015 NE Lucia Falls Rd	Yacolt	WA	98675	Phase II Funded Census Block	12/31/2015	1	
530110401022030	5161	522408	45.837183	-122.476705	19164 NE Lucia Falls Rd	Yacolt	WA	98675	Phase II Funded Census Block	12/31/2015	1	
530110401022030	5161	522408	45.837183	-122.476705	19164 NE Lucia Falls Rd	Yacolt	WA	98675	Phase II Funded Census Block	12/31/2015	1	
530110401022030	5161	522408	45.836258	-122.475947	19202 NE Lucia Falls Rd	Yacolt	WA	98675	Phase II Funded Census Block	12/31/2015	1	
530110401022030	5161	522408	45.837172	-122.474736	19326 NE Lucia Falls Rd	Yacolt	WA	98675	Phase II Funded Census Block	12/31/2015	1	
530110401022030	5161	522408	45.836061	-122.473995	29601 NE 194th Ave	Yacolt	WA	98675	Phase II Funded Census Block	12/31/2015	1	
530110401022030	5161	522408	45.836061	-122.473995	29601 NE 194th Ave	Yacolt	WA	98675	Phase II Funded Census Block	12/31/2015	1	
530110401022030	5161	522408	45.837871	-122.474020	29603 NE 194th Ave	Yacolt	WA	98675	Phase II Funded Census Block	12/31/2015	1	
530110401022030	5161	522408	45.837176	-122.473296	19476 NE Lucia Falls Rd	Yacolt	WA	98675	Phase II Funded Census Block	12/31/2015	1	
530110401022030	5161	522408	45.837168	-122.472627	19510 NE Lucia Falls Rd	Yacolt	WA	98675	Phase II Funded Census Block	12/31/2015	1	
530110401022030	5161	522408	45.836118	-122.471820	19606 NE Lucia Falls Rd	Yacolt	WA	98675	Phase II Funded Census Block	12/31/2015	1	
530110401022030	5161	522408	45.836225	-122.471281	19610 NE Lucia Falls Rd	Yacolt	WA	98675	Phase II Funded Census Block	12/31/2015	1	
530110401022030	5161	522408	45.836225	-122.471281	19610 NE Lucia Falls Rd	Yacolt	WA	98675	Phase II Funded Census Block	12/31/2015	1	
530110401022030	5161	522408	45.836115	-122.470649	19700 NE Lucia Falls Rd	Yacolt	WA	98675	Phase II Funded Census Block	12/31/2015	1	
530110401022030	5161	522408	45.836447	-122.469913	19804 NE Lucia Falls Rd	Yacolt	WA	98675	Phase II Funded Census Block	12/31/2015	1	
530110401022030	5161	522408	45.836694	-122.469229	19814 NE Lucia Falls Rd	Yacolt	WA	98675	Phase II Funded Census Block	12/31/2015	1	
530110401022035	5161	525161	45.852917	-122.487742	31801 NE Kelly Rd	Yacolt	WA	98675	Phase II Funded Census Block	12/31/2015	1	
530110401022035	5161	525161	45.853105	-122.484503	31815 NE Kelly Rd	Yacolt	WA	98675	Phase II Funded Census Block	12/31/2015	2	MDU
530110401022035	5161	525161	45.858587	-122.485233	32413 NE Kelly Rd	Yacolt	WA	98675	Phase II Funded Census Block	12/31/2015	1	
530110401022051	5161	525161	45.839617	-122.499016	16812 NE 299th St	Yacolt	WA	98675	Phase II Funded Census Block	12/31/2015	1	
530110401022051	5161	525161	45.839617	-122.499016	16812 NE 299th St	Yacolt	WA	98675	Phase II Funded Census Block	12/31/2015	1	
530110401022051	5161	525161	45.840679	-122.498901	30214 NE 171st Ave	Yacolt	WA	98675	Phase II Funded Census Block	12/31/2015	1	
530110401022051	5161	525161	45.841942	-122.498808	30016 NE 171st Ave	Yacolt	WA	98675	Phase II Funded Census Block	12/31/2015	1	
530110401022051	5161	525161	45.840569	-122.497381	17106 NE 299th St	Yacolt	WA	98675	Phase II Funded Census Block	12/31/2015	1	
530110401022051	5161	525161	45.839573	-122.495366	17416 NE 299th St	Yacolt	WA	98675	Phase II Funded Census Block	12/31/2015	3	MDU
530110401022051	5161	525161	45.840893	-122.496192	30116 NE 172nd Ave	Yacolt	WA	98675	Phase II Funded Census Block	12/31/2015	1	
530110401022051	5161	525161	45.840893	-122.496192	30116 NE 172nd Ave	Yacolt	WA	98675	Phase II Funded Census Block	12/31/2015	1	
530110401022051	5161	525161	45.843654	-122.498812	30405 NE Kelly Rd	Yacolt	WA	98675	Phase II Funded Census Block	12/31/2015	1	
530110401022051	5161	525161	45.843094	-122.496914	30404 NE 172nd Ave	Yacolt	WA	98675	Phase II Funded Census Block	12/31/2015	1	
530110401022051	5161	525161	45.843721	-122.496870	30516 NE 172nd Ave	Yacolt	WA	98675	Phase II Funded Census Block	12/31/2015	1	
530110401022051	5161	525161	45.844208	-122.496843	30604 NE 172nd Ave	Yacolt	WA	98675	Phase II Funded Census Block	12/31/2015	1	
530110401022051	5161	525161	45.844849	-122.496777	30716 NE 172nd Ave	Yacolt	WA	98675	Phase II Funded Census Block	12/31/2015	1	
530110401022051	5161	525161	45.845644	-122.496616	30800 NE 172nd Ave	Yacolt	WA	98675	Phase II Funded Census Block	12/31/2015	1	
530110401022051	5161	525161	45.846465	-122.496732	31021 NE Kelly Rd	Yacolt	WA	98675	Phase II Funded Census Block	12/31/2015	1	
530110401022051	5161	525161	45.846913	-122.496092	31025 NE Kelly Rd	Yacolt	WA	98675	Phase II Funded Census Block	12/31/2015	1	
530110401022051	5161	525161	45.843101	-122.494389	30411 NE 172nd Ave	Yacolt	WA	98675	Phase II Funded Census Block	12/31/2015	1	
530110401022051	5161	525161	45.843995	-122.494485	30601 NE 172nd Ave	Yacolt	WA	98675	Phase II Funded Census Block	12/31/2015	1	
530110401022051	5161	525161	45.845337	-122.493784	17410 NE 307th St	Yacolt	WA	98675	Phase II Funded Census Block	12/31/2015	2	MDU
530110401022051	5161	525161	45.845336	-122.492491	17414 NE 307th St	Yacolt	WA	98675	Phase II Funded Census Block	12/31/2015	1	
530110401022051	5161	525161	45.847464	-122.493529	31211 NE Kelly Rd	Yacolt	WA	98675	Phase II Funded Census Block	12/31/2015	1	
530110401022051	5161	525161	45.847478	-122.491719	31317 NE Kelly Rd	Yacolt	WA	98675	Phase II Funded Census Block	12/31/2015	1	
530110401022051	5161	525161	45.840042	-122.498620	NE 171st Ave	Yacolt	WA	98675	Phase II Funded Census Block	12/31/2015	1	
530110404143002	5161	525161	45.796181	-122.557012	24013 NE 112th Ave	Battle Ground	WA	98604	Phase II Funded Census Block	12/31/2015	1	
530110404162001	5161	525161	45.802138	-122.485862	18205 NE 249th St	Battle Ground	WA	98604	Phase II Funded Census Block	12/31/2015	1	
530110405042010	5161	525161	45.791805	-122.422578	24332 NE Berry Rd	Battle Ground	WA	98604	Phase II Funded Census Block	12/31/2015	1	
530110405042010	5161	525161	45.791724	-122.421433	24416 NE Berry Rd	Battle Ground	WA	98604	Phase II Funded Census Block	12/31/2015	1	
530110405042010	5161	525161	45.794446	-122.422618	23603 NE 243rd Ct	Battle Ground	WA	98604	Phase II Funded Census Block	12/31/2015	1	
530110405042010	5161	525161	45.7942									

Please use this tab to report Geocoded Information for locations newly built to in the prior calendar year (FCC 14-190, Paragraph 125)

15-Digit Census Block Code	NECA assigned operating company code (OCN)	Study Area Code (SAC)	Latitude (to six decimal places)	Longitude (to six decimal places)	Street address	City	State	Zip Code	Phase II-funded block or extremely high-cost census block	Date of deployment	Number of Units	Explanation (if # of units exceeds 1; e.g., a multi-dwelling unit)
53011040504200	5161	525161	45.791691	-122.420791	24510 NE Berry Rd	Battle Ground	WA	98604	Phase II Funded Census Block	12/31/2015	1	
53011040504200	5161	525161	45.792129	-122.419885	23400 NE 246th Ct	Battle Ground	WA	98604	Phase II Funded Census Block	12/31/2015	1	
53011040504200	5161	525161	45.793054	-122.419909	23510 NE 246th Ct	Battle Ground	WA	98604	Phase II Funded Census Block	12/31/2015	1	
53011040504200	5161	525161	45.791486	-122.418086	24800 NE Berry Rd	Battle Ground	WA	98604	Phase II Funded Census Block	12/31/2015	1	
53011040504200	5161	525161	45.794188	-122.420859	24504 NE 236th Cir	Battle Ground	WA	98604	Phase II Funded Census Block	12/31/2015	2	MDU
530110405043003	5161	525161	45.750185	-122.416096	NE Westerholm Rd	Battle Ground	WA	98604	Phase II Funded Census Block	12/31/2015	1	
530110405043011	5161	525161	45.763450	-122.422569	19508 NE Erion Rd	Battle Ground	WA	98604	Phase II Funded Census Block	12/31/2015	1	
530110405043012	5161	525161	45.763515	-122.428838	19702 NE 237th Ave	Battle Ground	WA	98604	Phase II Funded Census Block	12/31/2015	1	
530110405043017	5161	525161	45.765034	-122.428069	23719 NE 199th St	Battle Ground	WA	98604	Phase II Funded Census Block	12/31/2015	1	
530110405043017	5161	525161	45.764986	-122.423615	24207 NE 199th St	Battle Ground	WA	98604	Phase II Funded Census Block	12/31/2015	1	
530110405043018	5161	525161	45.764787	-122.422579	19716 NE Erion Rd	Battle Ground	WA	98604	Phase II Funded Census Block	12/31/2015	1	
530110405043018	5161	525161	45.765619	-122.422655	19727 NE Erion Rd	Battle Ground	WA	98604	Phase II Funded Census Block	12/31/2015	1	
530110405052007	5161	525161	45.766807	-122.442959	22309 NE 200th St	Brush Prairie	WA	98606	Phase II Funded Census Block	12/31/2015	1	
530110405052007	5161	525161	45.766517	-122.441208	22425 NE 200th St	Brush Prairie	WA	98606	Phase II Funded Census Block	12/31/2015	1	
530110405052007	5161	525161	45.767048	-122.441209	22415 NE 200th St	Brush Prairie	WA	98606	Phase II Funded Census Block	12/31/2015	1	
530110406033003	5161	525161	45.725960	-122.432127	23407 NE Rawson Rd	Brush Prairie	WA	98606	Phase II Funded Census Block	12/31/2015	1	
530110406033003	5161	525161	45.725767	-122.430605	23606 NE Elkhorn Rd	Brush Prairie	WA	98606	Phase II Funded Census Block	12/31/2015	1	
530110406033003	5161	525161	45.725240	-122.424689	24304 NE Elkhorn Rd	Brush Prairie	WA	98606	Phase II Funded Census Block	12/31/2015	1	
530110406033003	5161	525161	45.725712	-122.425282	24111 NE Hinness Rd	Brush Prairie	WA	98606	Phase II Funded Census Block	12/31/2015	1	
530110406043013	5161	525161	45.655330	-122.470265	4708 NE 199th Ave	Vancouver	WA	98682	Phase II Funded Census Block	12/31/2015	1	
530110406043013	5161	525161	45.655330	-122.470265	4708 NE 199th Ave	Vancouver	WA	98682	Phase II Funded Census Block	12/31/2015	1	
530110406043013	5161	525161	45.654479	-122.468235	19902 NE 43rd Cir	Vancouver	WA	98682	Phase II Funded Census Block	12/31/2015	1	
530110406043013	5161	525161	45.654479	-122.468235	19902 NE 43rd Cir	Vancouver	WA	98682	Phase II Funded Census Block	12/31/2015	1	
530110406043027	5161	525161	45.653309	-122.468261	19913 NE 43rd Cir	Vancouver	WA	98682	Phase II Funded Census Block	12/31/2015	2	MDU
530110407101001	5161	525161	45.758957	-122.504759	16217 NE 189th Cir	Brush Prairie	WA	98606	Phase II Funded Census Block	12/31/2015	1	
530110407101001	5161	525161	45.756706	-122.502217	18410 NE 167th Ave	Brush Prairie	WA	98606	Phase II Funded Census Block	12/31/2015	1	
530110407101001	5161	525161	45.757122	-122.502413	18524 NE 167th Ave	Brush Prairie	WA	98606	Phase II Funded Census Block	12/31/2015	1	
530110407101001	5161	525161	45.757122	-122.502413	18524 NE 167th Ave	Brush Prairie	WA	98606	Phase II Funded Census Block	12/31/2015	1	
530110407101001	5161	525161	45.759004	-122.502199	16419 NE 189th Cir	Brush Prairie	WA	98606	Phase II Funded Census Block	12/31/2015	2	MDU
530110408081017	5161	525161	45.684655	-122.604442	6606 NE 84th St	Vancouver	WA	98665	Phase II Funded Census Block	12/31/2015	10	MDU
530110408081017	5161	525161	45.684655	-122.604442	6606 NE 84th St	Vancouver	WA	98665	Phase II Funded Census Block	12/31/2015	1	
530110408081017	5161	525161	45.684655	-122.604442	6720 NE 84th St	Vancouver	WA	98665	Phase II Funded Census Block	12/31/2015	1	
530110408081017	5161	525161	45.684655	-122.604442	6720 NE 84th St	Vancouver	WA	98665	Phase II Funded Census Block	12/31/2015	5	MDU
5301104091101005	5161	525161	45.735608	-122.660350	15805 NE 10th Ave	Ridgefield	WA	98642	Phase II Funded Census Block	12/31/2015	1	
530110410052025	5161	525161	45.706800	-122.721298	4911 NW 122nd St	Vancouver	WA	98685	Phase II Funded Census Block	12/31/2015	72	MDU
530110410052025	5161	525161	45.650920	-122.725373	NW Old Lower River Rd	Vancouver	WA	98685	Phase II Funded Census Block	12/31/2015	1	
530110413104014	5161	525161	45.597792	-122.544776	12421 SE Evergreen Hwy	Vancouver	WA	98683	Phase II Funded Census Block	12/31/2015	1	
53011041312003	5161	525161	45.628192	-122.495127	815 NE 172nd Ave	Vancouver	WA	98684	Phase II Funded Census Block	12/31/2015	1	
53011041312003	5161	525161	45.621524	-122.489596	17806 SE 1st St	Vancouver	WA	98684	Phase II Funded Census Block	12/31/2015	2	MDU
53011041312003	5161	525161	45.621710	-122.488239	17908 SE 1st St	Vancouver	WA	98684	Phase II Funded Census Block	12/31/2015	1	
53011041312003	5161	525161	45.621710	-122.488239	17908 SE 1st St	Vancouver	WA	98684	Phase II Funded Census Block	12/31/2015	1	
53011041312003	5161	525161	45.623165	-122.484945	18208 SE 1st St	Vancouver	WA	98684	Phase II Funded Census Block	12/31/2015	2	MDU
53011041312003	5161	525161	45.623187	-122.482371	18516 SE 1st St	Vancouver	WA	98684	Phase II Funded Census Block	12/31/2015	1	
53011041312003	5161	525161	45.623187	-122.482371	18516 SE 1st St	Vancouver	WA	98684	Phase II Funded Census Block	12/31/2015	1	
53011041312003	5161	525161	45.623055	-122.478674	18712 SE 1st St	Vancouver	WA	98684	Phase II Funded Census Block	12/31/2015	1	
530110413251028	5161	525161	45.587676	-122.503097	4539 SE 164th Ave	Vancouver	WA	98683	Phase II Funded Census Block	12/31/2015	1	
530110413251028	5161	525161	45.587503	-122.501923	4541 SE 164th Ave	Vancouver	WA	98683	Phase II Funded Census Block	12/31/2015	1	
530110413251028	5161	525161	45.587413	-122.500791	4525 SE 164th Ave	Vancouver	WA	98683	Phase II Funded Census Block	12/31/2015	2	MDU
530110413251028	5161	525161	45.587132	-122.499143	16829 SE Evergreen Hwy	Vancouver	WA	98683	Phase II Funded Census Block	12/31/2015	1	
530110413251028	5161	525161	45.587021	-122.498133	16933 SE Evergreen Hwy	Vancouver	WA	98683	Phase II Funded Census Block	12/31/2015	1	
530110413251028	5161	525161	45.586730	-122.496169	17133 SE Evergreen Hwy	Vancouver	WA	98683	Phase II Funded Census Block	12/31/2015	1	
530110413251028	5161	525161	45.586458	-122.494453	17237 SE Evergreen Hwy	Vancouver	WA	98683	Phase II Funded Census Block	12/31/2015	1	
530110413252041	5161	525161	45.585886	-122.490456	17617 SE Evergreen Hwy	Vancouver	WA	98683	Phase II Funded Census Block	12/31/2015	1	
530110413271005	5161	525161	45.663945	-122.500018	16515 NE 58th St	Vancouver	WA	98682	Phase II Funded Census Block	12/31/2015	1	
530110413271005	5161	525161	45.664261	-122.504182	NE 58th St	Vancouver	WA	98682	Phase II Funded Census Block	12/31/2015	1	
530110426003002	5161	525161	45.619385	-122.627119	4101 E 5th St	Vancouver	WA	98661	Phase II Funded Census Block	12/31/2015	1	
530110426003015	5161	525161	45.618472	-122.623256	4400 Columbia House Blvd	Vancouver	WA	98661	Phase II Funded Census Block	12/31/2015	2	MDU
530110428001229	5161	525161	45.615005	-122.612369	SE Shorewood Dr	Vancouver	WA	98632	Phase II Funded Census Block	12/31/2015	2	MDU
530150007031035	5161	525161	46.165890	-123.029703	1800 Schneller Dr	Longview	WA	98632	Phase II Funded Census Block	12/31/2015	1	
530150007031035	5161	525161	46.166066	-123.029510	1804 Schneller Dr	Longview	WA	98632	Phase II Funded Census Block	12/31/2015	1	
530150007031035	5161	525161	46.166202	-123.029348	1808 Schneller Dr	Longview	WA	98632	Phase II Funded Census Block	12/31/2015	1	
530150007031035	5161	525161	46.166330	-123.029183	1812 Schneller Dr	Longview	WA	98632	Phase II Funded Census Block	12/31/2015	1	
530150007031035	5161	525161	46.166448	-123.029026	1816 Schneller Dr	Longview	WA	98632	Phase II Funded Census Block	12/31/2015	1	
530150007031035	5161	525161	46.166556	-123.028866	1820 Schneller Dr	Longview	WA	98632	Phase II Funded Census Block	12/31/2015	1	
530150007031035	5161	525161	46.167101	-123.028671	1831 Schneller Dr	Longview	WA	98632	Phase II Funded Census Block	12/31/2015	1	
530150007031035	5161	525161	46.167233	-123.028421	1837 Schneller Dr	Longview	WA	98632	Phase II Funded Census Block	12/31/2015	1	
530150007031037	5161	525161	46.163063	-123.026987	5200 Willow Grove Rd	Longview	WA	98632	Phase II Funded Census Block	12/31/2015	1	
530150017002014	5161	525161	46.236435	-122.847762	880 Firlane Rd	Castle Rock	WA	98611	Phase II Funded Census Block	12/31/2015	1	
530150019001002	5161	525161	46.199833	-123.114444	1652 Stella Rd	Longview	WA	98632	Phase II Funded Census Block	12/31/2015	1	
530150019001002	5161	525161	46.201502	-123.114062	602 Fall Creek Rd	Longview	WA	98632	Phase II Funded Census Block	12/31/2015	1	
530150019001002	5161	525161	46.202932	-123.113840	620 Fall Creek Rd	Longview	WA	98632	Phase II Funded Census Block	12/31/2015	1	
530150019001002	5161	525161	46.204009	-123.113915	630 Fall Creek Rd	Longview	WA	98632	Phase II Funded Census Block	12/31/2015	2	MDU
530150019001002	5161	525161	46.205201	-123.114411	724 Fall Creek Rd	Longview	WA	98632	Phase II Funded Census Block	12/31/2015	1	
530150019001002	5161	525161	46.204921	-123.112355	126 Dragich Rd	Longview	WA	98632	Phase II Funded Census Block	12/31/2015	1	
530150019001002	5161	525161	46.204921	-123.112355	126 Dragich Rd	Longview	WA	98632	Phase II Funded Census Block	12/31/2015	1	
530150019001002	5161	525161	46.206131	-123.112398	726 Fall Creek Rd	Longview	WA	98632	Phase II Funded Census Block	12/31/2015	1	
530150019001002	5161	525161	46.206131	-123.112398	726 Fall Creek Rd	Longview	WA	98632	Phase II Funded Census Block	12/31/2015	1	
530150019001002	5161	525161	46.207093	-123.112276	Dragich Rd	Longview	WA	98632	Phase II Funded Census Block	12/31/2015	1	
530150019001011	5161	525161	46.178962	-123.041664	6854 Ocean Beach Hwy	Longview	WA	98632	Phase II Funded Census Block	12/31/2015	1	
530150019001022	5161	525161	46.153568	-123.035242	273 Barlow Point Rd	Longview	WA	98632	Phase II Funded Census Block	12/31/2015	1	
530150019001022	5161	525161	46.152575	-123.031001	283 Barlow Point Rd	Longview	WA	98632	Phase II Funded Census Block	12/31/2015	1	
530150019001022	5161	525161	46.155056	-123.021197	4935 Mt Solo Rd	Longview	WA	98632	Phase II Funded Census Block	12/31/2015	2	MDU
530150019002000	5161	525161	46.216729	-12								

Please use this tab to report Geocoded Information for locations newly built to in the prior calendar year (FCC 14-190, Paragraph 125)

15-Digit Census Block Code	NECA assigned operating company code (OCN)	Study Area Code (SAC)	Latitude (to six decimal places)	Longitude (to six decimal places)	Street address	City	State	Zip Code	Phase II-funded block or extremely high-cost census block	Date of deployment	Number of Units	Explanation (if # of units exceeds 1; e.g., a multi-dwelling unit)
530150019002033	5161	525161	46.203341	-123.127837	735 Germany Creek Rd	Longview	WA	98632	Phase II Funded Census Block	12/31/2015	1	
530150019002033	5161	525161	46.203341	-123.127837	735 Germany Creek Rd	Longview	WA	98632	Phase II Funded Census Block	12/31/2015	1	
530150019002033	5161	525161	46.207107	-123.126280	937 Germany Creek Rd	Longview	WA	98632	Phase II Funded Census Block	12/31/2015	1	
530150019002033	5161	525161	46.208847	-123.126561	949 Germany Creek Rd	Longview	WA	98632	Phase II Funded Census Block	12/31/2015	1	
530150019002033	5161	525161	46.210548	-123.126796	957 Germany Creek Rd	Longview	WA	98632	Phase II Funded Census Block	12/31/2015	2	MDU
530150019002033	5161	525161	46.216364	-123.133714	304 Sherman Rd	Longview	WA	98632	Phase II Funded Census Block	12/31/2015	1	
530150019002033	5161	525161	46.212878	-123.126610	969 Germany Creek Rd	Longview	WA	98632	Phase II Funded Census Block	12/31/2015	1	
530150019002033	5161	525161	46.216175	-123.128021	123 Sherman Rd	Longview	WA	98632	Phase II Funded Census Block	12/31/2015	1	
530150019002034	5161	525161	46.211443	-123.152121	901 Abernathy Creek Rd	Longview	WA	98632	Phase II Funded Census Block	12/31/2015	1	
530150019002039	5161	525161	46.198435	-123.192598	222 Mill Creek Rd	Longview	WA	98632	Phase II Funded Census Block	12/31/2015	1	
530150019002039	5161	525161	46.201198	-123.194621	276 Mill Creek Rd	Longview	WA	98632	Phase II Funded Census Block	12/31/2015	1	
530150019002039	5161	525161	46.201139	-123.172538	152 Crow Butte Rd	Longview	WA	98632	Phase II Funded Census Block	12/31/2015	1	
530150019002049	5161	525161	46.191057	-123.194920	550 Oak Point Rd	Longview	WA	98632	Phase II Funded Census Block	12/31/2015	1	
530150019002049	5161	525161	46.191888	-123.192264	538 Oak Point Rd	Longview	WA	98632	Phase II Funded Census Block	12/31/2015	1	
530150019002049	5161	525161	46.193287	-123.193103	221 Leland Rd	Longview	WA	98632	Phase II Funded Census Block	12/31/2015	1	
530150019002049	5161	525161	46.193348	-123.199675	175 Leland Rd	Longview	WA	98632	Phase II Funded Census Block	12/31/2015	1	
530150019002049	5161	525161	46.194887	-123.191313	150 Leland Rd	Longview	WA	98632	Phase II Funded Census Block	12/31/2015	2	MDU
530150019002049	5161	525161	46.192997	-123.189809	139 Leland Rd	Longview	WA	98632	Phase II Funded Census Block	12/31/2015	1	
530150019002049	5161	525161	46.194491	-123.189646	140 Leland Rd	Longview	WA	98632	Phase II Funded Census Block	12/31/2015	1	
530150019002049	5161	525161	46.192139	-123.188912	531 Oak Point Rd	Longview	WA	98632	Phase II Funded Census Block	12/31/2015	1	
530150019002049	5161	525161	46.192139	-123.188912	531 Oak Point Rd	Longview	WA	98632	Phase II Funded Census Block	12/31/2015	1	
530150019002049	5161	525161	46.193938	-123.188484	120 Leland Rd	Longview	WA	98632	Phase II Funded Census Block	12/31/2015	1	
530150019002051	5161	525161	46.193320	-123.184552	161 Mill Creek Rd	Longview	WA	98632	Phase II Funded Census Block	12/31/2015	1	
530150019002051	5161	525161	46.191212	-123.181603	200 Oak Point Rd	Longview	WA	98632	Phase II Funded Census Block	12/31/2015	1	
530150019002053	5161	525161	46.198293	-123.186694	521 Robertson Rd	Longview	WA	98632	Phase II Funded Census Block	12/31/2015	1	
530150019002053	5161	525161	46.198443	-123.185614	519 Robertson Rd	Longview	WA	98632	Phase II Funded Census Block	12/31/2015	1	
530150019002053	5161	525161	46.194166	-123.179050	88 Mill Falls Ln	Longview	WA	98632	Phase II Funded Census Block	12/31/2015	1	
530150019002053	5161	525161	46.194166	-123.179050	88 Mill Falls Ln	Longview	WA	98632	Phase II Funded Census Block	12/31/2015	1	
530150019002053	5161	525161	46.191452	-123.177944	99 Whitewater Rd	Longview	WA	98632	Phase II Funded Census Block	12/31/2015	1	
530150019002053	5161	525161	46.191452	-123.177944	99 Whitewater Rd	Longview	WA	98632	Phase II Funded Census Block	12/31/2015	1	
530150019002053	5161	525161	46.193267	-123.177754	84 Mill Falls Ln	Longview	WA	98632	Phase II Funded Census Block	12/31/2015	1	
530150019002053	5161	525161	46.193267	-123.177754	84 Mill Falls Ln	Longview	WA	98632	Phase II Funded Census Block	12/31/2015	1	
530150019002053	5161	525161	46.192859	-123.175985	160 Whitewater Rd	Longview	WA	98632	Phase II Funded Census Block	12/31/2015	1	
530150019002053	5161	525161	46.195051	-123.181590	72 Whitewater Rd	Longview	WA	98632	Phase II Funded Census Block	12/31/2015	1	
530150019002053	5161	525161	46.194905	-123.178090	92 Mill Falls Ln	Longview	WA	98632	Phase II Funded Census Block	12/31/2015	1	
530150019002053	5161	525161	46.191126	-123.171930	120 Old Mill Creek Rd	Longview	WA	98632	Phase II Funded Census Block	12/31/2015	1	
530150019002053	5161	525161	46.190756	-123.171452	129 Old Mill Creek Rd	Longview	WA	98632	Phase II Funded Census Block	12/31/2015	1	
530150019002053	5161	525161	46.191272	-123.170356	125 Old Mill Creek Rd	Longview	WA	98632	Phase II Funded Census Block	12/31/2015	1	
530150019002053	5161	525161	46.191385	-123.169996	119 Old Mill Creek Rd	Longview	WA	98632	Phase II Funded Census Block	12/31/2015	1	
530150019002053	5161	525161	46.192460	-123.169813	114 Old Mill Creek Rd	Longview	WA	98632	Phase II Funded Census Block	12/31/2015	1	
530150019002053	5161	525161	46.192460	-123.169813	114 Old Mill Creek Rd	Longview	WA	98632	Phase II Funded Census Block	12/31/2015	1	
530150019002053	5161	525161	46.191093	-123.169469	113 Old Mill Creek Rd	Longview	WA	98632	Phase II Funded Census Block	12/31/2015	1	
530150019002053	5161	525161	46.191771	-123.169055	107 Old Mill Creek Rd	Longview	WA	98632	Phase II Funded Census Block	12/31/2015	1	
530150019002053	5161	525161	46.192219	-123.169122	103 Old Mill Creek Rd	Longview	WA	98632	Phase II Funded Census Block	12/31/2015	1	
530150019002053	5161	525161	46.195840	-123.171891	260 Whitewater Rd	Longview	WA	98632	Phase II Funded Census Block	12/31/2015	1	
530150019002053	5161	525161	46.194884	-123.169016	151 Larson Rd	Longview	WA	98632	Phase II Funded Census Block	12/31/2015	1	
530150019002053	5161	525161	46.194884	-123.169016	151 Larson Rd	Longview	WA	98632	Phase II Funded Census Block	12/31/2015	1	
530150019002056	5161	525161	46.186725	-123.211129	256 Orion Rd	Longview	WA	98632	Phase II Funded Census Block	12/31/2015	1	
530150019002056	5161	525161	46.187242	-123.209566	242 Orion Rd	Longview	WA	98632	Phase II Funded Census Block	12/31/2015	1	
530150019002061	5161	525161	46.190832	-123.145347	9116 Ocean Beach Hwy	Longview	WA	98632	Phase II Funded Census Block	12/31/2015	1	
530150019002061	5161	525161	46.190832	-123.145347	9116 Ocean Beach Hwy	Longview	WA	98632	Phase II Funded Census Block	12/31/2015	1	
530150019002061	5161	525161	46.190649	-123.144517	9108 Ocean Beach Hwy	Longview	WA	98632	Phase II Funded Census Block	12/31/2015	1	
530150019002061	5161	525161	46.189414	-123.122313	8535 Ocean Beach Hwy	Longview	WA	98632	Phase II Funded Census Block	12/31/2015	1	
530150019002061	5161	525161	46.189822	-123.120351	8525 Ocean Beach Hwy	Longview	WA	98632	Phase II Funded Census Block	12/31/2015	6	MDU
530150019002061	5161	525161	46.189852	-123.120068	8521 Ocean Beach Hwy	Longview	WA	98632	Phase II Funded Census Block	12/31/2015	1	
530150019002061	5161	525161	46.189886	-123.119623	8517 Ocean Beach Hwy	Longview	WA	98632	Phase II Funded Census Block	12/31/2015	2	MDU
530150019002070	5161	525161	46.184273	-123.200178	108 Kathy Rd	Longview	WA	98632	Phase II Funded Census Block	12/31/2015	1	
530150019002070	5161	525161	46.184273	-123.200178	108 Kathy Rd	Longview	WA	98632	Phase II Funded Census Block	12/31/2015	1	
530150019002070	5161	525161	46.183956	-123.198315	128 Kathy Rd	Longview	WA	98632	Phase II Funded Census Block	12/31/2015	1	
530150019002070	5161	525161	46.185342	-123.199069	921 Oak Point Rd	Longview	WA	98632	Phase II Funded Census Block	12/31/2015	1	
530150019002070	5161	525161	46.183567	-123.195140	200 Kathy Rd	Longview	WA	98632	Phase II Funded Census Block	12/31/2015	1	
530150019002070	5161	525161	46.187127	-123.197231	816 Oak Point Rd	Longview	WA	98632	Phase II Funded Census Block	12/31/2015	1	
530150019002070	5161	525161	46.187818	-123.192751	308 Cedar Hills Rd	Longview	WA	98632	Phase II Funded Census Block	12/31/2015	1	
530150019002070	5161	525161	46.190902	-123.191792	529 Oak Point Rd	Longview	WA	98632	Phase II Funded Census Block	12/31/2015	1	
530150019002070	5161	525161	46.185433	-123.190669	318 Cedar Hills Rd	Longview	WA	98632	Phase II Funded Census Block	12/31/2015	1	
530150019002070	5161	525161	46.186163	-123.188025	312 Cedar Hills Rd	Longview	WA	98632	Phase II Funded Census Block	12/31/2015	1	
530150019002070	5161	525161	46.189469	-123.191368	509 Oak Point Rd	Longview	WA	98632	Phase II Funded Census Block	12/31/2015	1	
530150019002070	5161	525161	46.186819	-123.187577	310 Cedar Hills Rd	Longview	WA	98632	Phase II Funded Census Block	12/31/2015	1	
530150019002070	5161	525161	46.188622	-123.188436	202 Cedar Hills Rd	Longview	WA	98632	Phase II Funded Census Block	12/31/2015	1	
530150019002070	5161	525161	46.188622	-123.188436	202 Cedar Hills Rd	Longview	WA	98632	Phase II Funded Census Block	12/31/2015	1	
530150019002070	5161	525161	46.189668	-123.187876	296 Cedar Hills Rd	Longview	WA	98632	Phase II Funded Census Block	12/31/2015	1	
530150019002070	5161	525161	46.191235	-123.188115	483 Oak Point Rd	Longview	WA	98632	Phase II Funded Census Block	12/31/2015	1	
530150019002070	5161	525161	46.191235	-123.188115	483 Oak Point Rd	Longview	WA	98632	Phase II Funded Census Block	12/31/2015	1	
530150019002070	5161	525161	46.192152	-123.187985	445 Oak Point Rd	Longview	WA	98632	Phase II Funded Census Block	12/31/2015	1	
530150019002070	5161	525161	46.192152	-123.187985	445 Oak Point Rd	Longview	WA	98632	Phase II Funded Census Block	12/31/2015	1	
530150019002070	5161	525161	46.187820	-123.186538	306 Cedar Hills Rd	Longview	WA	98632	Phase II Funded Census Block	12/31/2015	1	
530150019002070	5161	525161	46.187820	-123.186538	306 Cedar Hills Rd	Longview	WA	98632	Phase II Funded Census Block	12/31/2015	1	
530150019002070	5161	525161	46.187936	-123.185460	304 Cedar Hills Rd	Longview	WA	98632	Phase II Funded Census Block	12/31/2015	1	
530150019002070	5161	525161	46.187681	-123.184377	233 Eagle Crest Dr	Longview	WA	98632	Phase II Funded Census Block	12/31/2015	1	
530150019002070	5161	525161	46.189287	-123.184256	234 Eagle Crest Dr	Longview	WA	98632	Phase II Funded Census Block	12/31/2015	1	
530150019002070	5161	525161	46.189287	-123.184256	234 Eagle Crest Dr	Longview	WA	98632	Phase II Funded Census Block	12/31/2015	1	
530150019002070	5161	525161	46.187969	-123.182774	225 Eagle Crest Dr	Longview	WA	98632	Phase II Funded Census Block	12/31/2015	1	
530150019002070	5161	525161	46.189522	-123.182810	180 Eagle Crest Dr	Longview	WA	98632	Phase II Funded Census Block	12/31/2015	1	

Please use this tab to report Geocoded Information for locations newly built to in the prior calendar year (FCC 14-190, Paragraph 125)

15-Digit Census Block Code	NECA assigned operating company code (OCN)	Study Area Code (SAC)	Latitude (to six decimal places)	Longitude (to six decimal places)	Street address	City	State	Zip Code	Phase II-funded block or extremely high-cost census block	Date of deployment	Number of Units	Explanation (if # of units exceeds 1; e.g., a multi-dwelling unit)
530150019002070	5161	525161	46.189597	-123.180936	199 Eagle Crest Dr	Longview	WA	98632	Phase II Funded Census Block	12/31/2015	1	
530150019002071	5161	525161	46.181340	-123.211575	1105 Oak Point Rd	Longview	WA	98632	Phase II Funded Census Block	12/31/2015	2	MDU
530150019003023	5161	525161	46.200867	-123.063436	1031 Harmony Dr	Longview	WA	98632	Phase II Funded Census Block	12/31/2015	1	
530150019003023	5161	525161	46.200867	-123.063436	1031 Harmony Dr	Longview	WA	98632	Phase II Funded Census Block	12/31/2015	1	
530150019003023	5161	525161	46.198466	-123.059506	909 Harmony Dr	Longview	WA	98632	Phase II Funded Census Block	12/31/2015	1	
530150019003023	5161	525161	46.197584	-123.058398	901 Harmony Dr	Longview	WA	98632	Phase II Funded Census Block	12/31/2015	1	
530150019003023	5161	525161	46.199036	-123.059840	925 Harmony Dr	Longview	WA	98632	Phase II Funded Census Block	12/31/2015	1	
530150019003023	5161	525161	46.197581	-123.056985	812 Harmony Dr	Longview	WA	98632	Phase II Funded Census Block	12/31/2015	2	MDU
530150019004041	5161	525161	46.216132	-122.965633	707 N Columbia Heights Rd	Longview	WA	98632	Phase II Funded Census Block	12/31/2015	1	
530150019004041	5161	525161	46.219606	-122.967349	764 N Columbia Heights Rd	Longview	WA	98632	Phase II Funded Census Block	12/31/2015	1	
530150019004054	5161	525161	46.198494	-122.952065	114 Volcano View Ln	Longview	WA	98632	Phase II Funded Census Block	12/31/2015	1	
530150020011003	2408	522408	46.381144	-122.944417	8523 Westside Hwy	Castle Rock	WA	98611	Phase II Funded Census Block	12/31/2015	1	
530150020011003	2408	522408	46.381144	-122.944417	8523 Westside Hwy	Castle Rock	WA	98611	Phase II Funded Census Block	12/31/2015	1	
530150020024033	5161	525161	46.319173	-122.814681	946 Paine Rd	Castle Rock	WA	98611	Phase II Funded Census Block	12/31/2015	1	
530150020024033	5161	525161	46.319173	-122.814681	946 Paine Rd	Castle Rock	WA	98611	Phase II Funded Census Block	12/31/2015	1	
530150020025025	5161	525161	46.276201	-122.870631	401 Dahlman Rd	Castle Rock	WA	98611	Phase II Funded Census Block	12/31/2015	1	
530150020025025	5161	525161	46.276201	-122.868792	255 Dahlman Rd	Castle Rock	WA	98611	Phase II Funded Census Block	12/31/2015	1	
530210201001000	5161	525161	46.284778	-119.060775	E Foster Wells Rd	WA	WA		Phase II Funded Census Block	12/31/2015	1	
530210206011038	2408	522408	46.459966	-119.105041	4594 Etopia West Rd	Etopia	WA	99300	Phase II Funded Census Block	12/31/2015	1	
530210206011041	2408	522408	46.437746	-119.045326		WA	WA		Phase II Funded Census Block	12/31/2015	1	
530210206012071	2408	522408	46.437112	-119.255271	91 N Columbia River Rd	Pasco	WA	99301	Phase II Funded Census Block	12/31/2015	1	
530210206012071	2408	522408	46.418134	-119.230768	4430 Cottonwood Dr	Pasco	WA	99301	Phase II Funded Census Block	12/31/2015	1	
530210206012136	2408	522408	46.388340	-119.124433	2720 W Sagemoor Rd	Pasco	WA	99301	Phase II Funded Census Block	12/31/2015	1	
530210206013030	5161	525161	46.293270	-119.250282	12216 Ricky Ct	Pasco	WA	99301	Phase II Funded Census Block	12/31/2015	1	
530210206013030	5161	525161	46.293129	-119.249218	7212 Sandy Ridge Rd	Pasco	WA	99301	Phase II Funded Census Block	12/31/2015	1	
530210206013030	5161	525161	46.293353	-119.249175	7224 Sandy Ridge Rd	Pasco	WA	99301	Phase II Funded Census Block	12/31/2015	1	
530210206013030	5161	525161	46.293926	-119.249159	7308 Sandy Ridge Rd	Pasco	WA	99301	Phase II Funded Census Block	12/31/2015	1	
530210206013030	5161	525161	46.294327	-119.249083	7320 Sandy Ridge Rd	Pasco	WA	99301	Phase II Funded Census Block	12/31/2015	1	
530210206013030	5161	525161	46.293130	-119.247743	7211 Sandy Ridge Rd	Pasco	WA	99301	Phase II Funded Census Block	12/31/2015	1	
530210206013030	5161	525161	46.293928	-119.247720	7307 Sandy Ridge Rd	Pasco	WA	99301	Phase II Funded Census Block	12/31/2015	1	
530210206013039	5161	525161	46.300035	-119.207471	541 Dent Rd	Pasco	WA	99301	Phase II Funded Census Block	12/31/2015	1	
530210206013039	5161	525161	46.299414	-119.220352	Broadmoor Blvd	WA	WA		Phase II Funded Census Block	12/31/2015	1	
530210206013041	5161	525161	46.291330	-119.188707	7017 Road 76	Pasco	WA	99301	Phase II Funded Census Block	12/31/2015	1	
530210206063011	5161	525161	46.284683	-119.260624	13432 Shoreline Rd	Pasco	WA	99301	Phase II Funded Census Block	12/31/2015	1	
530210206063011	5161	525161	46.284683	-119.260624	13432 Shoreline Rd	Pasco	WA	99301	Phase II Funded Census Block	12/31/2015	1	
530210206063011	5161	525161	46.284683	-119.260624	13432 Shoreline Rd	Pasco	WA	99301	Phase II Funded Census Block	12/31/2015	1	
530210206063011	5161	525161	46.285480	-119.261060	Burns Rd	WA	WA		Phase II Funded Census Block	12/31/2015	1	
530210206063011	5161	525161	46.285467	-119.259866	Burns Rd	WA	WA		Phase II Funded Census Block	12/31/2015	1	
530210206063011	5161	525161	46.285467	-119.259866	Burns Rd	WA	WA		Phase II Funded Census Block	12/31/2015	1	
530210206063011	5161	525161	46.285467	-119.259866	Burns Rd	WA	WA		Phase II Funded Census Block	12/31/2015	1	
530210207002041	2408	522408	46.446431	-119.017016	191 Ziegler Rd	Etopia	WA	99330	Phase II Funded Census Block	12/31/2015	1	
530210208002023	2408	522408	46.660324	-118.868234	624 W Franklin St	Connell	WA	99326	Phase II Funded Census Block	12/31/2015	1	
530210208002023	2408	522408	46.660719	-118.867791	105 N 5th Ave	Connell	WA	99326	Phase II Funded Census Block	12/31/2015	1	
530210208002023	2408	522408	46.661267	-118.867786	141 N 5th Ave	Connell	WA	99326	Phase II Funded Census Block	12/31/2015	1	
530210208002023	2408	522408	46.663167	-118.883048	1100 W Clark Rd	Connell	WA	99326	Phase II Funded Census Block	12/31/2015	3	MDU
530210208003096	2408	522408	46.707420	-118.942480	2034 Paradise Rd	Connell	WA	99326	Phase II Funded Census Block	12/31/2015	2	MDU
530210208003123	2408	522408	46.664188	-118.875947	1200 W Clark Pl	Connell	WA	99326	Phase II Funded Census Block	12/31/2015	1	
530210208003123	2408	522408	46.664188	-118.875947	1200 W Clark Pl	Connell	WA	99326	Phase II Funded Census Block	12/31/2015	1	
530210208003123	2408	522408	46.664188	-118.875947	1200 W Clark Pl	Connell	WA	99326	Phase II Funded Census Block	12/31/2015	1	
530210208003123	2408	522408	46.664458	-118.875957	1201 W Davis St	Connell	WA	99326	Phase II Funded Census Block	12/31/2015	1	MDU
530210208003123	2408	522408	46.664458	-118.875957	1201 W Davis St	Connell	WA	99326	Phase II Funded Census Block	12/31/2015	1	
530210208003123	2408	522408	46.664453	-118.875351	1141 W Davis St	Connell	WA	99326	Phase II Funded Census Block	12/31/2015	1	
530210208003123	2408	522408	46.664453	-118.875351	1141 W Davis St	Connell	WA	99326	Phase II Funded Census Block	12/31/2015	1	
530210208003123	2408	522408	46.664873	-118.875943	1200 W Davis St	Connell	WA	99326	Phase II Funded Census Block	12/31/2015	1	
530210208003123	2408	522408	46.665157	-118.875943	1201 W Edison St	Connell	WA	99326	Phase II Funded Census Block	12/31/2015	1	
530210208003123	2408	522408	46.665157	-118.875943	1201 W Edison St	Connell	WA	99326	Phase II Funded Census Block	12/31/2015	1	
530210208003123	2408	522408	46.665155	-118.875333	1141 W Edison St	Connell	WA	99326	Phase II Funded Census Block	12/31/2015	1	
530210208003123	2408	522408	46.665155	-118.875333	1141 W Edison St	Connell	WA	99326	Phase II Funded Census Block	12/31/2015	1	
530210208003123	2408	522408	46.665575	-118.875340	1140 W Edison St	Connell	WA	99326	Phase II Funded Census Block	12/31/2015	1	
530210208003123	2408	522408	46.665575	-118.875340	1140 W Edison St	Connell	WA	99326	Phase II Funded Census Block	12/31/2015	1	
530210208003123	2408	522408	46.665575	-118.875340	1140 W Edison St	Connell	WA	99326	Phase II Funded Census Block	12/31/2015	1	
530210208003123	2408	522408	46.664456	-118.874462	1111 W Davis St	Connell	WA	99326	Phase II Funded Census Block	12/31/2015	1	
530210208003123	2408	522408	46.664456	-118.874462	1111 W Davis St	Connell	WA	99326	Phase II Funded Census Block	12/31/2015	1	
530210208003123	2408	522408	46.664871	-118.875085	1130 W Davis St	Connell	WA	99326	Phase II Funded Census Block	12/31/2015	1	
530210208003123	2408	522408	46.665151	-118.874426	1111 W Edison St	Connell	WA	99326	Phase II Funded Census Block	12/31/2015	1	
530210208003123	2408	522408	46.665151	-118.874426	1111 W Edison St	Connell	WA	99326	Phase II Funded Census Block	12/31/2015	1	
530210208003123	2408	522408	46.664901	-118.874205	1100 W Davis St	Connell	WA	99326	Phase II Funded Census Block	12/31/2015	1	
530210208003123	2408	522408	46.662274	-118.875991	1200 W Fulton St	Connell	WA	99326	Phase II Funded Census Block	12/31/2015	1	
530210208003123	2408	522408	46.662274	-118.875991	1200 W Fulton St	Connell	WA	99326	Phase II Funded Census Block	12/31/2015	1	
530210208003123	2408	522408	46.662274	-118.875991	1200 W Fulton St	Connell	WA	99326	Phase II Funded Census Block	12/31/2015	1	
530210208003123	2408	522408	46.666528	-118.875984	1201 W Grant St	Connell	WA	99326	Phase II Funded Census Block	12/31/2015	1	
530210208003123	2408	522408	46.666528	-118.875984	1201 W Grant St	Connell	WA	99326	Phase II Funded Census Block	12/31/2015	1	
530210208003123	2408	522408	46.666522	-118.875280	1131 W Grant St	Connell	WA	99326	Phase II Funded Census Block	12/31/2015	1	
530210208003123	2408	522408	46.666522	-118.875280	1131 W Grant St	Connell	WA	99326	Phase II Funded Census Block	12/31/2015	1	
530210208003123	2408	522408	46.666957	-118.875953	1200 W Grant St	Connell	WA	99326	Phase II Funded Census Block	12/31/2015	1	
530210208003123	2408	522408	46.666952	-118.875303	1130 W Grant St	Connell	WA	99326	Phase II Funded Census Block	12/31/2015	1	
530210208003123	2408	522408	46.665831	-118.874940	1121 W Fulton St	Connell	WA	99326	Phase II Funded Census Block	12/31/2015	1	
530210208003123	2408	522408	46.665831	-118.874940	1121 W Fulton St	Connell	WA	99326	Phase II Funded Census Block	12/31/2015	1	
530210208003123	2408	522408	46.665831	-118.874940	1121 W Fulton St	Connell	WA	99326	Phase II Funded Census Block	12/31/2015	1	
530210208003123	2408	522408	46.665828	-118.874607	1111 W Fulton St	Connell	WA	99326	Phase II Funded Census Block	12/31/2015	1	
530210208003123	2408	522408	46.665828	-118.874607	1111 W Fulton St	Connell	WA	99326	Phase II Funded Census Block	12/31/2015	1	
530210208003123	2408	522408	46.666945	-118.874623	1110 W Grant St	Connell	WA	99326	Phase II Funded Census Block	12/31/2015	1	

Please use this tab to report Geocoded Information for locations newly built to in the prior calendar year (FCC 14-190, Paragraph 125)

15-Digit Census Block Code	NECA assigned operating company code (OCN)	Study Area Code (SAC)	Latitude (to six decimal places)	Longitude (to six decimal places)	Street address	City	State	Zip Code	Phase II-funded block or extremely high-cost census block	Date of deployment	Number of Units	Explanation (if # of units exceeds 1; e.g., a multi-dwelling unit)
530250101002052	5161	525161	47.934254	-119.036669	21088 NE Lakeview Ave	Electric City	WA	99123	Phase II Funded Census Block	12/31/2015	1	
530250101002052	5161	525161	47.934254	-119.036669	21088 NE Lakeview Ave	Electric City	WA	99123	Phase II Funded Census Block	12/31/2015	1	
530250101002052	5161	525161	47.934501	-119.036422	21096 NE Lakeview Ave	Electric City	WA	99123	Phase II Funded Census Block	12/31/2015	1	
530250101002052	5161	525161	47.934614	-119.035701	21126 NE Lakeview Ave	Electric City	WA	99123	Phase II Funded Census Block	12/31/2015	1	
530250101002052	5161	525161	47.934612	-119.035388	21142 NE Lakeview Ave	Electric City	WA	99123	Phase II Funded Census Block	12/31/2015	1	
530250101002052	5161	525161	47.934506	-119.035071	21164 NE Lakeview Ave	Electric City	WA	99123	Phase II Funded Census Block	12/31/2015	1	
530250101002052	5161	525161	47.934361	-119.034185	21202 NE Lakeview Ave	Electric City	WA	99123	Phase II Funded Census Block	12/31/2015	1	
530250101002052	5161	525161	47.934913	-119.033956	58172 NE Miller Ave	Electric City	WA	99123	Phase II Funded Census Block	12/31/2015	1	
530250101002052	5161	525161	47.932419	-119.043002	303 Sunny Dr	Electric City	WA	99123	Phase II Funded Census Block	12/31/2015	1	
530250101002052	5161	525161	47.933421	-119.045348	3rd St NE		WA		Phase II Funded Census Block	12/31/2015	1	
530250101002052	5161	525161	47.933421	-119.045467	3rd St NE		WA		Phase II Funded Census Block	12/31/2015	1	
530250101002052	5161	525161	47.933099	-119.045419	3rd St NE		WA		Phase II Funded Census Block	12/31/2015	1	
530250101002052	5161	525161	47.932804	-119.045373	3rd St NE		WA		Phase II Funded Census Block	12/31/2015	1	
530250101002052	5161	525161	47.932834	-119.045387	58029 3rd St Ne	Electric City	WA	99123	Phase II Funded Census Block	12/31/2015	1	
530250101002052	5161	525161	47.934638	-119.038354	130 Miller Ave	Electric City	WA	99123	Phase II Funded Census Block	12/31/2015	1	
530250101002052	5161	525161	47.934141	-119.045460	58109 3rd St Ne	Electric City	WA	99123	Phase II Funded Census Block	12/31/2015	1	
530250101002052	5161	525161	47.933827	-119.045352	3rd St NE		WA		Phase II Funded Census Block	12/31/2015	2	MDU
530250101002052	5161	525161	47.934638	-119.037115	132 Miller Ave	Electric City	WA	99123	Phase II Funded Census Block	12/31/2015	2	MDU
530250101002052	5161	525161	47.933869	-119.037542	Lakeview Dr		WA		Phase II Funded Census Block	12/31/2015	1	
530250101002052	5161	525161	47.934332	-119.045374	3rd St NE		WA		Phase II Funded Census Block	12/31/2015	1	
530250101002052	5161	525161	47.934431	-119.033333	141 Miller Ave		WA		Phase II Funded Census Block	12/31/2015	1	
530250101002052	5161	525161	47.929468	-119.043588	W Coulee Blvd		WA		Phase II Funded Census Block	12/31/2015	1	
530250101002070	5161	525161	47.929253	-119.041301	214 W Grand Ave	Electric City	WA	99123	Phase II Funded Census Block	12/31/2015	1	
530250101002070	5161	525161	47.929253	-119.041301	214 W Grand Ave	Electric City	WA	99123	Phase II Funded Census Block	12/31/2015	4	MDU
530250101002070	5161	525161	47.929358	-119.041123	206 W Grand Ave	Electric City	WA	99123	Phase II Funded Census Block	12/31/2015	1	
530250101002070	5161	525161	47.929358	-119.041123	206 W Grand Ave	Electric City	WA	99123	Phase II Funded Census Block	12/31/2015	1	
530250101002070	5161	525161	47.929358	-119.041123	206 W Grand Ave	Electric City	WA	99123	Phase II Funded Census Block	12/31/2015	1	
530250101002070	5161	525161	47.927402	-119.038232	330 Gold Ave	Electric City	WA	99123	Phase II Funded Census Block	12/31/2015	1	
530250101002070	5161	525161	47.928002	-119.038299	322 Gold Ave	Electric City	WA	99123	Phase II Funded Census Block	12/31/2015	1	
530250101002070	5161	525161	47.928002	-119.038299	322 Gold Ave	Electric City	WA	99123	Phase II Funded Census Block	12/31/2015	1	
530250101002070	5161	525161	47.929262	-119.043432	202 W Grand Ave	Electric City	WA	99123	Phase II Funded Census Block	12/31/2015	1	
530250101002121	5161	525161	47.929383	-119.039445	115 Palmer Ave		WA		Phase II Funded Census Block	12/31/2015	1	
530250101002121	5161	525161	47.929383	-119.039445	115 Palmer Ave		WA		Phase II Funded Census Block	12/31/2015	1	
530250101002164	5161	525161	47.919391	-119.062528	19849 Ludloff Rd SE	Electric City	WA	99123	Phase II Funded Census Block	12/31/2015	1	
530250102001006	2408	522408	47.426251	-119.120765	Bonapart		WA		Phase II Funded Census Block	12/31/2015	1	
530250102001006	2408	522408	47.426310	-119.119718	Bonapart		WA		Phase II Funded Census Block	12/31/2015	1	
530250102001006	2408	522408	47.425803	-119.119718	Navar St		WA		Phase II Funded Census Block	12/31/2015	1	
530250102001006	2408	522408	47.426858	-119.119718	Bonapart		WA		Phase II Funded Census Block	12/31/2015	2	MDU
530250102001012	2408	522408	47.420685	-119.118633	Airport Rd		WA		Phase II Funded Census Block	12/31/2015	1	
530250102001012	2408	522408	47.420800	-119.116277	Airport Rd		WA		Phase II Funded Census Block	12/31/2015	1	
530250102001012	2408	522408	47.420422	-119.116056	Airport Rd		WA		Phase II Funded Census Block	12/31/2015	1	
530250102001012	2408	522408	47.420610	-119.117412	Airport Rd		WA		Phase II Funded Census Block	12/31/2015	1	
530250102001012	2408	522408	47.422226	-119.116089	Main St		WA		Phase II Funded Census Block	12/31/2015	1	
530250102001012	2408	522408	47.422226	-119.116089	Main St		WA		Phase II Funded Census Block	12/31/2015	1	
530250102001012	2408	522408	47.422590	-119.115861	Main St		WA		Phase II Funded Census Block	12/31/2015	1	
530250102001012	2408	522408	47.422590	-119.115861	Main St		WA		Phase II Funded Census Block	12/31/2015	2	MDU
530250102001012	2408	522408	47.422026	-119.112547	Kathy Blvd		WA		Phase II Funded Census Block	12/31/2015	1	
530250102001012	2408	522408	47.422570	-119.112510	Kathy Blvd		WA		Phase II Funded Census Block	12/31/2015	1	
530250102001012	2408	522408	47.422328	-119.113769	Kathy Blvd		WA		Phase II Funded Census Block	12/31/2015	1	
530250102001012	2408	522408	47.422333	-119.114778	Kathy Blvd		WA		Phase II Funded Census Block	12/31/2015	1	
530250102001012	2408	522408	47.422246	-119.114972	Kathy Blvd		WA		Phase II Funded Census Block	12/31/2015	1	
530250102001012	2408	522408	47.424161	-119.116192	Spokane St		WA		Phase II Funded Census Block	12/31/2015	2	MDU
530250102001012	2408	522408	47.424161	-119.116192	Spokane St		WA		Phase II Funded Census Block	12/31/2015	1	
530250102001012	2408	522408	47.423613	-119.116192	Spokane St		WA		Phase II Funded Census Block	12/31/2015	1	
530250102001012	2408	522408	47.423613	-119.116192	Spokane St		WA		Phase II Funded Census Block	12/31/2015	1	
530250102001012	2408	522408	47.423687	-119.108986	Kathy Blvd		WA		Phase II Funded Census Block	12/31/2015	1	
530250102001080	2408	522408	47.404281	-119.106108	21758 Black Rock Rd	Marlin	WA	98832	Extremely High-Cost Census Blo	12/31/2015	1	
530250102001080	2408	522408	47.404283	-119.107002	Black Rock Rd		WA		Extremely High-Cost Census Blo	12/31/2015	1	
530250102001255	2408	522408	47.421137	-119.122218	Broadway		WA		Phase II Funded Census Block	12/31/2015	1	
530250102001255	2408	522408	47.421137	-119.122218	330 Broadway	Wilson Creek	WA		Phase II Funded Census Block	12/31/2015	1	
530250102001257	2408	522408	47.422832	-119.126848	1st St		WA		Phase II Funded Census Block	12/31/2015	1	
530250102001257	2408	522408	47.422832	-119.126848	1st St		WA		Phase II Funded Census Block	12/31/2015	1	
530250102001257	2408	522408	47.422832	-119.126848	1st St		WA		Phase II Funded Census Block	12/31/2015	1	
530250102002079	5161	525161	47.208793	-119.390015	8170 Neppel Rd NE	Moses Lake	WA	98837	Phase II Funded Census Block	12/31/2015	1	
530250107001008	5161	525161	47.089039	-119.212135	181 Road M NE	Moses Lake	WA	98837	Phase II Funded Census Block	12/31/2015	1	
530250107001029	5161	525161	47.081575	-119.264790	414 Road K SE	Moses Lake	WA	98837	Phase II Funded Census Block	12/31/2015	1	
530250107001029	5161	525161	47.079236	-119.258296	500 Road K SE	Moses Lake	WA	98837	Phase II Funded Census Block	12/31/2015	1	
530250107001029	5161	525161	47.079236	-119.258296	500 Road K SE	Moses Lake	WA	98837	Phase II Funded Census Block	12/31/2015	1	
530250107001029	5161	525161	47.080204	-119.258477	448 Road K SE	Moses Lake	WA	98837	Phase II Funded Census Block	12/31/2015	1	
530250107001029	5161	525161	47.073794	-119.241246	11703 Road 1 SE	Moses Lake	WA	98837	Phase II Funded Census Block	12/31/2015	1	
530250107001029	5161	525161	47.075862	-119.240672	11763 Road 1 SE	Moses Lake	WA	98837	Phase II Funded Census Block	12/31/2015	1	
530250107001029	5161	525161	47.072561	-119.227920	12439 Road 1 SE	Moses Lake	WA	98837	Phase II Funded Census Block	12/31/2015	1	
530250107001029	5161	525161	47.073429	-119.226934	12435 Road 1 SE	Moses Lake	WA	98837	Phase II Funded Census Block	12/31/2015	1	
530250107001032	5161	525161	47.032133	-119.234395	3505 Road L SE	Moses Lake	WA	98837	Phase II Funded Census Block	12/31/2015	2	MDU
530250107001032	5161	525161	47.030465	-119.221694	3760 Road M SE	Moses Lake	WA	98837	Phase II Funded Census Block	12/31/2015	1	
530250107001100	5161	525161	47.045029	-119.200239	13500 Road 3 SE	Moses Lake	WA	98837	Phase II Funded Census Block	12/31/2015	2	MDU
530250107001100	5161	525161	47.043430	-119.212629	Road 3 SE		WA		Phase II Funded Census Block	12/31/2015	1	
530250110001015	5161	525161	47.145751	-119.176641	14908 Road 4 NE	Moses Lake	WA	98837	Phase II Funded Census Block	12/31/2015	1	
530250110001016	5161	525161	47.144894	-119.228640	12319 Road 4 NE	Moses Lake	WA	98837	Phase II Funded Census Block	12/31/2015	1	
530250110001016	5161	525161	47.143211	-119.219896	12785 Road 4 NE	Moses Lake	WA	98837	Phase II Funded Census Block	12/31/2015	1	
530250110001016	5161	525161	47.144287	-119.230583	Road L 2 NE		WA		Phase II Funded Census Block	12/31/2015	1	
530250110001016	5161	525161	47.143436	-119.230222	Road L 2 NE		WA		Phase II Funded Census Block	12/31/2015	1	
530250110001025	5161	525161	47.131685	-119.200510	13594 Wheeler Rd NE	Moses Lake	WA	98837	Phase II Funded Census Block	12/31/2015	1	

Please use this tab to report Geocoded Information for locations newly built to in the prior calendar year (FCC 14-190, Paragraph 125)

15-Digit Census Block Code	NECA assigned operating company code (OCN)	Study Area Code (SAC)	Latitude (to six decimal places)	Longitude (to six decimal places)	Street address	City	State	Zip Code	Phase II-funded block or extremely high-cost census block	Date of deployment	Number of Units	Explanation (if # of units exceeds 1; e.g., a multi-dwelling unit)
530250110001025	5161	525161	47.131685	-119.200510	13594 Wheeler Rd NE	Moses Lake	WA	98837	Phase II Funded Census Block	12/31/2015	4	MDU
530250110001025	5161	525161	47.135806	-119.199600	3322 Road N NE	Moses Lake	WA	98837	Phase II Funded Census Block	12/31/2015	1	
530250110001025	5161	525161	47.135806	-119.199600	3322 Road N NE	Moses Lake	WA	98837	Phase II Funded Census Block	12/31/2015	5	MDU
530250110001025	5161	525161	47.132979	-119.194580	3146 Road N NE	Moses Lake	WA	98837	Phase II Funded Census Block	12/31/2015	1	
530250110001025	5161	525161	47.132979	-119.194580	3146 Road N NE	Moses Lake	WA	98837	Phase II Funded Census Block	12/31/2015	13	MDU
530250110001032	5161	525161	47.124904	-119.233619	2595 Road L NE	Moses Lake	WA	98837	Phase II Funded Census Block	12/31/2015	1	
530250110001033	5161	525161	47.110846	-119.234259	1637 Road L NE	Moses Lake	WA	98837	Phase II Funded Census Block	12/31/2015	1	
530250110001033	5161	525161	47.111540	-119.234265	1641 Road L NE	Moses Lake	WA	98837	Phase II Funded Census Block	12/31/2015	1	
530250110001033	5161	525161	47.097255	-119.215879	12976 N Frontage Rd E	Moses Lake	WA	98837	Phase II Funded Census Block	12/31/2015	1	
530250110001033	5161	525161	47.112587	-119.235708	1640 Road L Ne	Moses Lake	WA	98837	Phase II Funded Census Block	12/31/2015	1	
530250110001123	5161	525161	47.086318	-119.230768	12259 Baseline Rd E	Moses Lake	WA	98837	Phase II Funded Census Block	12/31/2015	1	
530250110001123	5161	525161	47.075395	-119.220376	538 Potato Frontage Rd SE	Moses Lake	WA	98837	Phase II Funded Census Block	12/31/2015	3	MDU
530250110001123	5161	525161	47.072010	-119.216780	998 Road M SE	Moses Lake	WA	98837	Phase II Funded Census Block	12/31/2015	1	
530250110003039	5161	525161	47.105714	-119.256202	Clover Dr	Moses Lake	WA	98837	Phase II Funded Census Block	12/31/2015	1	
530250112001135	5161	525161	47.167186	-119.480817	500 Road 5 NE	Moses Lake	WA	98837	Extremely High-Cost Census Block	12/31/2015	1	
530250112001136	5161	525161	47.165521	-119.440594	3260 Road 5 NE	Moses Lake	WA	98837	Phase II Funded Census Block	12/31/2015	1	
530250112002008	5161	525161	47.135521	-119.392549	4732 Road 3 NE	Moses Lake	WA	98837	Phase II Funded Census Block	12/31/2015	1	
530250112002008	5161	525161	47.132649	-119.389490	4754 Road 3 NE	Moses Lake	WA	98837	Phase II Funded Census Block	12/31/2015	2	MDU
530250112002008	5161	525161	47.133793	-119.388384	4778 Road 3 NE	Moses Lake	WA	98837	Phase II Funded Census Block	12/31/2015	1	
530250112002009	5161	525161	47.133869	-119.447150	3141 Hiawatha Rd NE	Moses Lake	WA	98837	Phase II Funded Census Block	12/31/2015	1	
530250112002021	5161	525161	47.132267	-119.471262	2980 Road A NE	Moses Lake	WA	98837	Extremely High-Cost Census Block	12/31/2015	1	
530250112002051	5161	525161	47.121210	-119.361589	2163 Road F NE	Moses Lake	WA	98837	Phase II Funded Census Block	12/31/2015	1	
530250112002051	5161	525161	47.121210	-119.361589	2163 Road F NE	Moses Lake	WA	98837	Phase II Funded Census Block	12/31/2015	1	
530250112002051	5161	525161	47.121210	-119.361589	2163 Road F NE	Moses Lake	WA	98837	Phase II Funded Census Block	12/31/2015	1	
530250114011019	2408	522408	46.913069	-119.378713	5446 Road 12 SE	Othello	WA	99344	Phase II Funded Census Block	12/31/2015	1	
530250114011019	2408	522408	46.920564	-119.363151	6444 Kulm Rd SE	Othello	WA	99344	Phase II Funded Census Block	12/31/2015	1	
530250114011019	2408	522408	46.918566	-119.359932	6232 Kulm Rd SE	Othello	WA	99344	Phase II Funded Census Block	12/31/2015	1	
530250114022026	2408	522408	46.893583	-119.588528	13000 Road D SW	Royal City	WA	99357	Phase II Funded Census Block	12/31/2015	1	
530250114022048	2408	522408	46.892742	-119.617520	5951 Highway 26 W	Royal City	WA	99357	Phase II Funded Census Block	12/31/2015	1	
530250114022048	2408	522408	46.892742	-119.617520	5951 Highway 26 W	Royal City	WA	99357	Phase II Funded Census Block	12/31/2015	1	
530250114022049	2408	522408	46.895239	-119.673542	8473 W Highway 26	Royal City	WA	99357	Phase II Funded Census Block	12/31/2015	1	
530250114022049	2408	522408	46.889740	-119.649336	58062 3rd St NE	Royal City	WA	99357	Phase II Funded Census Block	12/31/2015	2	MDU
530250114025014	2408	522408	46.899085	-119.630878	150 W Acacia St	Royal City	WA	99357	Phase II Funded Census Block	12/31/2015	1	
530250114025014	2408	522408	46.899405	-119.620877	112 Evergreen Ave NW	Royal City	WA	99357	Phase II Funded Census Block	12/31/2015	1	
530250114025030	2408	522408	46.899098	-119.624542	110 NE Catalpa Ave	Royal City	WA	99357	Phase II Funded Census Block	12/31/2015	1	
530270003001110	2408	522408	47.222765	-123.939416	266 E Humptulps Rd	Hoquiam	WA	98550	Phase II Funded Census Block	12/31/2015	1	
530270003001123	2408	522408	47.181537	-124.002713	547 Walker Rd	Hoquiam	WA	98550	Phase II Funded Census Block	12/31/2015	3	MDU
530270003001126	2408	522408	47.201153	-123.964863	74 Bowes Rd	Hoquiam	WA	98550	Phase II Funded Census Block	12/31/2015	1	
530270003001126	2408	522408	47.201371	-123.962192	72 Bowes Rd	Hoquiam	WA	98550	Phase II Funded Census Block	12/31/2015	1	
530270003001126	2408	522408	47.199351	-123.958809	38 Bowes Rd	Hoquiam	WA	98550	Phase II Funded Census Block	12/31/2015	1	
530270003001142	2408	522408	47.198299	-123.965067	95 Bowes Rd	Hoquiam	WA	98550	Phase II Funded Census Block	12/31/2015	1	
530270003001142	2408	522408	47.198404	-123.962337	67 Bowes Rd	Hoquiam	WA	98550	Phase II Funded Census Block	12/31/2015	1	
530270003001142	2408	522408	47.198404	-123.962337	67 Bowes Rd	Hoquiam	WA	98550	Phase II Funded Census Block	12/31/2015	1	
530270003001142	2408	522408	47.197390	-123.957903	25 Bowes Rd	Hoquiam	WA	98550	Phase II Funded Census Block	12/31/2015	1	
530270003001142	2408	522408	47.197390	-123.957903	25 Bowes Rd	Hoquiam	WA	98550	Phase II Funded Census Block	12/31/2015	1	
530270003001144	2408	522408	47.183465	-123.943785	777 Springfield Rd	Hoquiam	WA	98550	Phase II Funded Census Block	12/31/2015	1	
530270003001144	2408	522408	47.191745	-123.949726	39 Walker Rd	Hoquiam	WA	98550	Phase II Funded Census Block	12/31/2015	1	
530270003001144	2408	522408	47.187139	-123.948246	95 Walker Rd	Hoquiam	WA	98550	Phase II Funded Census Block	12/31/2015	1	
530270003001144	2408	522408	47.188253	-123.948157	83 Walker Rd	Hoquiam	WA	98550	Phase II Funded Census Block	12/31/2015	3	MDU
530270003001144	2408	522408	47.188908	-123.948020	81 Walker Rd	Hoquiam	WA	98550	Phase II Funded Census Block	12/31/2015	1	
530270003001144	2408	522408	47.188908	-123.948020	81 Walker Rd	Hoquiam	WA	98550	Phase II Funded Census Block	12/31/2015	1	
530270003001144	2408	522408	47.194880	-123.949680	21 Walker Rd	Hoquiam	WA	98550	Phase II Funded Census Block	12/31/2015	1	
530270003001144	2408	522408	47.186132	-123.943178	75 Springfield Rd	Hoquiam	WA	98550	Phase II Funded Census Block	12/31/2015	1	
530270003002112	5161	525161	47.114997	-123.785244	41 Happy Land Ln	Aberdeen	WA	98520	Phase II Funded Census Block	12/31/2015	1	
530270003002112	5161	525161	47.113675	-123.783487	4567 Wishkah Rd	Aberdeen	WA	98520	Phase II Funded Census Block	12/31/2015	1	
530270003002112	5161	525161	47.115430	-123.783277	30 Happy Land Ln	Aberdeen	WA	98520	Phase II Funded Census Block	12/31/2015	1	
530270003002112	5161	525161	47.115427	-123.781977	20 Happy Land Ln	Aberdeen	WA	98520	Phase II Funded Census Block	12/31/2015	1	
530270003002112	5161	525161	47.118018	-123.784321	4589 Wishkah Rd	Aberdeen	WA	98520	Phase II Funded Census Block	12/31/2015	1	
530270003002112	5161	525161	47.115423	-123.780661	10 Happy Land Ln	Aberdeen	WA	98520	Phase II Funded Census Block	12/31/2015	1	
530270003002112	5161	525161	47.115423	-123.780661	10 Happy Land Ln	Aberdeen	WA	98520	Phase II Funded Census Block	12/31/2015	1	
530270003002112	5161	525161	47.115754	-123.779065	4577 Wishkah Rd	Aberdeen	WA	98520	Phase II Funded Census Block	12/31/2015	1	
530270003002112	5161	525161	47.117229	-123.780176	4593 Wishkah Rd	Aberdeen	WA	98520	Phase II Funded Census Block	12/31/2015	1	
530270003002112	5161	525161	47.117148	-123.777503	4597 Wishkah Rd	Aberdeen	WA	98520	Phase II Funded Census Block	12/31/2015	2	MDU
530270003002112	5161	525161	47.119322	-123.776582	29 W Wishkah Rd	Aberdeen	WA	98520	Phase II Funded Census Block	12/31/2015	1	
530270003002112	5161	525161	47.122234	-123.776891	67 W Wishkah Rd	Aberdeen	WA	98520	Phase II Funded Census Block	12/31/2015	1	
530270003002136	5161	525161	47.094410	-123.766180	4320 Wishkah Rd	Aberdeen	WA	98520	Phase II Funded Census Block	12/31/2015	1	
530270003002136	5161	525161	47.094410	-123.766180	4320 Wishkah Rd	Aberdeen	WA	98520	Phase II Funded Census Block	12/31/2015	1	
530270003002136	5161	525161	47.094475	-123.766984	4322 Wishkah Rd	Aberdeen	WA	98520	Phase II Funded Census Block	12/31/2015	1	
530270003002136	5161	525161	47.094475	-123.766984	4345 Wishkah Rd	Aberdeen	WA	98520	Phase II Funded Census Block	12/31/2015	1	
530270003003036	2408	522408	47.480800	-123.897314	253 N Shore Rd	Amanda Park	WA	98526	Phase II Funded Census Block	12/31/2015	1	
530270003003036	2408	522408	47.480976	-123.896672	255 N Shore Rd	Amanda Park	WA	98526	Phase II Funded Census Block	12/31/2015	1	
530270003003056	2408	522408	47.467157	-123.846935	173 S Shore Rd	Quinalt	WA	98575	Phase II Funded Census Block	12/31/2015	1	
530270003003056	2408	522408	47.484032	-123.820180	614 S Shore Rd	Quinalt	WA	98575	Phase II Funded Census Block	12/31/2015	1	
530270003003056	2408	522408	47.485877	-123.821997	670 S Shore Rd	Quinalt	WA	98575	Phase II Funded Census Block	12/31/2015	1	
530270003003056	2408	522408	47.485293	-123.821350	660 S Shore Rd	Quinalt	WA	98575	Phase II Funded Census Block	12/31/2015	1	
530270003003056	2408	522408	47.486666	-123.818824	716 S Shore Rd	Quinalt	WA	98575	Phase II Funded Census Block	12/31/2015	1	
530270003003056	2408	522408	47.488433	-123.816812	738 S Shore Rd	Quinalt	WA	98575	Phase II Funded Census Block	12/31/2015	1	
530270003003056	2408	522408	47.486785	-123.811669	42 Liscumm Rd	Quinalt	WA	98575	Phase II Funded Census Block	12/31/2015	1	
530270003003056	2408	522408	47.486818	-123.810774	52 Liscumm Rd	Quinalt	WA	98575	Phase II Funded Census Block	12/31/2015	1	
530270003003056	2408	522408	47.486778	-123.809999	58 Liscumm Rd	Quinalt	WA	98575	Phase II Funded Census Block	12/31/2015	1	
530270003003056	2408	522408	47.487765	-123.806319	72 Liscumm Rd	Quinalt	WA	98575	Phase II Funded Census Block	12/31/2015	1	
530270007003090	2408	522408	46.968366	-123.406332	161 Hokanson Rd	Elma	WA	98541	Phase II Funded Census Block	12/31/2015	1	
530270008001009	5161	525161	46.973408	-123.742450	4420 Aberdeen Lake Rd	Aberdeen	WA	98520	Phase II Funded Census Block	12/31/2015	1	

Please use this tab to report Geocoded Information for locations newly built to in the prior calendar year (FCC 14-190, Paragraph 125)

15-Digit Census Block Code	NECA assigned operating company code (OCN)	Study Area Code (SAC)	Latitude (to six decimal places)	Longitude (to six decimal places)	Street address	City	State	Zip Code	Phase II-funded block or extremely high-cost census block	Date of deployment	Number of Units	Explanation (if # of units exceeds 1; e.g., a multi-dwelling unit)
53027008003098	5161	525161	46.949855	-123.762710	2033 1st St	Cosmopolis	WA	98537	Phase II Funded Census Block	12/31/2015	1	
53027009005012	5161	525161	46.958023	-123.774064	812 1st St	Cosmopolis	WA	98537	Phase II Funded Census Block	12/31/2015	1	
53027009005012	5161	525161	46.958243	-123.774325	109 1st	Cosmopolis	WA	98537	Phase II Funded Census Block	12/31/2015	1	
53027009005012	5161	525161	46.957839	-123.773850	832 1st St	Cosmopolis	WA	98537	Phase II Funded Census Block	12/31/2015	1	
530270015001040	5161	525161	46.973732	-123.896459	1135 5th St Ext	Hoquiam	WA	98550	Phase II Funded Census Block	12/31/2015	1	
530270015001040	5161	525161	46.972734	-123.899282	1320 5th St	Hoquiam	WA	98550	Phase II Funded Census Block	12/31/2015	1	
530270015001042	5161	525161	46.972908	-123.897515	1225 5th Ext	Hoquiam	WA	98550	Phase II Funded Census Block	12/31/2015	1	
530270015002098	5161	525161	46.976464	-123.901884	418 S Adams St	Hoquiam	WA	98550	Phase II Funded Census Block	12/31/2015	1	
530270015002099	5161	525161	46.974184	-123.901546	615 S Adams	Hoquiam	WA	98550	Phase II Funded Census Block	12/31/2015	1	
530270015002099	5161	525161	46.974184	-123.901546	615 S Adams	Hoquiam	WA	98550	Phase II Funded Census Block	12/31/2015	1	
530270015002099	5161	525161	46.975116	-123.901685	510 S Adams St	Hoquiam	WA	98550	Phase II Funded Census Block	12/31/2015	1	
530319503005018	5161	525161	47.890385	-122.648291	275 Bywater Way	Port Ludlow	WA	98365	Phase II Funded Census Block	12/31/2015	2	MDU
530319504001001	5161	525161	48.050666	-122.777893	225 Law Ave	Port Townsend	WA	98368	Phase II Funded Census Block	12/31/2015	1	
530319504001001	5161	525161	48.050469	-122.777889	173 Law Ave	Port Townsend	WA	98368	Phase II Funded Census Block	12/31/2015	1	
530319504001001	5161	525161	48.051151	-122.777884	20 E Cascade Ave	Port Townsend	WA	98368	Phase II Funded Census Block	12/31/2015	1	
530319504001001	5161	525161	48.051151	-122.777884	20 E Cascade Ave	Port Townsend	WA	98368	Phase II Funded Census Block	12/31/2015	1	
530319504001001	5161	525161	48.050928	-122.777558	145 Law Ave	Port Townsend	WA	98368	Phase II Funded Census Block	12/31/2015	1	
530319504001001	5161	525161	48.050928	-122.777558	145 Law Ave	Port Townsend	WA	98368	Phase II Funded Census Block	12/31/2015	1	
530319504001001	5161	525161	48.051184	-122.771733	Elston Ave	Port Townsend	WA	98368	Phase II Funded Census Block	12/31/2015	1	
530319504001001	5161	525161	48.051185	-122.774701	E Cascade Ave	Port Townsend	WA	98368	Phase II Funded Census Block	12/31/2015	1	
530319504001039	5161	525161	48.042235	-122.787993	20 10th Ave	Port Hadlock	WA	98339	Phase II Funded Census Block	12/31/2015	1	
530319504001039	5161	525161	48.042235	-122.787993	20 10th Ave	Port Hadlock	WA	98339	Phase II Funded Census Block	12/31/2015	1	
530319504001039	5161	525161	48.042285	-122.787134	111 Irontdale Rd	Port Hadlock	WA	98339	Phase II Funded Census Block	12/31/2015	1	
530319504003014	5161	525161	48.020166	-122.769077	930 Old Hadlock Rd	Port Hadlock	WA	98339	Phase II Funded Census Block	12/31/2015	1	
530319504003014	5161	525161	48.020166	-122.769077	930 Old Hadlock Rd	Port Hadlock	WA	98339	Phase II Funded Census Block	12/31/2015	1	
530319504003014	5161	525161	48.021149	-122.769304	890 Old Hadlock Rd	Port Hadlock	WA	98339	Phase II Funded Census Block	12/31/2015	1	
530319504003014	5161	525161	48.022192	-122.770577	820 Old Hadlock Rd	Port Hadlock	WA	98339	Phase II Funded Census Block	12/31/2015	1	
530319505002012	5161	525161	48.081151	-122.812429	401 Otto St	Port Townsend	WA	98368	Phase II Funded Census Block	12/31/2015	1	
530319505002059	5161	525161	48.078323	-122.793038	1370 Old Fort Townsend Rd	Port Townsend	WA	98368	Phase II Funded Census Block	12/31/2015	1	
530319505004053	4521	522400	47.983578	-122.884299	13 Bentley Pl	Port Townsend	WA	98368	Phase II Funded Census Block	12/31/2015	1	
530319505004053	4521	522400	47.983578	-122.884299	13 Bentley Pl	Port Townsend	WA	98368	Phase II Funded Census Block	12/31/2015	2	MDU
530319505004053	5161	522400	47.984546	-122.884243	441 E Uncas Rd	Port Townsend	WA	98368	Phase II Funded Census Block	12/31/2015	1	
530319505004053	5161	522400	47.987080	-122.884550	154 State Route 20	Port Townsend	WA	98368	Phase II Funded Census Block	12/31/2015	1	
530319505004053	4521	522400	47.983402	-122.883293	43 Bentley Pl	Port Townsend	WA	98368	Phase II Funded Census Block	12/31/2015	1	
530319505004053	4521	522400	47.983402	-122.883293	43 Bentley Pl	Port Townsend	WA	98368	Phase II Funded Census Block	12/31/2015	1	
530319505004053	5161	522400	47.984790	-122.883259	189 Bentley Pl	Port Townsend	WA	98368	Phase II Funded Census Block	12/31/2015	1	
530319505004053	5161	522400	47.986438	-122.883923	162 State Route 20	Port Townsend	WA	98368	Phase II Funded Census Block	12/31/2015	1	
530319505004053	5161	522400	47.986489	-122.881931	112 Moa Hill Rd	Port Townsend	WA	98368	Phase II Funded Census Block	12/31/2015	1	
530319505004053	5161	522400	47.986132	-122.881458	114 Moa Hill Rd	Port Townsend	WA	98368	Phase II Funded Census Block	12/31/2015	1	
530319505004053	5161	522400	47.988090	-122.881043	190 Moa Hill Rd	Port Townsend	WA	98368	Phase II Funded Census Block	12/31/2015	1	
530319505004053	5161	522400	47.988654	-122.880934	240 Moa Hill Rd	Port Townsend	WA	98368	Phase II Funded Census Block	12/31/2015	1	
530319505004053	5161	522400	47.989251	-122.881055	270 Moa Hill Rd	Port Townsend	WA	98368	Phase II Funded Census Block	12/31/2015	1	
530319505004053	4521	522400	47.983301	-122.883628	72 Bentley Pl	Port Townsend	WA	98368	Phase II Funded Census Block	12/31/2015	2	MDU
530319505004056	5161	525161	47.991020	-122.880896	323 State Route 20	Port Townsend	WA	98368	Phase II Funded Census Block	12/31/2015	1	
530319505004056	5161	525161	47.991020	-122.880896	323 State Route 20	Port Townsend	WA	98368	Phase II Funded Census Block	12/31/2015	3	MDU
530319505004056	5161	525161	47.991734	-122.879849	405 State Route 20	Port Townsend	WA	98368	Phase II Funded Census Block	12/31/2015	1	
530319505004056	5161	525161	47.991734	-122.879849	405 State Route 20	Port Townsend	WA	98368	Phase II Funded Census Block	12/31/2015	1	
530319505004056	5161	525161	47.992734	-122.875449	635 State Route 20	Port Townsend	WA	98368	Phase II Funded Census Block	12/31/2015	1	
530319505004056	5161	525161	47.992544	-122.876711	State Route 20	Port Townsend	WA	98368	Phase II Funded Census Block	12/31/2015	1	
530319505004066	4521	522400	48.043541	-122.875777	3303 Old Gardiner Rd	Sequim	WA	98382	Phase II Funded Census Block	12/31/2015	1	
530319505004066	4521	522400	48.043541	-122.875777	3303 Old Gardiner Rd	Sequim	WA	98382	Phase II Funded Census Block	12/31/2015	1	
530319505004066	4521	522400	48.043541	-122.875777	3303 Old Gardiner Rd	Sequim	WA	98382	Phase II Funded Census Block	12/31/2015	1	
530319505004066	4521	522400	48.043541	-122.875777	3303 Old Gardiner Rd	Sequim	WA	98382	Phase II Funded Census Block	12/31/2015	1	
530319505004067	4521	522400	48.043770	-122.883821	6150 Old Gardiner Rd	Port Townsend	WA	98368	Phase II Funded Census Block	12/31/2015	1	
530319505004067	4521	522400	48.043371	-122.880418	6053 Old Gardiner Rd	Port Townsend	WA	98368	Phase II Funded Census Block	12/31/2015	1	
530319505004067	4521	522400	48.043100	-122.879293	5980 Old Gardiner Rd	Port Townsend	WA	98368	Phase II Funded Census Block	12/31/2015	1	
530319505004067	4521	522400	48.044762	-122.877017		Port Townsend	WA	98368	Phase II Funded Census Block	12/31/2015	1	
530319505004074	4521	522400	48.064446	-122.948794	101 Farnsworth Pl	Sequim	WA	98382	Phase II Funded Census Block	12/31/2015	1	
530319505004097	4521	522400	48.042700	-122.886329	Highway 101	Port Townsend	WA	98368	Phase II Funded Census Block	12/31/2015	1	
530319505004111	5161	522400	48.037373	-122.941129	262 Craig Heights Ln	Sequim	WA	98382	Phase II Funded Census Block	12/31/2015	1	
530319505004111	5161	522400	48.037067	-122.940938	271 Craig Heights Ln	Sequim	WA	98382	Phase II Funded Census Block	12/31/2015	1	
530319505004111	5161	522400	48.038908	-122.941245	192 Craig Heights Ln	Sequim	WA	98382	Phase II Funded Census Block	12/31/2015	1	
530319505004111	5161	522400	48.038906	-122.941475	142 Craig Heights Ln	Sequim	WA	98382	Phase II Funded Census Block	12/31/2015	1	
530319505004117	5161	525161	47.984236	-122.895608	523 W Uncas Rd	Port Townsend	WA	98368	Phase II Funded Census Block	12/31/2015	1	
530319505004117	5161	525161	47.984236	-122.895608	523 W Uncas Rd	Port Townsend	WA	98368	Phase II Funded Census Block	12/31/2015	1	
530319505004117	5161	525161	47.988969	-122.891171	140 Store Rd	Port Townsend	WA	98368	Phase II Funded Census Block	12/31/2015	1	
530319505004117	5161	525161	47.988752	-122.889814	170 Store Rd	Port Townsend	WA	98368	Phase II Funded Census Block	12/31/2015	2	MDU
530319505004117	5161	525161	47.984371	-122.896292	922 W Uncas Rd	Port Townsend	WA	98368	Phase II Funded Census Block	12/31/2015	1	
530319505004122	5161	525161	48.005856	-122.870504	11 Fulton Way	Port Townsend	WA	98368	Phase II Funded Census Block	12/31/2015	1	
530319505004122	5161	525161	48.006267	-122.869776	31 Freeman Ln	Port Townsend	WA	98368	Phase II Funded Census Block	12/31/2015	1	
530319505004126	5161	525161	47.997960	-122.893790	190 W Uncas Rd	Port Townsend	WA	98368	Phase II Funded Census Block	12/31/2015	1	
530319505004126	5161	525161	47.989315	-122.893556	110 W Uncas Rd	Port Townsend	WA	98368	Phase II Funded Census Block	12/31/2015	1	
530319505004126	5161	525161	47.997847	-122.884357	281732 US Highway 101	Port Townsend	WA	98368	Phase II Funded Census Block	12/31/2015	2	MDU
530319505004126	5161	525161	47.997847	-122.884357	281732 US Highway 101	Port Townsend	WA	98368	Phase II Funded Census Block	12/31/2015	1	
530319505004126	5161	525161	47.997372	-122.885354	160 Maynard Rd	Port Townsend	WA	98368	Phase II Funded Census Block	12/31/2015	1	
530319505004126	5161	525161	47.988596	-122.892851	131 W Uncas Rd	Port Townsend	WA	98368	Phase II Funded Census Block	12/31/2015	1	
530319505004126	5161	525161	47.996865	-122.885775	174 Maynard Rd	Port Townsend	WA	98368	Phase II Funded Census Block	12/31/2015	1	
530319505004126	5161	525161	47.996875	-122.886008	Maynard Rd	Port Townsend	WA	98368	Phase II Funded Census Block	12/31/2015	1	
530319505004137	4521	522400	47.984076	-122.885876	282872 US Highway 101	Port Townsend	WA	98368	Phase II Funded Census Block	12/31/2015	1	
530319505004176	5161	525161	47.989543	-122.890043	US Highway 101	Port Townsend	WA	98368	Phase II Funded Census Block	12/31/2015	1	
530319505004176	5161	525161	47.989543	-122.890043	US Highway 101	Port Townsend	WA	98368	Phase II Funded Census Block	12/31/2015	1	
530319505004176	5161	525161	47.989543	-122.890043	US Highway 101	Port Townsend	WA	98368	Phase II Funded Census Block	12/31/2015	1	
53033009002030	5161	525161	47.697145	-122.276673	9449 48th Ave NE	Seattle	WA	98115	Phase II Funded Census Block	12/31/2015	1	

Please use this tab to report Geocoded Information for locations newly built to in the prior calendar year (FCC 14-190, Paragraph 125)

15-Digit Census Block Code	NECA assigned operating company code (OCN)	Study Area Code (SAC)	Latitude (to six decimal places)	Longitude (to six decimal places)	Street address	City	State	Zip Code	Phase II-funded block or extremely high-cost census block	Date of deployment	Number of Units	Explanation (if # of units exceeds 1; e.g., a multi-dwelling unit)
53033009002030	5161	525161	47.697171	-122.276055	4801 NE 95th St	Seattle	WA	98115	Phase II Funded Census Block	12/31/2015	1	
53033009002030	5161	525161	47.697209	-122.275777	4815 NE 95th St	Seattle	WA	98115	Phase II Funded Census Block	12/31/2015	1	
530330014002010	5161	525161	47.709099	-122.363231	500 NW Puget Dr	Seattle	WA	98177	Phase II Funded Census Block	12/31/2015	1	
530330035003001	5161	525161	47.671383	-122.354255	Phinney Ave N		WA		Phase II Funded Census Block	12/31/2015	1	
530330035003001	5161	525161	47.671383	-122.354255	Phinney Ave N		WA		Phase II Funded Census Block	12/31/2015	1	
530330035003001	5161	525161	47.671383	-122.354255	Phinney Ave N		WA		Phase II Funded Census Block	12/31/2015	1	
530330035003001	5161	525161	47.671383	-122.354255	Phinney Ave N		WA		Phase II Funded Census Block	12/31/2015	1	
530330048003025	5161	525161	47.653808	-122.360765	3900 3rd Ave Nw	Seattle	WA	98107	Phase II Funded Census Block	12/31/2015	3	MDU
530330053023013	5161	525161	47.660203	-122.304422	Whitman Ct NE		WA		Phase II Funded Census Block	12/31/2015	1	
530330062001065	5161	525161	47.628467	-122.293634	1048 Washington Pl E	Seattle	WA	98112	Phase II Funded Census Block	12/31/2015	1	
530330062001065	5161	525161	47.628497	-122.293442	1044 Washington Pl E	Seattle	WA	98112	Phase II Funded Census Block	12/31/2015	1	
530330072001045	5161	525161	47.619142	-122.339403	101 Westlake Ave N	Seattle	WA	98109	Phase II Funded Census Block	12/31/2015	1	
530330072001045	5161	525161	47.619142	-122.339403	101 Westlake Ave N	Seattle	WA	98109	Phase II Funded Census Block	12/31/2015	1	
530330072001045	5161	525161	47.618672	-122.339076	Denny Way		WA		Phase II Funded Census Block	12/31/2015	1	
530330072001045	5161	525161	47.618672	-122.339076	Denny Way		WA		Phase II Funded Census Block	12/31/2015	1	
530330072001045	5161	525161	47.619096	-122.338558	112 Westlake Ave N	Seattle	WA	98109	Phase II Funded Census Block	12/31/2015	1	
530330072001045	5161	525161	47.619096	-122.338558	118 Westlake Ave N	Seattle	WA	98109	Phase II Funded Census Block	12/31/2015	1	
530330093003152	5161	525161	47.557704	-122.330328	4930 3rd Ave S	Seattle	WA	98134	Phase II Funded Census Block	12/31/2015	2	MDU
530330093003190	5161	525161	47.563856	-122.341994	4401 E Marginal Way S	Seattle	WA	98134	Phase II Funded Census Block	12/31/2015	1	
530330093003198	5161	525161	47.560358	-122.336432	4580 Colorado Ave S	Seattle	WA	98134	Phase II Funded Census Block	12/31/2015	2	MDU
530330100011021	5161	525161	47.561969	-122.302253	4310 Cheasty Blvd S	Seattle	WA	98108	Phase II Funded Census Block	12/31/2015	1	
530330100011021	5161	525161	47.561969	-122.302253	4334 Cheasty Blvd S	Seattle	WA	98108	Phase II Funded Census Block	12/31/2015	1	
530330100011021	5161	525161	47.561969	-122.302253	4340 Cheasty Blvd S	Seattle	WA	98108	Phase II Funded Census Block	12/31/2015	2	MDU
530330100011021	5161	525161	47.561969	-122.302253	4356 Cheasty Blvd S	Seattle	WA	98108	Phase II Funded Census Block	12/31/2015	1	
530330100011021	5161	525161	47.561969	-122.302253	4346 Cheasty Blvd S	Seattle	WA	98108	Phase II Funded Census Block	12/31/2015	1	
530330100011021	5161	525161	47.561969	-122.302253	4352 Cheasty Blvd S	Seattle	WA	98108	Phase II Funded Census Block	12/31/2015	1	
530330100012000	5161	525161	47.569543	-122.309923	3601 Beacon Ave S	Seattle	WA	98144	Phase II Funded Census Block	12/31/2015	1	
530330109002013	5161	525161	47.545023	-122.335772	6365 1st Ave S	Seattle	WA	98108	Phase II Funded Census Block	12/31/2015	1	
530330109002013	5161	525161	47.545441	-122.335444	6361 1st Ave S	Seattle	WA	98108	Phase II Funded Census Block	12/31/2015	5	MDU
530330109002013	5161	525161	47.546138	-122.334998	6335 1st Ave S	Seattle	WA	98108	Phase II Funded Census Block	12/31/2015	6	MDU
530330109002013	5161	525161	47.546138	-122.334998	6335 1st Ave S	Seattle	WA	98108	Phase II Funded Census Block	12/31/2015	1	
530330109002013	5161	525161	47.553478	-122.339563	5427 Ohio Ave S	Seattle	WA	98134	Phase II Funded Census Block	12/31/2015	1	
530330109002013	5161	525161	47.553478	-122.339563	5427 Ohio Ave S	Seattle	WA	98134	Phase II Funded Census Block	12/31/2015	1	
530330109002013	5161	525161	47.554143	-122.339703	5409 Ohio Ave S	Seattle	WA	98134	Phase II Funded Census Block	12/31/2015	1	
530330109002013	5161	525161	47.554143	-122.339703	5409 Ohio Ave S	Seattle	WA	98134	Phase II Funded Census Block	12/31/2015	1	
530330109002013	5161	525161	47.554143	-122.339703	5409 Ohio Ave S	Seattle	WA	98134	Phase II Funded Census Block	12/31/2015	1	
530330109002014	5161	525161	47.552014	-122.336418	E Marginal Way S		WA		Phase II Funded Census Block	12/31/2015	1	
530330119002002	5161	525161	47.509864	-122.249671	10128 Waters Ave S	Seattle	WA	98178	Phase II Funded Census Block	12/31/2015	1	
530330119002002	5161	525161	47.510112	-122.249668	10120 Waters Ave S	Seattle	WA	98178	Phase II Funded Census Block	12/31/2015	1	
530330119002002	5161	525161	47.510236	-122.249667	10116 Waters Ave S	Seattle	WA	98178	Phase II Funded Census Block	12/31/2015	1	
530330119002002	5161	525161	47.510365	-122.249666	10114 Waters Ave S	Seattle	WA	98178	Phase II Funded Census Block	12/31/2015	1	
530330119002002	5161	525161	47.510668	-122.249305	10125 Holyoke Way S	Seattle	WA	98178	Phase II Funded Census Block	12/31/2015	1	
530330209003023	5161	525161	47.737223	-122.370057	22 NW Cherry Loop	Shoreline	WA	98177	Phase II Funded Census Block	12/31/2015	1	
530330209003023	5161	525161	47.737069	-122.372225	50 NW Cherry Loop	Shoreline	WA	98177	Phase II Funded Census Block	12/31/2015	1	
530330209003023	5161	525161	47.735773	-122.372069	29 NW Cherry Loop	Shoreline	WA	98177	Phase II Funded Census Block	12/31/2015	1	
530330209003023	5161	525161	47.735773	-122.372069	31 NW Cherry Loop	Shoreline	WA	98177	Phase II Funded Census Block	12/31/2015	1	
530330214001007	5161	525161	47.754594	-122.281436	17230 44th Ave NE	Lake Forest Park	WA	98155	Phase II Funded Census Block	12/31/2015	1	
530330237001036	5161	525161	47.627647	-122.153274	14001 NE 20th St	Bellvue	WA	98007	Phase II Funded Census Block	12/31/2015	1	
530330238012016	5161	525161	47.585677	-122.181600	2340 Bellevue Way SE	Bellvue	WA	98004	Phase II Funded Census Block	12/31/2015	1	
530330238012016	5161	525161	47.591080	-122.189116	2380 Bellevue Way SE	Bellvue	WA	98004	Phase II Funded Census Block	12/31/2015	1	
530330238012016	5161	525161	47.591080	-122.189116	2380 Bellevue Way SE	Bellvue	WA	98004	Phase II Funded Census Block	12/31/2015	1	
530330240004036	5161	525161	47.612744	-122.208595	123 99th Ave NE	Bellvue	WA	98004	Phase II Funded Census Block	12/31/2015	1	
530330244001001	5161	525161	47.585861	-122.223140	8466 N Mercer Way	Mercer Island	WA	98040	Phase II Funded Census Block	12/31/2015	1	
530330244001001	5161	525161	47.585597	-122.222428	8468 N Mercer Way	Mercer Island	WA	98040	Phase II Funded Census Block	12/31/2015	1	
530330244001001	5161	525161	47.584947	-122.218937	8900 N Mercer Way	Mercer Island	WA	98040	Phase II Funded Census Block	12/31/2015	1	
530330244001001	5161	525161	47.582156	-122.212930	9226 SE 33rd Pl	Mercer Island	WA	98040	Phase II Funded Census Block	12/31/2015	1	
530330253013014	5161	525161	47.500288	-122.199532	1000 Garden Ave N	Renton	WA	98057	Phase II Funded Census Block	12/31/2015	1	
530330256013009	5161	525161	47.481782	-122.185466	2414 SE 2nd Pl	Renton	WA	98056	Phase II Funded Census Block	12/31/2015	1	
530330256013009	5161	525161	47.481782	-122.185466	2414 SE 2nd Pl	Renton	WA	98056	Phase II Funded Census Block	12/31/2015	1	
530330256013009	5161	525161	47.482378	-122.185357	Edmonds Ave SE		WA		Phase II Funded Census Block	12/31/2015	1	
530330256013009	5161	525161	47.482378	-122.185357	Edmonds Ave SE		WA		Phase II Funded Census Block	12/31/2015	1	
530330262001005	5161	525161	47.470358	-122.249462	15000 Interurban Ave S	Seattle	WA	98168	Phase II Funded Census Block	12/31/2015	4	MDU
530330262001028	5161	525161	47.467277	-122.234577	1349 SW Grady Way	Renton	WA	98055	Phase II Funded Census Block	12/31/2015	1	
530330262001028	5161	525161	47.467257	-122.233662	1405 S		WA		Phase II Funded Census Block	12/31/2015	1	
530330263001038	5161	525161	47.505341	-122.274548	10830 47th Ave S	Tukwila	WA	98178	Phase II Funded Census Block	12/31/2015	1	
530330264001039	5161	525161	47.508672	-122.298148	2811 S 102nd St	Tukwila	WA	98168	Phase II Funded Census Block	12/31/2015	1	
530330264001039	5161	525161	47.508672	-122.298148	2811 S 102nd St	Tukwila	WA	98168	Phase II Funded Census Block	12/31/2015	1	
530330272002012	5161	525161	47.490577	-122.272599			WA		Phase II Funded Census Block	12/31/2015	3	MDU
530330283003005	5161	525161	47.433578	-122.257987	18500 Southcenter Pkwy	Tukwila	WA	98188	Phase II Funded Census Block	12/31/2015	1	
530330283003010	5161	525161	47.432056	-122.267331	18801 Southcenter Pkwy	Tukwila	WA	98188	Phase II Funded Census Block	12/31/2015	2	MDU
530330283003010	5161	525161	47.432056	-122.267331	18801 Southcenter Pkwy	Tukwila	WA	98188	Phase II Funded Census Block	12/31/2015	1	
530330283003010	5161	525161	47.432056	-122.267331	18801 Southcenter Pkwy	Tukwila	WA	98188	Phase II Funded Census Block	12/31/2015	2	MDU
530330283003088	5161	525161	47.417148	-122.278943	4503 S 204th St	Kent	WA	98032	Phase II Funded Census Block	12/31/2015	1	
530330283003088	5161	525161	47.417533	-122.279882	4425 S 204th St	Kent	WA	98032	Phase II Funded Census Block	12/31/2015	1	
530330292061053	5161	525161	47.393766	-122.236672	1036 4th Ave N	Kent	WA	98032	Phase II Funded Census Block	12/31/2015	1	
530330292061053	5161	525161	47.396499	-122.234470	1220 2nd Ave N	Kent	WA	98032	Phase II Funded Census Block	12/31/2015	2	MDU
530330292061053	5161	525161	47.394170	-122.237003	1200 2nd Ave N	Kent	WA	98032	Phase II Funded Census Block	12/31/2015	1	
530330292061054	5161	525161	47.396298	-122.237498	1216 4th Ave N	Kent	WA	98032	Phase II Funded Census Block	12/31/2015	1	
530330292061054	5161	525161	47.396298	-122.237498	1216 4th Ave N	Kent	WA	98032	Phase II Funded Census Block	12/31/2015	1	
530330292061054	5161	525161	47.397047	-122.237603	7625 S 228th St	Kent	WA	98032	Phase II Funded Census Block	12/31/2015	1	
530330292061054	5161	525161	47.394720	-122.236661	1112 4th Ave N	Kent	WA	98032	Phase II Funded Census Block	12/31/2015	1	
530330292061054	5161	525161	47.394720	-122.236661	1112 4th Ave N	Kent	WA	98032	Phase II Funded Census Block	12/31/2015	1	
530330292061054	5161	525161	47.395517	-122.236886	1208 4th Ave N	Kent	WA	98032	Phase II Funded Census Block	12/31/2015	1	

Please use this tab to report Geocoded Information for locations newly built to in the prior calendar year (FCC 14-190, Paragraph 125)

15-Digit Census Block Code	NECA assigned operating company code (OCN)	Study Area Code (SAC)	Latitude (to six decimal places)	Longitude (to six decimal places)	Street address	City	State	Zip Code	Phase II-funded block or extremely high-cost census block	Date of deployment	Number of Units	Explanation (if # of units exceeds 1; e.g., a multi-dwelling unit)
530330292061054	5161	525161	47.395772	-122.236097	1215 2nd Ave N	Kent	WA	98032	Phase II Funded Census Block	12/31/2015	1	
530330292061054	5161	525161	47.395772	-122.236097	1215 2nd Ave N	Kent	WA	98032	Phase II Funded Census Block	12/31/2015	1	
530330292061054	5161	525161	47.397243	-122.236109	1221 2nd Ave N	Kent	WA	98032	Phase II Funded Census Block	12/31/2015	1	
530330292061075	5161	525161	47.429021	-122.245670	19305 72nd Ave S	Kent	WA	98032	Phase II Funded Census Block	12/31/2015	1	
530330292061075	5161	525161	47.428992	-122.244262	19403 72nd Ave S	Kent	WA	98032	Phase II Funded Census Block	12/31/2015	1	
530330292061076	5161	525161	47.429950	-122.245655	19227 72nd Ave S	Kent	WA	98032	Phase II Funded Census Block	12/31/2015	1	
530330292061076	5161	525161	47.429950	-122.245655	19227 72nd Ave S	Kent	WA	98032	Phase II Funded Census Block	12/31/2015	1	
530330292061076	5161	525161	47.429950	-122.245655	19227 72nd Ave S	Kent	WA	98032	Phase II Funded Census Block	12/31/2015	1	
530330292061076	5161	525161	47.429801	-122.246791	19226 70th Ave S	Kent	WA	98032	Phase II Funded Census Block	12/31/2015	1	
530330292061076	5161	525161	47.429801	-122.246791	70th Ave S	Kent	WA	98032	Phase II Funded Census Block	12/31/2015	1	
530330292061076	5161	525161	47.429801	-122.244237	72nd Ave S	Kent	WA	98032	Phase II Funded Census Block	12/31/2015	1	
530330292061076	5161	525161	47.429801	-122.246791	19308 70th Ave S	Kent	WA	98032	Phase II Funded Census Block	12/31/2015	2	MDU
530330292061112	5161	525161	47.398502	-122.252126	6750 S 228th St	Kent	WA	98032	Phase II Funded Census Block	12/31/2015	2	MDU
530330292061112	5161	525161	47.398502	-122.252126	6750 S 228th St	Kent	WA	98032	Phase II Funded Census Block	12/31/2015	1	
530330292061112	5161	525161	47.395959	-122.250869	22613 68th Ave S	Kent	WA	98032	Phase II Funded Census Block	12/31/2015	2	MDU
530330292061112	5161	525161	47.395959	-122.250869	22613 68th Ave S	Kent	WA	98032	Phase II Funded Census Block	12/31/2015	1	
530330292061112	5161	525161	47.399070	-122.250440	66th Ave S	Kent	WA	98032	Phase II Funded Census Block	12/31/2015	1	
530330292061112	5161	525161	47.399070	-122.250440	22614 66th Ave S	Kent	WA	98032	Phase II Funded Census Block	12/31/2015	2	MDU
530330292061112	5161	525161	47.399942	-122.251695	22404 66th Ave S	Kent	WA	98032	Phase II Funded Census Block	12/31/2015	4	MDU
530330292061112	5161	525161	47.399942	-122.251695	66th Ave S	Kent	WA	98032	Phase II Funded Census Block	12/31/2015	1	
530330292061112	5161	525161	47.399942	-122.251695	66th Ave S	Kent	WA	98032	Phase II Funded Census Block	12/31/2015	1	
530330292061112	5161	525161	47.399095	-122.251512	66th Ave S	Kent	WA	98032	Phase II Funded Census Block	12/31/2015	1	
530330292061112	5161	525161	47.399095	-122.251512	66th Ave S	Kent	WA	98032	Phase II Funded Census Block	12/31/2015	2	MDU
530330292061116	5161	525161	47.399148	-122.275244	5400 Russell Rd S	Kent	WA	98032	Phase II Funded Census Block	12/31/2015	1	
530330292061116	5161	525161	47.399148	-122.275244	5400 Russell Rd S	Kent	WA	98032	Phase II Funded Census Block	12/31/2015	3	MDU
530330298026001	5161	525161	47.352628	-122.263631	31916 55th Ave S	Auburn	WA	98001	Phase II Funded Census Block	12/31/2015	1	
530330302011007	5161	525161	47.324334	-122.341283	414 SW 312th St	Federal Way	WA	98023	Phase II Funded Census Block	12/31/2015	3	MDU
530330303123006	5161	525161	47.292147	-122.377046	5063 39th St NE	Tacoma	WA	98422	Phase II Funded Census Block	12/31/2015	1	
530330304012000	5161	525161	47.301268	-122.257890	605 W Valley Hwy S	Auburn	WA	98001	Extremely High-Cost Census Block	12/31/2015	1	
530330304032023	5161	525161	47.258163	-122.328811	91 5th Ave	Milton	WA	98354	Phase II Funded Census Block	12/31/2015	1	
530330304032023	5161	525161	47.258163	-122.328811	91 5th Ave	Milton	WA	98354	Phase II Funded Census Block	12/31/2015	1	
530330304032023	5161	525161	47.257667	-122.328572	95 5th Ave	Milton	WA	98354	Phase II Funded Census Block	12/31/2015	1	
530330304032023	5161	525161	47.257667	-122.328572	95 5th Ave	Milton	WA	98354	Phase II Funded Census Block	12/31/2015	1	
530330305011053	5161	525161	47.324033	-122.242999	1600 M St NW	Auburn	WA	98001	Extremely High-Cost Census Block	12/31/2015	1	
530330308011022	5161	525161	47.274500	-122.235090	3520 Pacific Ave S	Pacific	WA	98047	Phase II Funded Census Block	12/31/2015	1	
530330308011022	5161	525161	47.294895	-122.237940	700 15th St SW	Auburn	WA	98001	Phase II Funded Census Block	12/31/2015	1	
530330310001003	5161	525161	47.277309	-122.198931	2401 Stuck River Dr	Auburn	WA	98092	Phase II Funded Census Block	12/31/2015	2	MDU
530330312021026	5161	525161	47.259582	-122.136889	156th Ave SE	Auburn	WA	98092	Phase II Funded Census Block	12/31/2015	1	
530330312021026	5161	525161	47.258902	-122.139323	37749 Auburn Enumclaw Rd SE	Auburn	WA	98092	Phase II Funded Census Block	12/31/2015	1	
530330312021026	5161	525161	47.258038	-122.134532	38317 156th Ave SE	Auburn	WA	98092	Phase II Funded Census Block	12/31/2015	1	
530330312021026	5161	525161	47.258038	-122.134532	38317 156th Ave SE	Auburn	WA	98092	Phase II Funded Census Block	12/31/2015	1	
530330312021026	5161	525161	47.262003	-122.141062	37702 151st Ave SE	Auburn	WA	98092	Phase II Funded Census Block	12/31/2015	1	
530330312021026	5161	525161	47.262003	-122.141062	37702 151st Ave SE	Auburn	WA	98092	Phase II Funded Census Block	12/31/2015	1	
530330312021026	5161	525161	47.260838	-122.133548	37915 Auburn Enumclaw Rd SE	Auburn	WA	98092	Phase II Funded Census Block	12/31/2015	1	
530330312021026	5161	525161	47.260838	-122.133548	37915 Auburn Enumclaw Rd SE	Auburn	WA	98092	Phase II Funded Census Block	12/31/2015	1	
530330312021026	5161	525161	47.263539	-122.141606	151st Ave SE	Auburn	WA	98092	Phase II Funded Census Block	12/31/2015	1	
530330312021026	5161	525161	47.261051	-122.134258	156th Ave SE	Auburn	WA	98092	Phase II Funded Census Block	12/31/2015	1	
530330312021026	5161	525161	47.261051	-122.134258	38401 156th Ave SE	Auburn	WA	98092	Phase II Funded Census Block	12/31/2015	1	
530330312021026	5161	525161	47.260286	-122.133657	156th Ave SE	Auburn	WA	98092	Phase II Funded Census Block	12/31/2015	1	
530330312021026	5161	525161	47.260286	-122.133657	156th Ave SE	Auburn	WA	98092	Phase II Funded Census Block	12/31/2015	1	
530330312021026	5161	525161	47.259427	-122.139795	37727 Auburn-enumclaw Rd SE	Auburn	WA	98092	Phase II Funded Census Block	12/31/2015	1	
530330312021026	5161	525161	47.260191	-122.133324	156th Ave SE	Auburn	WA	98092	Phase II Funded Census Block	12/31/2015	1	
530330312021026	5161	525161	47.260191	-122.133324	156th Ave SE	Auburn	WA	98092	Phase II Funded Census Block	12/31/2015	1	
530330312021026	5161	525161	47.259400	-122.138525	156th Ave SE	Auburn	WA	98092	Phase II Funded Census Block	12/31/2015	1	
530330312021026	5161	525161	47.259546	-122.135788	37831 Auburn-enumclaw Rd SE	Auburn	WA	98092	Phase II Funded Census Block	12/31/2015	4	MDU
530330312021026	5161	525161	47.258623	-122.138290	37765 Auburn-enumclaw Rd SE	Auburn	WA	98092	Phase II Funded Census Block	12/31/2015	1	
530330312025024	5161	525161	47.226478	-122.104370	41801 180th Ave SE	Enumclaw	WA	98022	Phase II Funded Census Block	12/31/2015	1	
530330312025024	5161	525161	47.226478	-122.104370	41801 180th Ave SE	Enumclaw	WA	98022	Phase II Funded Census Block	12/31/2015	1	
530330312041024	5161	525161	47.317550	-122.139583	15118 SE Auburn Black Diamond	Auburn	WA	98092	Phase II Funded Census Block	12/31/2015	1	
530330312044018	5161	525161	47.317471	-122.142079	14920 SE Auburn Black Diamond	Auburn	WA	98092	Phase II Funded Census Block	12/31/2015	1	
530330314002027	5161	525161	47.207518	-121.981351	125 Battersby Ave	Enumclaw	WA	98022	Phase II Funded Census Block	12/31/2015	7	MDU
530330315011003	5161	525161	47.375609	-121.875090	25233 352nd Ave SE	Ravensdale	WA	98051	Phase II Funded Census Block	12/31/2015	1	
530330315012034	5161	525161	47.326130	-121.907832	30608 Cumberland Kanasket Rd	Ravensdale	WA	98051	Phase II Funded Census Block	12/31/2015	1	
530330315012034	5161	525161	47.326966	-121.907931	30512 Cumberland Kanasket Rd	Ravensdale	WA	98051	Phase II Funded Census Block	12/31/2015	1	
530330315012034	5161	525161	47.327615	-121.907954	30424 Cumberland Kanasket Rd	Ravensdale	WA	98051	Phase II Funded Census Block	12/31/2015	1	
530330315012034	5161	525161	47.326168	-121.907993	30616 Cumberland Kanasket Rd	Ravensdale	WA	98051	Phase II Funded Census Block	12/31/2015	1	
530330315012034	5161	525161	47.327428	-121.907162	30428 Cumberland Kanasket Rd	Ravensdale	WA	98051	Phase II Funded Census Block	12/31/2015	1	
530330315012040	5161	525161	47.336776	-121.935160	30725 SE Retreat Kanasket Rd	Ravensdale	WA	98051	Extremely High-Cost Census Block	12/31/2015	1	
530330315012090	5161	525161	47.292966	-121.903545	34213 328th Way SE	Enumclaw	WA	98022	Phase II Funded Census Block	12/31/2015	1	
530330315012090	5161	525161	47.297392	-121.894342	33707 SE 339th PI	Enumclaw	WA	98022	Phase II Funded Census Block	12/31/2015	1	
530330315012090	5161	525161	47.297392	-121.894342	33707 SE 339th PI	Enumclaw	WA	98022	Phase II Funded Census Block	12/31/2015	1	
530330315012090	5161	525161	47.290506	-121.908404	325th Ave SE	Enumclaw	WA	98022	Phase II Funded Census Block	12/31/2015	1	
530330315012091	5161	525161	47.290226	-121.902219	34430 328th Way SE	Enumclaw	WA	98022	Phase II Funded Census Block	12/31/2015	2	MDU
530330315012091	5161	525161	47.291601	-121.901330	33508 SE 339th PI	Ravensdale	WA	98051	Phase II Funded Census Block	12/31/2015	1	
530330315012122	5161	525161	47.287434	-121.898275	34855 336th Ave SE	Enumclaw	WA	98022	Phase II Funded Census Block	12/31/2015	1	
530330315012122	5161	525161	47.285495	-121.893160	34888 336th Ave SE	Enumclaw	WA	98022	Phase II Funded Census Block	12/31/2015	1	
530330315013005	5161	525161	47.314667	-121.891438	33804 SE Green River Headwork	Ravensdale	WA	98051	Phase II Funded Census Block	12/31/2015	2	MDU
530330315013031	5161	525161	47.286663	-121.937266	30409 SE 352nd St	Enumclaw	WA	98022	Phase II Funded Census Block	12/31/2015	2	MDU
530330315013031	5161	525161	47.285401	-121.934341	30601 SE 352nd St	Enumclaw	WA	98022	Phase II Funded Census Block	12/31/2015	1	
530330315013031	5161	525161	47.286443	-121.935126	30432 SE 352nd St	Enumclaw	WA	98022	Phase II Funded Census Block	12/31/2015	1	
530330315013038	5161	525161	47.290454	-121.929738	34516 309th Ave SE	Enumclaw	WA	98022	Phase II Funded Census Block	12/31/2015	1	
530330315013064	5161	525161	47.273785	-121.933454	36410 Veazie Cumberland Rd SE	Enumclaw	WA	98022	Phase II Funded Census Block	12/31/2015		

Please use this tab to report Geocoded Information for locations newly built to in the prior calendar year (FCC 14-190, Paragraph 125)

15-Digit Census Block Code	NECA assigned operating company code (OCN)	Study Area Code (SAC)	Latitude (to six decimal places)	Longitude (to six decimal places)	Street address	City	State	Zip Code	Phase II-funded block or extremely high-cost census block	Date of deployment	Number of Units	Explanation (if # of units exceeds 1; e.g., a multi-dwelling unit)
530330315013064	5161	525161	47.273785	-121.933454	36410 Veazie Cumberland Rd SE	Enumclaw	WA	98022	Phase II Funded Census Block	12/31/2015	1	
530330315013064	5161	525161	47.275591	-121.932086	36226 Veazie Cumberland Rd SE	Enumclaw	WA	98022	Phase II Funded Census Block	12/31/2015	1	
530330315013082	5161	525161	47.273965	-121.935897	36419 307th Ave SE	Enumclaw	WA	98022	Phase II Funded Census Block	12/31/2015	1	
530330315013082	5161	525161	47.275164	-121.935827	36225 307th Ave SE	Enumclaw	WA	98022	Phase II Funded Census Block	12/31/2015	1	
530330315013082	5161	525161	47.278422	-121.936834	35901 306th Ave SE	Enumclaw	WA	98022	Phase II Funded Census Block	12/31/2015	1	
530330315013082	5161	525161	47.279274	-121.936819	30511 SE 358th St	Enumclaw	WA	98022	Phase II Funded Census Block	12/31/2015	1	
530330315013082	5161	525161	47.276277	-121.935792	36137 307th Ave SE	Enumclaw	WA	98022	Phase II Funded Census Block	12/31/2015	1	
530330315013082	5161	525161	47.278865	-121.934825	30613 SE 358th St	Enumclaw	WA	98022	Phase II Funded Census Block	12/31/2015	1	
530330315013082	5161	525161	47.280735	-121.934839	30624 SE 358th St	Enumclaw	WA	98022	Phase II Funded Census Block	12/31/2015	2	MDU
530330315013082	5161	525161	47.276122	-121.933564	36220 307th Ave SE	Enumclaw	WA	98022	Phase II Funded Census Block	12/31/2015	1	
530330315013082	5161	525161	47.277392	-121.933525	36118 307th Ave SE	Enumclaw	WA	98022	Phase II Funded Census Block	12/31/2015	1	
530330315013082	5161	525161	47.276250	-121.932359	36207 Veazie Cumberland Rd SE	Enumclaw	WA	98022	Phase II Funded Census Block	12/31/2015	1	
530330315013082	5161	525161	47.277284	-121.932029	36117 Veazie Cumberland Rd SE	Enumclaw	WA	98022	Phase II Funded Census Block	12/31/2015	1	
530330315013082	5161	525161	47.279189	-121.931714	35725 Veazie Cumberland Rd SE	Enumclaw	WA	98022	Phase II Funded Census Block	12/31/2015	1	
530330315013082	5161	525161	47.281035	-121.931220	35724 Veazie Cumberland Rd SE	Enumclaw	WA	98022	Phase II Funded Census Block	12/31/2015	1	
530330315013082	5161	525161	47.280909	-121.930376	35701 Veazie Cumberland Rd SE	Enumclaw	WA	98022	Phase II Funded Census Block	12/31/2015	1	
530330315013082	5161	525161	47.280903	-121.930376	35701 Veazie Cumberland Rd SE	Enumclaw	WA	98022	Phase II Funded Census Block	12/31/2015	1	
530330315013082	5161	525161	47.280836	-121.929976	SE Veazie Cumberland Rd	Enumclaw	WA	98022	Phase II Funded Census Block	12/31/2015	1	
530330315013083	5161	525161	47.245475	-121.980175	39621 272nd Ave SE	Enumclaw	WA	98022	Phase II Funded Census Block	12/31/2015	1	
530330315013083	5161	525161	47.251187	-121.982447	39007 272nd Ave SE	Enumclaw	WA	98022	Phase II Funded Census Block	12/31/2015	1	
530330315013083	5161	525161	47.251187	-121.982447	39007 272nd Ave SE	Enumclaw	WA	98022	Phase II Funded Census Block	12/31/2015	2	MDU
530330315013083	5161	525161	47.245825	-121.979559	39320 272nd Ave SE	Enumclaw	WA	98022	Phase II Funded Census Block	12/31/2015	1	
530330315021127	5161	525161	47.279274	-121.927702	35816 Cumberland Way SE	Enumclaw	WA	98022	Phase II Funded Census Block	12/31/2015	1	
530330315021127	5161	525161	47.279274	-121.927702	35816 Cumberland Way SE	Enumclaw	WA	98022	Phase II Funded Census Block	12/31/2015	1	
530330315021127	5161	525161	47.276398	-121.926710	36120 312th Ave SE	Enumclaw	WA	98022	Phase II Funded Census Block	12/31/2015	1	
530330315021127	5161	525161	47.277031	-121.926775	36110 312th Ave SE	Enumclaw	WA	98022	Phase II Funded Census Block	12/31/2015	1	
530330315021127	5161	525161	47.277031	-121.926775	36110 312th Ave SE	Enumclaw	WA	98022	Phase II Funded Census Block	12/31/2015	1	
530330315021127	5161	525161	47.278692	-121.927594	35830 Cumberland Way SE	Enumclaw	WA	98022	Phase II Funded Census Block	12/31/2015	1	
530330315021127	5161	525161	47.278692	-121.927594	35830 Cumberland Way SE	Enumclaw	WA	98022	Phase II Funded Census Block	12/31/2015	1	
530330315021127	5161	525161	47.279026	-121.927542	35822 Cumberland Way SE	Enumclaw	WA	98022	Phase II Funded Census Block	12/31/2015	1	
530330315021127	5161	525161	47.280506	-121.926743	35636 Cumberland Way SE	Enumclaw	WA	98022	Phase II Funded Census Block	12/31/2015	1	
530330315021127	5161	525161	47.276336	-121.924112	36128 312th Ave SE	Enumclaw	WA	98022	Phase II Funded Census Block	12/31/2015	1	
530330315021127	5161	525161	47.276336	-121.924112	36128 312th Ave SE	Enumclaw	WA	98022	Phase II Funded Census Block	12/31/2015	1	
530330315021127	5161	525161	47.276970	-121.924116	36104 312th Ave SE	Enumclaw	WA	98022	Phase II Funded Census Block	12/31/2015	1	
530330315021127	5161	525161	47.277589	-121.923988	31326 SE 360th Pl	Enumclaw	WA	98022	Phase II Funded Census Block	12/31/2015	1	
530330315021129	5161	525161	47.271776	-121.930575	36615 312th Ave SE	Enumclaw	WA	98022	Phase II Funded Census Block	12/31/2015	1	
530330315021129	5161	525161	47.272357	-121.929733	36531 312th Ave SE	Enumclaw	WA	98022	Phase II Funded Census Block	12/31/2015	1	
530330315021129	5161	525161	47.271130	-121.928136	36625 312th Ave SE	Enumclaw	WA	98022	Phase II Funded Census Block	12/31/2015	2	MDU
530330315021129	5161	525161	47.271130	-121.928136	36625 312th Ave SE	Enumclaw	WA	98022	Phase II Funded Census Block	12/31/2015	1	
530330315021129	5161	525161	47.274828	-121.928807	36305 312th Ave SE	Enumclaw	WA	98022	Phase II Funded Census Block	12/31/2015	1	
530330315021129	5161	525161	47.275836	-121.928520	36213 312th Ave SE	Enumclaw	WA	98022	Phase II Funded Census Block	12/31/2015	1	
530330315021129	5161	525161	47.275836	-121.928520	36213 312th Ave SE	Enumclaw	WA	98022	Phase II Funded Census Block	12/31/2015	1	
530330315021129	5161	525161	47.276832	-121.928238	36115 312th Ave SE	Enumclaw	WA	98022	Phase II Funded Census Block	12/31/2015	1	
530330315021129	5161	525161	47.276832	-121.928238	36115 312th Ave SE	Enumclaw	WA	98022	Phase II Funded Census Block	12/31/2015	1	
530330315021129	5161	525161	47.276513	-121.927774	312th Ave SE		WA		Phase II Funded Census Block	12/31/2015	1	
530330315021129	5161	525161	47.277264	-121.927975	312th Ave SE		WA		Phase II Funded Census Block	12/31/2015	1	
530330315022013	5161	525161	47.225103	-121.956471	28909 SE 416th St	Enumclaw	WA	98022	Phase II Funded Census Block	12/31/2015	1	
530330315022013	5161	525161	47.226878	-121.956444	28827 SE 416th St	Enumclaw	WA	98022	Phase II Funded Census Block	12/31/2015	2	MDU
530330315022013	5161	525161	47.227198	-121.959927	28731 SE 416th St	Enumclaw	WA	98022	Phase II Funded Census Block	12/31/2015	1	
530330315022013	5161	525161	47.226291	-121.954031	28925 SE 416th St	Enumclaw	WA	98022	Phase II Funded Census Block	12/31/2015	2	MDU
530330315022038	5161	525161	47.227449	-121.966062	28121 SE 416th St	Enumclaw	WA	98022	Phase II Funded Census Block	12/31/2015	1	
530330316032004	5161	525161	47.345060	-121.951652	29607 SE 286th St	Ravensdale	WA	98051	Phase II Funded Census Block	12/31/2015	1	
530330316032023	5161	525161	47.339330	-121.943678	30109 SE Retreat Kanasket Rd	Bainsdale	WA	98051	Phase II Funded Census Block	12/31/2015	1	
530330317041008	5161	525161	47.355151	-122.130866	27500 156th Ave SE	Kent	WA	98042	Phase II Funded Census Block	12/31/2015	1	
530330317041008	5161	525161	47.355740	-122.129836	27498 156th Ave SE	Kent	WA	98042	Phase II Funded Census Block	12/31/2015	2	MDU
530330317043018	5161	525161	47.345260	-122.162005	28606 132nd Ave SE	Kent	WA	98042	Phase II Funded Census Block	12/31/2015	1	
530330317043018	5161	525161	47.345578	-122.160584	28519 136th Ave SE	Kent	WA	98042	Phase II Funded Census Block	12/31/2015	1	
530330317043018	5161	525161	47.345578	-122.160584	28519 136th Ave SE	Kent	WA	98042	Phase II Funded Census Block	12/31/2015	1	
530330317061016	5161	525161	47.367786	-122.115057	17108 SE 261st St	Covington	WA	98042	Phase II Funded Census Block	12/31/2015	1	
530330317061016	5161	525161	47.367697	-122.114584	17005 SE 261st St	Covington	WA	98042	Phase II Funded Census Block	12/31/2015	1	
530330317061016	5161	525161	47.367882	-122.114657	17007 SE 261st St	Covington	WA	98042	Phase II Funded Census Block	12/31/2015	1	
530330317061018	5161	525161	47.370394	-122.111743	25819 173rd Ave SE	Covington	WA	98042	Phase II Funded Census Block	12/31/2015	1	
530330317062006	5161	525161	47.361312	-122.103006	26716 178th Loop SE	Kent	WA	98042	Phase II Funded Census Block	12/31/2015	1	
530330318002015	5161	525161	47.411280	-122.117644		WA			Phase II Funded Census Block	12/31/2015	1	
530330318002019	5161	525161	47.421486	-122.098687	18015 SE Lake Youngs Rd	Renton	WA	98058	Phase II Funded Census Block	12/31/2015	1	
530330318002035	5161	525161	47.405609	-122.156881	13820 SE 216th St	Kent	WA	98042	Phase II Funded Census Block	12/31/2015	1	
530330318002035	5161	525161	47.408935	-122.157416	13200 SE 216th St	Kent	WA	98042	Phase II Funded Census Block	12/31/2015	2	MDU
530330319041033	5161	525161	47.440140	-122.067352	20441 SE 180th St	Maple Valley	WA	98038	Phase II Funded Census Block	12/31/2015	1	
530330320021035	5161	525161	47.411355	-122.028941	23401 SE 212th St	Maple Valley	WA	98038	Phase II Funded Census Block	12/31/2015	1	
530330320031048	5161	525161	47.401012	-122.023508	22112 238th Pl SE	Maple Valley	WA	98038	Phase II Funded Census Block	12/31/2015	1	
530330320031061	5161	525161	47.379886	-122.016484	24260 SE 248th St	Maple Valley	WA	98038	Phase II Funded Census Block	12/31/2015	1	
530330320032011	5161	525161	47.426509	-121.976445	27244 SE 196th St	Maple Valley	WA	98038	Phase II Funded Census Block	12/31/2015	1	
530330320032011	5161	525161	47.426509	-121.976445	27244 SE 196th St	Maple Valley	WA	98038	Phase II Funded Census Block	12/31/2015	1	
530330320032011	5161	525161	47.426509	-121.976445	27244 SE 196th St	Maple Valley	WA	98038	Phase II Funded Census Block	12/31/2015	1	
530330320034050	5161	525161	47.426401	-121.969251	19420 276th Ave SE	Issaquah	WA	98027	Phase II Funded Census Block	12/31/2015	1	
530330320034050	5161	525161	47.426401	-121.969251	19420 276th Ave SE	Issaquah	WA	98027	Phase II Funded Census Block	12/31/2015	1	
530330320034050	5161	525161	47.428489	-121.970204	28115 SE 192nd St	Issaquah	WA	98027	Phase II Funded Census Block	12/31/2015	1	
530330320034050	5161	525161	47.428489	-121.970204	28115 SE 192nd St	Issaquah	WA	98027	Phase II Funded Census Block	12/31/2015	1	
530330322083012	5161	525161	47.566409	-122.054937	4405 E Lake Sammamish Pkwy	Issaquah	WA	98029	Phase II Funded Census Block	12/31/2015	1	
530330322083024	5161	525161	47.555696	-122.065032	2010 NW Sammamish Rd	Issaquah	WA	98027	Phase II Funded Census Block	12/31/2015	5	MDU
530330322083024	5161	525161	47.555696	-122.065032	2010 NW Sammamish Rd	Issaquah	WA	98027	Phase II Funded Census Block			

Please use this tab to report Geocoded Information for locations newly built to in the prior calendar year (FCC 14-190, Paragraph 125)

15-Digit Census Block Code	NECA assigned operating company code (OCN)	Study Area Code (SAC)	Latitude (to six decimal places)	Longitude (to six decimal places)	Street address	City	State	Zip Code	Phase II-funded block or extremely high-cost census block	Date of deployment	Number of Units	Explanation (if # of units exceeds 1; e.g., a multi-dwelling unit)
53033022083032	5161	525161	47.530701	-122.045884	5500 220th Ave SE	Issaquah	WA	98029	Phase II Funded Census Block	12/31/2015	1	
53033022083040	5161	525161	47.551444	-122.033224	1801 10th Ave NW	Issaquah	WA	98027	Phase II Funded Census Block	12/31/2015	1	
53033022101005	5161	525161	47.581484	-121.975604	3133 273rd Ave SE	Issaquah	WA	98029	Phase II Funded Census Block	12/31/2015	1	
53033022101005	5161	525161	47.583106	-121.975773	27215 SE Duthie Hill Rd	Issaquah	WA	98029	Phase II Funded Census Block	12/31/2015	1	
53033022101005	5161	525161	47.581394	-121.974306	3114 273rd Ave SE	Issaquah	WA	98029	Phase II Funded Census Block	12/31/2015	1	
53033022101005	5161	525161	47.583743	-121.974745	27307 SE Duthie Hill Rd	Issaquah	WA	98029	Phase II Funded Census Block	12/31/2015	1	
53033022101049	2408	522408	47.537002	-121.971419	27605 SE High Point Way	Issaquah	WA	98027	Phase II Funded Census Block	12/31/2015	1	
53033022101049	2408	522408	47.537038	-121.970075	27801 SE High Point Way	Issaquah	WA	98027	Phase II Funded Census Block	12/31/2015	1	
53033022101051	5161	525161	47.536757	-121.972925	27515 SE High Point Way	Issaquah	WA	98027	Phase II Funded Census Block	12/31/2015	1	
53033022101051	2408	525161	47.537034	-121.972033	27529 SE High Point Way	Issaquah	WA	98027	Phase II Funded Census Block	12/31/2015	1	
53033022101051	2408	525161	47.537034	-121.972033	27529 SE High Point Way	Issaquah	WA	98027	Phase II Funded Census Block	12/31/2015	1	
53033022102007	5161	525161	47.532858	-121.983375	26707 SE 76th Pl	Issaquah	WA	98027	Phase II Funded Census Block	12/31/2015	1	
53033022102007	5161	525161	47.532852	-121.982813	26729 SE 76th Pl	Issaquah	WA	98027	Phase II Funded Census Block	12/31/2015	1	
53033022102007	5161	525161	47.532400	-121.982196	26805 SE 76th Pl	Issaquah	WA	98027	Phase II Funded Census Block	12/31/2015	1	
53033022102007	5161	525161	47.532982	-121.982392	26802 SE 76th Pl	Issaquah	WA	98027	Phase II Funded Census Block	12/31/2015	1	
53033022102007	5161	525161	47.532997	-121.982069	26808 SE 76th Pl	Issaquah	WA	98027	Phase II Funded Census Block	12/31/2015	1	
53033022102007	5161	525161	47.532326	-121.981703	26817 SE 76th Pl	Issaquah	WA	98027	Phase II Funded Census Block	12/31/2015	1	
53033022102007	5161	525161	47.530109	-121.981650	26822 SE 76th Pl	Issaquah	WA	98027	Phase II Funded Census Block	12/31/2015	1	
53033022102007	5161	525161	47.532211	-121.981169	26831 SE 76th Pl	Issaquah	WA	98027	Phase II Funded Census Block	12/31/2015	2	MDU
53033022102007	5161	525161	47.530336	-121.981207	26832 SE 76th Pl	Issaquah	WA	98027	Phase II Funded Census Block	12/31/2015	1	
53033022102007	5161	525161	47.532540	-121.980897	26833 SE 76th Pl	Issaquah	WA	98027	Phase II Funded Census Block	12/31/2015	1	
53033022102007	5161	525161	47.533804	-121.979425	27511 271st Ave SE	Issaquah	WA	98027	Phase II Funded Census Block	12/31/2015	1	
53033022102007	5161	525161	47.534682	-121.979332	27011 SE 74th St	Issaquah	WA	98027	Phase II Funded Census Block	12/31/2015	1	
53033022102007	5161	525161	47.533800	-121.978868	7522 271st Ave SE	Issaquah	WA	98027	Phase II Funded Census Block	12/31/2015	1	
53033022102007	5161	525161	47.533536	-121.978173	7515 272nd Ave SE	Issaquah	WA	98027	Phase II Funded Census Block	12/31/2015	1	
53033022102007	5161	525161	47.534138	-121.978813	7501 271st Ave SE	Issaquah	WA	98027	Phase II Funded Census Block	12/31/2015	1	
53033022102007	5161	525161	47.534727	-121.978519	27101 SE 74th St	Issaquah	WA	98027	Phase II Funded Census Block	12/31/2015	1	
53033022102007	5161	525161	47.535910	-121.977409	7229 272nd Ave SE	Issaquah	WA	98027	Phase II Funded Census Block	12/31/2015	1	
53033022102007	5161	525161	47.535664	-121.975928	27250 SE High Point Way	Issaquah	WA	98027	Phase II Funded Census Block	12/31/2015	1	
53033022102007	5161	525161	47.537664	-121.976384	7025 272nd Ave SE	Issaquah	WA	98027	Phase II Funded Census Block	12/31/2015	1	
53033022102007	5161	525161	47.537294	-121.975983	7123 272nd Ave SE	Issaquah	WA	98027	Phase II Funded Census Block	12/31/2015	1	
53033022102007	5161	525161	47.537501	-121.974013	27422 SE High Point Way	Issaquah	WA	98027	Phase II Funded Census Block	12/31/2015	1	
53033022102007	5161	525161	47.537513	-121.973269	27430 SE High Point Way	Issaquah	WA	98027	Phase II Funded Census Block	12/31/2015	2	MDU
53033022102007	5161	525161	47.537918	-121.972833	27516 SE High Point Way	Issaquah	WA	98027	Phase II Funded Census Block	12/31/2015	1	
53033022102007	5161	525161	47.538386	-121.976323	7001 272nd Ave SE	Issaquah	WA	98027	Phase II Funded Census Block	12/31/2015	1	
53033022102007	5161	525161	47.540180	-121.975698	6805 272nd Ave SE	Issaquah	WA	98027	Phase II Funded Census Block	12/31/2015	1	
53033022102007	2408	525161	47.538622	-121.972006	27530 SE High Point Way	Issaquah	WA	98027	Phase II Funded Census Block	12/31/2015	1	
53033025002024	2408	522408	47.630805	-121.883475	34104 NE 24th St	Carnation	WA	98014	Phase II Funded Census Block	12/31/2015	1	
53033025002057	2408	522408	47.637765	-121.920004	NE Tolt Hill Rd	WA			Phase II Funded Census Block	12/31/2015	1	
53033025002057	2408	522408	47.637765	-121.920004	NE Tolt Hill Rd	WA			Phase II Funded Census Block	12/31/2015	3	MDU
53033025003001	2408	522408	47.651750	-121.917627	5003 316th Ave NE	Carnation	WA	98014	Phase II Funded Census Block	12/31/2015	1	
53033025003001	2408	522408	47.653298	-121.919826	5123 316th Ave NE	Carnation	WA	98014	Phase II Funded Census Block	12/31/2015	1	
53033025003001	2408	522408	47.653363	-121.919817	5121 316th Ave NE	Carnation	WA	98014	Phase II Funded Census Block	12/31/2015	1	
53033026021025	2408	522408	47.515698	-121.876429	34814 Se Jacobia St	Snoqualmie	WA	98065	Phase II Funded Census Block	12/31/2015	1	
53033026021025	2408	522408	47.515698	-121.876429	34818 Se Jacobia St	Snoqualmie	WA	98065	Phase II Funded Census Block	12/31/2015	1	
53033026021054	2408	522408	47.511768	-121.872736	9812 351st Ave SE	Snoqualmie	WA	98065	Phase II Funded Census Block	12/31/2015	1	
53033026021054	2408	522408	47.511902	-121.871929	9806 351st Ave SE	Snoqualmie	WA	98065	Phase II Funded Census Block	12/31/2015	1	
53033026021054	2408	522408	47.512921	-121.871935	9734 351st Ave SE	Snoqualmie	WA	98065	Phase II Funded Census Block	12/31/2015	1	
53033026021054	2408	522408	47.512896	-121.871126	9735 352nd Ave SE	Snoqualmie	WA	98065	Phase II Funded Census Block	12/31/2015	1	
53033026021054	2408	522408	47.512020	-121.870305	9742 352nd Ave SE	Snoqualmie	WA	98065	Phase II Funded Census Block	12/31/2015	1	
53033026021054	2408	522408	47.512955	-121.870214	9718 352nd Ave SE	Snoqualmie	WA	98065	Phase II Funded Census Block	12/31/2015	1	
53033026021054	2408	522408	47.512074	-121.867977	9818 354th Ave SE	Snoqualmie	WA	98065	Phase II Funded Census Block	12/31/2015	1	
53033026021054	2408	522408	47.512882	-121.867067	9706 355th Ave SE	Snoqualmie	WA	98065	Phase II Funded Census Block	12/31/2015	1	
53033026021054	2408	522408	47.514126	-121.872753	9611 351st Ave SE	Snoqualmie	WA	98065	Phase II Funded Census Block	12/31/2015	1	
53033026021054	2408	522408	47.512794	-121.869207	353rd Pl SE	WA			Phase II Funded Census Block	12/31/2015	1	
53033026021054	2408	522408	47.512024	-121.870908	352nd Ave SE	WA			Phase II Funded Census Block	12/31/2015	1	
53033026021054	2408	522408	47.512794	-121.868917	353rd Pl SE	WA			Phase II Funded Census Block	12/31/2015	1	
53033026021054	2408	522408	47.511936	-121.877504	SE 99th St	WA			Phase II Funded Census Block	12/31/2015	1	
53033026021054	2408	522408	47.512805	-121.877546	SE 99th St	WA			Phase II Funded Census Block	12/31/2015	1	
53033026021054	2408	522408	47.512729	-121.877833	SE 99th St	WA			Phase II Funded Census Block	12/31/2015	1	
53033026021054	2408	522408	47.513825	-121.878241	34500 Se 99th St	Snoqualmie	WA	98065	Phase II Funded Census Block	12/31/2015	1	
53033026021054	2408	522408	47.513825	-121.878241	SE 99th St	WA			Phase II Funded Census Block	12/31/2015	1	
53033027043046	2408	522408	47.498862	-121.788942	463 NW 8th St	North Bend	WA	98045	Phase II Funded Census Block	12/31/2015	1	
53033027043046	2408	522408	47.499300	-121.789256	456 Bendigo Blvd N	North Bend	WA	98045	Phase II Funded Census Block	12/31/2015	1	
530350803002005	5161	525161	47.581229	-122.619246	Schley Blvd	WA			Phase II Funded Census Block	12/31/2015	1	
530350803002005	5161	525161	47.580693	-122.620622	Zeeden Way	WA			Phase II Funded Census Block	12/31/2015	1	
530350809001018	5161	525161	47.554512	-122.708025	818 Archie Ave W	Bremerton	WA	98312	Phase II Funded Census Block	12/31/2015	1	
530350809001018	5161	525161	47.560340	-122.711847	261 Archie Ave W	Bremerton	WA	98312	Phase II Funded Census Block	12/31/2015	1	
530350809001018	5161	525161	47.560340	-122.711847	261 Archie Ave W	Bremerton	WA	98312	Phase II Funded Census Block	12/31/2015	1	
530350809001018	5161	525161	47.560207	-122.711004	4459 W Kitsap Lake Rd	Bremerton	WA	98312	Phase II Funded Census Block	12/31/2015	1	
530350809001018	5161	525161	47.561787	-122.711166	207 Kitsap Lake Rd NW	Bremerton	WA	98312	Phase II Funded Census Block	12/31/2015	1	
530350809001018	5161	525161	47.559695	-122.710471	203 Archie Ave W	Bremerton	WA	98312	Phase II Funded Census Block	12/31/2015	1	
530350809001018	5161	525161	47.559695	-122.710471	Archie Ave W	WA			Phase II Funded Census Block	12/31/2015	1	
530350809001018	5161	525161	47.559359	-122.710694	221 Archie Ave W	Bremerton	WA	98312	Phase II Funded Census Block	12/31/2015	1	
530350809004027	5161	525161	47.578883	-122.716525	Clough Pl NW	WA			Phase II Funded Census Block	12/31/2015	1	
530350903004028	5161	522400	47.714868	-122.743283	6900 NW Bogard Rd	Silverdale	WA	98383	Phase II Funded Census Block	12/31/2015	1	
530350903004028	4521	522400	47.715441	-122.743055	6910 NW Bogard Rd	Silverdale	WA	98383	Phase II Funded Census Block	12/31/2015	1	
530350903004028	521	522400	47.715917	-122.742746	16778 NW Olympic Circle Dr	Silverdale	WA	98383	Phase II Funded Census Block	12/31/2015	1	
530350903004028	4521	522400	47.716532	-122.742434	16786 NW Olympic Circle Dr	Silverdale	WA	98383	Phase II Funded Census Block	12/31/2015	1	
530350913011032	5161	525161	47.635309	-122.827430	13600 Nw Dancing Deer Way	Seabeck	WA	98380	Phase II Funded Census Block	12/31/2015	1	
530350921002014	5161	525161	47.486227	-122.671909	7130 Glenwood Rd SW	Port Orchard	WA	98367	Phase II Funded Census Block	12/31/2015	1	
530350921002014	5161	525161	47.486634	-122.671935	7126 Glenwood Rd SW	Port Orchard	WA	98367	Phase II Funded Census Block	12/31/2015	1	
530350921002014	5161	525161	47.487858	-122.672061	7120 Glenwood Rd SW	Port Orchard	WA	98367	Phase II Funded Census Block	12/31/2015	1	

Please use this tab to report Geocoded Information for locations newly built to in the prior calendar year (FCC 14-190, Paragraph 125)

15-Digit Census Block Code	NECA assigned operating company code (OCN)	Study Area Code (SAC)	Latitude (to six decimal places)	Longitude (to six decimal places)	Street address	City	State	Zip Code	Phase II-funded block or extremely high-cost census block	Date of deployment	Number of Units	Explanation (if # of units exceeds 1; e.g., a multi-dwelling unit)
530350921002036	5161	525161	47.468241	-122.769416	9005 SW Lake Flora Rd	Port Orchard	WA	98367	Extremely High-Cost Census Block	12/31/2015	2	MDU
530350921002036	5161	525161	47.465157	-122.771553	SW Lake Flora Rd		WA		Extremely High-Cost Census Block	12/31/2015	1	
530350928013004	5161	525161	47.494489	-122.601688	3811 SE Donato Ln	Port Orchard	WA	98367	Phase II Funded Census Block	12/31/2015	1	
530350928013004	5161	525161	47.495666	-122.601634	3889 SE Donato Ln	Port Orchard	WA	98367	Phase II Funded Census Block	12/31/2015	1	
530350928013004	5161	525161	47.494272	-122.601743	3805 Se Donato Ln	Port Orchard	WA	98367	Phase II Funded Census Block	12/31/2015	1	
530350928013015	5161	525161	47.481738	-122.603581	7315 SE Bielmeier Rd	Port Orchard	WA	98367	Phase II Funded Census Block	12/31/2015	1	
530350928013015	5161	525161	47.482545	-122.604519	7274 SE Bielmeier Rd	Port Orchard	WA	98367	Phase II Funded Census Block	12/31/2015	2	MDU
530350928013015	5161	525161	47.480975	-122.603373	7321 SE Bielmeier Rd	Port Orchard	WA	98367	Phase II Funded Census Block	12/31/2015	1	
530350928013015	5161	525161	47.482571	-122.603225	7275 SE Bielmeier Rd	Port Orchard	WA	98367	Phase II Funded Census Block	12/31/2015	1	
530350928013015	5161	525161	47.482571	-122.603225	7275 SE Bielmeier Rd	Port Orchard	WA	98367	Phase II Funded Census Block	12/31/2015	1	
530379751001142	2408	522408	47.417001	-121.412989	State Route 906		WA		Phase II Funded Census Block	12/31/2015	2	MDU
530379751001170	2408	522408	47.398822	-121.402368	Cascade Pl		WA		Phase II Funded Census Block	12/31/2015	1	
530379751001170	2408	522408	47.399069	-121.402092	Cascade Pl		WA		Phase II Funded Census Block	12/31/2015	1	
530379751001170	2408	522408	47.400507	-121.404053	State Highway 906		WA		Phase II Funded Census Block	12/31/2015	1	
530379751001170	2408	522408	47.398739	-121.403760	Cascade Pl		WA		Phase II Funded Census Block	12/31/2015	1	
530379751001170	2408	522408	47.398409	-121.402007	Cascade Pl		WA		Phase II Funded Census Block	12/31/2015	1	
530379751001170	2408	522408	47.398822	-121.402368	Cascade Pl		WA		Phase II Funded Census Block	12/31/2015	2	MDU
530379751001170	2408	522408	47.399069	-121.402092	Cascade Pl		WA		Phase II Funded Census Block	12/31/2015	1	
530379751002112	5161	525161	47.169373	-120.949232	841 Mohar Rd	Cle Elum	WA	98922	Phase II Funded Census Block	12/31/2015	1	
530379751002112	5161	525161	47.170422	-120.941354	21 Mohar Rd	Cle Elum	WA	98922	Phase II Funded Census Block	12/31/2015	1	
530379751003014	5161	525161	47.198413	-120.894108	1400 White Rd	Cle Elum	WA	98922	Phase II Funded Census Block	12/31/2015	1	
530379751003014	5161	525161	47.198413	-120.894108	1400 White Rd	Cle Elum	WA	98922	Phase II Funded Census Block	12/31/2015	1	
530379751003014	5161	525161	47.199536	-120.891915	130 Lannigan Spgs	Cle Elum	WA	98922	Phase II Funded Census Block	12/31/2015	1	
530379751003014	5161	525161	47.201495	-120.887808	260 Buena View Rd	Cle Elum	WA	98922	Phase II Funded Census Block	12/31/2015	2	MDU
530379751003015	5161	525161	47.199076	-120.899006	240 Lum Rd	Cle Elum	WA	98922	Phase II Funded Census Block	12/31/2015	1	
530379751003015	5161	525161	47.198255	-120.897692	150 Lum Rd	Cle Elum	WA	98922	Phase II Funded Census Block	12/31/2015	3	MDU
530379751003015	5161	525161	47.198255	-120.897692	150 Lum Rd	Cle Elum	WA	98922	Phase II Funded Census Block	12/31/2015	1	
530379751003015	5161	525161	47.200335	-120.898528	290 Lum Rd	Cle Elum	WA	98922	Phase II Funded Census Block	12/31/2015	1	
530379751003015	5161	525161	47.201152	-120.899520	1821 White Rd	Cle Elum	WA	98922	Phase II Funded Census Block	12/31/2015	2	MDU
530379751003015	5161	525161	47.202105	-120.896423	1901 White Rd	Cle Elum	WA	98922	Phase II Funded Census Block	12/31/2015	1	
530379751003015	5161	525161	47.201909	-120.899549	171 Lannigan Spgs	Cle Elum	WA	98922	Phase II Funded Census Block	12/31/2015	1	
530379751003015	5161	525161	47.202277	-120.895549	1820 White Rd	Cle Elum	WA	98922	Phase II Funded Census Block	12/31/2015	1	
530379751003248	5161	525161	47.189125	-120.901427	590 Airport Rd	Cle Elum	WA	98922	Phase II Funded Census Block	12/31/2015	1	
530379751003248	5161	525161	47.189125	-120.901427	590 Airport Rd	Cle Elum	WA	98922	Phase II Funded Census Block	12/31/2015	15	MDU
530379751003248	5161	525161	47.189125	-120.901427	590 Airport Rd	Cle Elum	WA	98922	Phase II Funded Census Block	12/31/2015	1	
530379751003248	5161	525161	47.189125	-120.901427	590 Airport Rd	Cle Elum	WA	98922	Phase II Funded Census Block	12/31/2015	1	
530379751003248	5161	525161	47.189125	-120.901427	590 Airport Rd	Cle Elum	WA	98922	Phase II Funded Census Block	12/31/2015	1	
530379751003248	5161	525161	47.189125	-120.901427	590 Airport Rd	Cle Elum	WA	98922	Phase II Funded Census Block	12/31/2015	1	
530379751004000	5161	525161	47.190692	-120.901135	661 Airport Rd	Cle Elum	WA	98922	Phase II Funded Census Block	12/31/2015	1	
530379751004000	5161	525161	47.190733	-120.900184	731 Airport Rd	Cle Elum	WA	98922	Phase II Funded Census Block	12/31/2015	1	
530379751004000	5161	525161	47.192348	-120.900886	361 White Rd	Cle Elum	WA	98922	Phase II Funded Census Block	12/31/2015	1	
530379751004000	5161	525161	47.194807	-120.900388	611 White Rd	Cle Elum	WA	98922	Phase II Funded Census Block	12/31/2015	2	MDU
530379751004000	5161	525161	47.197503	-120.898998	951 White Rd	Cle Elum	WA	98922	Phase II Funded Census Block	12/31/2015	1	
530379751004000	5161	525161	47.197542	-120.897043	1161 White Rd	Cle Elum	WA	98922	Phase II Funded Census Block	12/31/2015	1	
530379751004000	5161	525161	47.195228	-120.900566	White Rd		WA		Phase II Funded Census Block	12/31/2015	1	
530379752001000	5161	525161	47.177205	-120.886684	420 McDonald Rd	Cle Elum	WA	98922	Phase II Funded Census Block	12/31/2015	1	
530379752001000	5161	525161	47.177205	-120.886684	420 McDonald Rd	Cle Elum	WA	98922	Phase II Funded Census Block	12/31/2015	1	
530379752001000	5161	525161	47.177074	-120.888510	460 McDonald Rd	Cle Elum	WA	98922	Phase II Funded Census Block	12/31/2015	1	
530379752001000	5161	525161	47.177074	-120.888510	591 McDonald Rd	Cle Elum	WA	98922	Phase II Funded Census Block	12/31/2015	1	
530379752001000	5161	525161	47.176284	-120.888927	McDonald Rd		WA		Phase II Funded Census Block	12/31/2015	1	
530379752001000	5161	525161	47.176284	-120.888927	McDonald Rd		WA		Phase II Funded Census Block	12/31/2015	1	
530379752001008	5161	525161	47.177554	-120.893994	42 River Ranch Ln	Cle Elum	WA	98922	Phase II Funded Census Block	12/31/2015	1	
530379752001008	5161	525161	47.178247	-120.896981	480 River Ranch Ln	Cle Elum	WA	98922	Phase II Funded Census Block	12/31/2015	3	MDU
530379752001008	5161	525161	47.177725	-120.893510	I-90 E		WA		Phase II Funded Census Block	12/31/2015	1	
530379752001023	5161	525161	47.168999	-120.936436	1671 Upper Peoh Point Rd	Cle Elum	WA	98922	Phase II Funded Census Block	12/31/2015	2	MDU
530379752001023	5161	525161	47.174519	-120.930467	430 Pays Rd	Cle Elum	WA	98922	Phase II Funded Census Block	12/31/2015	1	
530379752001025	5161	525161	47.168484	-120.938913	1560 Upper Peoh Point Rd	Cle Elum	WA	98922	Phase II Funded Census Block	12/31/2015	1	
530379752001028	5161	525161	47.163604	-120.967826	201 Hidden Springs Rd	Cle Elum	WA	98922	Phase II Funded Census Block	12/31/2015	1	
530379752001028	5161	525161	47.161610	-120.967232	630 Hidden Springs Rd	Cle Elum	WA	98922	Phase II Funded Census Block	12/31/2015	1	
530379752001032	5161	525161	47.165305	-121.012176	5791 Westside Rd	Cle Elum	WA	98922	Phase II Funded Census Block	12/31/2015	1	
530379752001036	5161	525161	47.170978	-121.032211	7571 Westside Rd	Cle Elum	WA	98922	Phase II Funded Census Block	12/31/2015	1	
530379752001047	5161	525161	47.201741	-121.108692	4343 Nelson Siding Rd	Cle Elum	WA	98922	Phase II Funded Census Block	12/31/2015	1	
530379752001047	5161	525161	47.200795	-121.106935	4281 Nelson Siding Rd	Cle Elum	WA	98922	Phase II Funded Census Block	12/31/2015	1	
530379752001047	5161	525161	47.201532	-121.107451	4341 Nelson Siding Rd	Cle Elum	WA	98922	Phase II Funded Census Block	12/31/2015	1	
530379752001047	5161	525161	47.200577	-121.103611	50 Big Creek Rd	Cle Elum	WA	98922	Phase II Funded Census Block	12/31/2015	1	
530379752001047	5161	525161	47.200629	-121.102361	3601 Nelson Siding Rd	Cle Elum	WA	98922	Phase II Funded Census Block	12/31/2015	1	
530379752001047	5161	525161	47.202043	-121.102813	230 Big Creek Rd	Cle Elum	WA	98922	Phase II Funded Census Block	12/31/2015	1	
530379752001047	5161	525161	47.200434	-121.100305	3401 Nelson Siding Rd	Cle Elum	WA	98922	Phase II Funded Census Block	12/31/2015	1	
530379752001047	5161	525161	47.200077	-121.094275	3381 Nelson Siding Rd	Cle Elum	WA	98922	Phase II Funded Census Block	12/31/2015	1	
530379752001047	5161	525161	47.201326	-121.095687	3101 Nelson Siding Rd	Cle Elum	WA	98922	Phase II Funded Census Block	12/31/2015	1	
530379752001047	5161	525161	47.203001	-121.110256	4511 Nelson Siding Rd	Cle Elum	WA	98922	Phase II Funded Census Block	12/31/2015	1	
530379752001047	5161	525161	47.202502	-121.109252	4393 Nelson Siding Rd	Cle Elum	WA	98922	Phase II Funded Census Block	12/31/2015	1	
530379752001047	5161	525161	47.202424	-121.107773	4391 Nelson Siding Rd	Cle Elum	WA	98922	Phase II Funded Census Block	12/31/2015	1	
530379752001047	5161	525161	47.203107	-121.102827	330 Big Creek Rd	Cle Elum	WA	98922	Phase II Funded Census Block	12/31/2015	1	
530379752001047	5161	525161	47.201203	-121.092937	270 Scott Dr	Cle Elum	WA	98922	Phase II Funded Census Block	12/31/2015	1	
530379752001047	5161	525161	47.200936	-121.095872	Richards Rd		WA		Phase II Funded Census Block	12/31/2015	1	
530379752001048	5161	525161	47.208175	-121.110970	90 Sunshine Way	Cle Elum	WA	98922	Phase II Funded Census Block	12/31/2015	1	
530379752001048	5161	525161	47.208175	-121.110970	90 Sunshine Way	Cle Elum	WA	98922	Phase II Funded Census Block	12/31/2015	1	
530379752001048	5161	525161	47.208800	-121.110119	190 Sunshine Way	Cle Elum	WA	98922	Phase II Funded Census Block	12/31/2015	1	
530379752001048	5161	525161	47.209518	-121.108856	270 Sunshine Way	Cle Elum	WA	98922	Phase II Funded Census Block	12/31/2015	1	
530379752001048	5161	525161	47.209708	-121.108726	340 Sunshine Way	Cle Elum	WA	98922	Phase II Funded Census Block	12/31/2015	1	
530379752001048	5161	525161	47.210782	-121.107474	480 Sunshine Way	Cle Elum	WA	98922	Phase II Funded Census Block	12/31/2015	1	
530379752001048	5161	525161	47.210708	-121.107014	482 Sunshine Way	Cle Elum	WA	98922	Phase II Funded Census Block	12/31/2015	1	

Please use this tab to report Geocoded Information for locations newly built to in the prior calendar year (FCC 14-190, Paragraph 125)

15-Digit Census Block Code	NECA assigned operating company code (OCN)	Study Area Code (SAC)	Latitude (to six decimal places)	Longitude (to six decimal places)	Street address	City	State	Zip Code	Phase II-funded block or extremely high-cost census block	Date of deployment	Number of Units	Explanation (if # of units exceeds 1; e.g., a multi-dwelling unit)
530379752001048	5161	525161	47.210708	-121.107014	482 Sunshine Way	Cle Elum	WA	98922	Phase II Funded Census Block	12/31/2015	1	
530379752001118	5161	525161	47.210227	-121.127511	6151 Nelson Siding Rd	Cle Elum	WA	98922	Phase II Funded Census Block	12/31/2015	1	
530379752001118	5161	525161	47.213455	-121.129454	6640 Nelson Siding Rd	Cle Elum	WA	98922	Phase II Funded Census Block	12/31/2015	1	
530379752001118	5161	525161	47.213455	-121.129454	6640 Nelson Siding Rd	Cle Elum	WA	98922	Phase II Funded Census Block	12/31/2015	1	
530379752001118	5161	525161	47.211442	-121.127859	6241 Nelson Siding Rd	Cle Elum	WA	98922	Phase II Funded Census Block	12/31/2015	2	MDU
530379752001118	5161	525161	47.212752	-121.128596	6551 Nelson Siding Rd	Cle Elum	WA	98922	Phase II Funded Census Block	12/31/2015	1	
530379752001118	5161	525161	47.212752	-121.128596	6551 Nelson Siding Rd	Cle Elum	WA	98922	Phase II Funded Census Block	12/31/2015	1	
530379752001118	5161	525161	47.214654	-121.129621	6691 Nelson Siding Rd	Cle Elum	WA	98922	Phase II Funded Census Block	12/31/2015	1	
530379752001118	5161	525161	47.214654	-121.129621	6691 Nelson Siding Rd	Cle Elum	WA	98922	Phase II Funded Census Block	12/31/2015	1	
530379752001118	5161	525161	47.209724	-121.126823	111 Pioneer Trl	Cle Elum	WA	98922	Phase II Funded Census Block	12/31/2015	1	
530379752001118	5161	525161	47.209029	-121.125269	5911 Nelson Siding Rd	Cle Elum	WA	98922	Phase II Funded Census Block	12/31/2015	2	MDU
530379752001118	5161	525161	47.208906	-121.124163	5891 Nelson Siding Rd	Cle Elum	WA	98922	Phase II Funded Census Block	12/31/2015	1	
530379752001118	5161	525161	47.208733	-121.123109	5711 Nelson Siding Rd	Cle Elum	WA	98922	Phase II Funded Census Block	12/31/2015	1	
530379752001118	5161	525161	47.210504	-121.121774	5171 Nelson Siding Rd	Cle Elum	WA	98922	Phase II Funded Census Block	12/31/2015	1	
530379752001120	5161	525161	47.210118	-121.130429	6300 Nelson Siding Rd	Cle Elum	WA	98922	Phase II Funded Census Block	12/31/2015	1	
530379752001120	5161	525161	47.208998	-121.129490	6100 Nelson Siding Rd	Cle Elum	WA	98922	Phase II Funded Census Block	12/31/2015	1	
530379752001120	5161	525161	47.208453	-121.129065	6050 Nelson Siding Rd	Cle Elum	WA	98922	Phase II Funded Census Block	12/31/2015	1	
530379752001120	5161	525161	47.209548	-121.129971	6164 Nelson Siding Rd	Cle Elum	WA	98922	Phase II Funded Census Block	12/31/2015	1	
530379752001120	5161	525161	47.213699	-121.131767	201 Old Cedars Rd	Cle Elum	WA	98922	Phase II Funded Census Block	12/31/2015	1	
530379752001120	5161	525161	47.215742	-121.134481	491 Old Cedars Rd	Cle Elum	WA	98922	Phase II Funded Census Block	12/31/2015	1	
530379752001120	5161	525161	47.210694	-121.130817	6320 Nelson Siding Rd	Cle Elum	WA	98922	Phase II Funded Census Block	12/31/2015	1	
530379752001120	5161	525161	47.206282	-121.123009	5690 Nelson Siding Rd	Cle Elum	WA	98922	Phase II Funded Census Block	12/31/2015	1	
530379752001120	5161	525161	47.207298	-121.125745	5870 Nelson Siding Rd	Cle Elum	WA	98922	Phase II Funded Census Block	12/31/2015	1	
530379752001120	5161	525161	47.206710	-121.123835	5694 Nelson Siding Rd	Cle Elum	WA	98922	Phase II Funded Census Block	12/31/2015	1	
530379752001120	5161	525161	47.213605	-121.131335	Old Cedars Rd	WA	WA	98922	Phase II Funded Census Block	12/31/2015	1	
530379752001121	5161	525161	47.215533	-121.141945	1150 Old Cedars Rd	Cle Elum	WA	98922	Phase II Funded Census Block	12/31/2015	1	
530379752001121	5161	525161	47.214840	-121.137796	700 Old Cedars Rd	Cle Elum	WA	98922	Phase II Funded Census Block	12/31/2015	1	
530379752001121	5161	525161	47.214670	-121.136759	1972 Old Cedars Rd	Cle Elum	WA	98922	Phase II Funded Census Block	12/31/2015	1	
530379752001149	5161	525161	47.202108	-121.117967	5692 Nelson Siding Rd	Cle Elum	WA	98922	Phase II Funded Census Block	12/31/2015	2	MDU
530379752001149	5161	525161	47.203804	-121.118637	4914 Nelson Siding Rd	Cle Elum	WA	98922	Phase II Funded Census Block	12/31/2015	1	
530379752001149	5161	525161	47.203804	-121.118637	4914 Nelson Siding Rd	Cle Elum	WA	98922	Phase II Funded Census Block	12/31/2015	1	
530379752001149	5161	525161	47.203996	-121.117229	4912 Nelson Siding Rd	Cle Elum	WA	98922	Phase II Funded Census Block	12/31/2015	1	
530379752001149	5161	525161	47.203832	-121.114649	4910 Nelson Siding Rd	Cle Elum	WA	98922	Phase II Funded Census Block	12/31/2015	1	
530379752001149	5161	525161	47.205431	-121.116101	5140 Nelson Siding Rd	Cle Elum	WA	98922	Phase II Funded Census Block	12/31/2015	2	MDU
530379752001149	5161	525161	47.203960	-121.113601	4790 Nelson Siding Rd	Cle Elum	WA	98922	Phase II Funded Census Block	12/31/2015	1	
530379752001149	5161	525161	47.203885	-121.113041	4780 Nelson Siding Rd	Cle Elum	WA	98922	Phase II Funded Census Block	12/31/2015	1	
530379752001149	5161	525161	47.203885	-121.113041	4780 Nelson Siding Rd	Cle Elum	WA	98922	Phase II Funded Census Block	12/31/2015	1	
530379752001151	5161	525161	47.211473	-121.111382	691 Talmadge Rd	Cle Elum	WA	98922	Phase II Funded Census Block	12/31/2015	1	
530379752001151	5161	525161	47.211473	-121.111382	691 Talmadge Rd	Cle Elum	WA	98922	Phase II Funded Census Block	12/31/2015	1	
530379752001151	5161	525161	47.211473	-121.111382	691 Talmadge Rd	Cle Elum	WA	98922	Phase II Funded Census Block	12/31/2015	1	
530379752001152	5161	525161	47.209337	-121.111205	460 Talmadge Rd	Cle Elum	WA	98922	Phase II Funded Census Block	12/31/2015	1	
530379752001152	5161	525161	47.209337	-121.111205	460 Talmadge Rd	Cle Elum	WA	98922	Phase II Funded Census Block	12/31/2015	1	
530379752001152	5161	525161	47.211641	-121.110158	790 Talmadge Rd	Cle Elum	WA	98922	Phase II Funded Census Block	12/31/2015	1	
530379752001152	5161	525161	47.211641	-121.110158	790 Talmadge Rd	Cle Elum	WA	98922	Phase II Funded Census Block	12/31/2015	1	
530379752001152	5161	525161	47.211641	-121.109418	750 Talmadge Rd	Cle Elum	WA	98922	Phase II Funded Census Block	12/31/2015	1	
530379752001152	5161	525161	47.211324	-121.108615	421 Sunshine Way	Cle Elum	WA	98922	Phase II Funded Census Block	12/31/2015	1	
530379752001152	5161	525161	47.211324	-121.108615	421 Sunshine Way	Cle Elum	WA	98922	Phase II Funded Census Block	12/31/2015	1	
530379752001155	5161	525161	47.200930	-121.109426	4300 Nelson Siding Rd	Cle Elum	WA	98922	Phase II Funded Census Block	12/31/2015	1	
530379752001155	5161	525161	47.199416	-121.107774	200 Lund Ln	Cle Elum	WA	98922	Phase II Funded Census Block	12/31/2015	1	
530379752001155	5161	525161	47.201633	-121.109818	4686 Nelson Siding Rd	Cle Elum	WA	98922	Phase II Funded Census Block	12/31/2015	1	
530379752001155	5161	525161	47.199868	-121.106789	Nelson Siding Rd	Cle Elum	WA	98922	Phase II Funded Census Block	12/31/2015	1	
530379752001156	5161	525161	47.198182	-121.100878	3554 Nelson Siding Rd	Cle Elum	WA	98922	Phase II Funded Census Block	12/31/2015	1	
530379752001156	5161	525161	47.198182	-121.100878	3554 Nelson Siding Rd	Cle Elum	WA	98922	Phase II Funded Census Block	12/31/2015	1	
530379752001156	5161	525161	47.199186	-121.100830	3550 Nelson Siding Rd	Cle Elum	WA	98922	Phase II Funded Census Block	12/31/2015	1	
530379752001201	5161	525161	47.156745	-121.020695	1130 Woods And Steele Rd	Cle Elum	WA	98922	Phase II Funded Census Block	12/31/2015	1	
530379752001201	5161	525161	47.156745	-121.020695	1130 Woods And Steele Rd	Cle Elum	WA	98922	Phase II Funded Census Block	12/31/2015	2	MDU
530379752001201	5161	525161	47.156745	-121.020695	1130 Woods And Steele Rd	Cle Elum	WA	98922	Phase II Funded Census Block	12/31/2015	1	
530379752001201	5161	525161	47.158247	-121.012985	Revelstoke Rd	WA	WA	98922	Phase II Funded Census Block	12/31/2015	1	
530379752001207	5161	525161	47.156386	-121.023805	Woods and Steele Rd	WA	WA	98922	Phase II Funded Census Block	12/31/2015	1	
530379752001213	5161	525161	47.157289	-120.967932	120 Noble Pl	Cle Elum	WA	98922	Phase II Funded Census Block	12/31/2015	1	
530379752001213	5161	525161	47.158229	-120.967216	170 Noble Pl	Cle Elum	WA	98922	Phase II Funded Census Block	12/31/2015	1	
530379752001217	5161	525161	47.144037	-120.858159	281 Eastgate Dr	Cle Elum	WA	98922	Phase II Funded Census Block	12/31/2015	1	
530379752001231	5161	525161	47.169270	-120.887087	800 Watson Cutoff Rd	Cle Elum	WA	98922	Phase II Funded Census Block	12/31/2015	1	
530379752001231	5161	525161	47.169270	-120.887087	800 Watson Cutoff Rd	Cle Elum	WA	98922	Phase II Funded Census Block	12/31/2015	2	MDU
530379752001235	5161	525161	47.173340	-120.908442	661 Godawa Ln	Cle Elum	WA	98922	Phase II Funded Census Block	12/31/2015	1	
530379752001235	5161	525161	47.171909	-120.908352	971 Godawa Ln	Cle Elum	WA	98922	Phase II Funded Census Block	12/31/2015	3	MDU
530379752001235	5161	525161	47.171280	-120.902532	340 Godawa Ln	Cle Elum	WA	98922	Phase II Funded Census Block	12/31/2015	1	
530379752001235	5161	525161	47.171608	-120.897629	671 Hawk Haven Rd	Cle Elum	WA	98922	Phase II Funded Census Block	12/31/2015	1	
530379752001235	5161	525161	47.168967	-120.896254	560 Hawk Haven Rd	Cle Elum	WA	98922	Phase II Funded Census Block	12/31/2015	1	
530379752001235	5161	525161	47.169460	-120.895245	500 Hawk Haven Rd	Cle Elum	WA	98922	Phase II Funded Census Block	12/31/2015	1	
530379752001235	5161	525161	47.169433	-120.893924	351 Hawk Haven Rd	Cle Elum	WA	98922	Phase II Funded Census Block	12/31/2015	1	
530379752001235	5161	525161	47.169433	-120.893924	351 Hawk Haven Rd	Cle Elum	WA	98922	Phase II Funded Census Block	12/31/2015	1	
530379752001235	5161	525161	47.167778	-120.889056	1293 Watson Cutoff Rd	Cle Elum	WA	98922	Phase II Funded Census Block	12/31/2015	2	MDU
530379752001235	5161	525161	47.172288	-120.895828	563 Hawk Haven Rd	Cle Elum	WA	98922	Phase II Funded Census Block	12/31/2015	1	
530379752001235	5161	525161	47.172779	-120.893531	561 Hawk Haven Rd	Cle Elum	WA	98922	Phase II Funded Census Block	12/31/2015	2	MDU
530379752001235	5161	525161	47.171421	-120.891419	481 Watson Cutoff Rd	Cle Elum	WA	98922	Phase II Funded Census Block	12/31/2015	1	
530379752001235	5161	525161	47.170931	-120.890421	491 Watson Cutoff Rd	Cle Elum	WA	98922	Phase II Funded Census Block	12/31/2015	1	
530379752001235	5161	525161	47.172084	-120.890795	333 Watson Cutoff Rd	Cle Elum	WA	98922	Phase II Funded Census Block	12/31/2015	1	
530379752001235	5161	525161	47.172650	-120.891257	331 Watson Cutoff Rd	Cle Elum	WA	98922	Phase II Funded Census Block	12/31/2015	1	
530379752001235	5161	525161	47.173797	-120.891781	211 Watson Cutoff Rd	Cle Elum	WA	98922	Phase II Funded Census Block	12/31/2015	1	
530379752001290	5161	525161	47.141094	-120.888186	471 Sawmill Rd	Cle Elum	WA	98922	Phase II Funded Census Block	12/31/2015	1	
530379752001290	5161	525161	47.145702	-120.882796	581 Fawn Rd	Cle Elum	WA	98922	Phase II Funded Census Block	12/31/2015	1	
530379752001425	5161	525161	47.213959	-121.099641	3551 Hundley Rd	Cle Elum	WA	98922</				

Please use this tab to report Geocoded Information for locations newly built to in the prior calendar year (FCC 14-190, Paragraph 125)

15-Digit Census Block Code	NECA assigned operating company code (OCN)	Study Area Code (SAC)	Latitude (to six decimal places)	Longitude (to six decimal places)	Street address	City	State	Zip Code	Phase II-funded block or extremely high-cost census block	Date of deployment	Number of Units	Explanation (if # of units exceeds 1; e.g., a multi-dwelling unit)
530399501001173	4521	522400	45.916681	-120.675994	120 Box Canyon Rd	Goldendale	WA	98620	Phase II Funded Census Block	12/31/2015	2	MDU
530399501001173	4521	522400	45.916548	-120.670114	160 Box Canyon Rd	Goldendale	WA	98620	Phase II Funded Census Block	12/31/2015	1	
530399501001173	4521	522400	45.916524	-120.667500	168 Box Canyon Rd	Goldendale	WA	98620	Phase II Funded Census Block	12/31/2015	1	
530399501001173	4521	522400	45.916784	-120.676838			WA		Phase II Funded Census Block	12/31/2015	1	
530399501001173	4521	522400	45.915977	-120.677218			WA		Phase II Funded Census Block	12/31/2015	1	
530399501003036	4521	522400	45.866573	-120.758634	11 Berry Ln	Goldendale	WA	98620	Phase II Funded Census Block	12/31/2015	1	
530399501004021	4521	522400	45.825245	-120.838943	1103 W Broadway St	Goldendale	WA	98620	Phase II Funded Census Block	12/31/2015	1	
530399501004021	4521	522400	45.825245	-120.838943	1103 W Broadway St	Goldendale	WA	98620	Phase II Funded Census Block	12/31/2015	1	
530399501005024	4521	522400	45.816513	-120.816453	S Schuster Ave		WA		Phase II Funded Census Block	12/31/2015	1	
530399501005024	4521	522400	45.818457	-120.814787	S King Ave		WA		Phase II Funded Census Block	12/31/2015	1	
530399501005024	4521	522400	45.814042	-120.810912	1180 S Roosevelt St	Goldendale	WA	98620	Phase II Funded Census Block	12/31/2015	1	
530399501005027	4521	522400	45.815588	-120.811238	1004 S Roosevelt St	Goldendale	WA	98620	Phase II Funded Census Block	12/31/2015	1	
530399501006023	4521	522400	45.822087	-120.834914	820 W Main St	Goldendale	WA	98620	Phase II Funded Census Block	12/31/2015	1	
530399501006023	4521	522400	45.822825	-120.833394	W Broadway St		WA		Phase II Funded Census Block	12/31/2015	1	
530399501006025	4521	522400	45.823491	-120.840513	1030 W Broadway St	Goldendale	WA	98620	Phase II Funded Census Block	12/31/2015	1	
530399501006025	4521	522400	45.823411	-120.840515	1030 W Broadway St	Goldendale	WA	98620	Phase II Funded Census Block	12/31/2015	1	
530399501006025	4521	522400	45.823411	-120.840515	1030 W Broadway St	Goldendale	WA	98620	Phase II Funded Census Block	12/31/2015	1	
530399501006025	4521	522400	45.823411	-120.840515	1030 W Broadway St	Goldendale	WA	98620	Phase II Funded Census Block	12/31/2015	1	
530399501006025	4521	522400	45.819590	-120.840142	1020 W Broadway St	Goldendale	WA	98620	Phase II Funded Census Block	12/31/2015	1	
530399501006025	4521	522400	45.819590	-120.840142	1020 W Broadway St	Goldendale	WA	98620	Phase II Funded Census Block	12/31/2015	1	
530399501007013	4521	522400	45.814343	-120.823080	1103 S Columbus Ave	Goldendale	WA	98620	Phase II Funded Census Block	12/31/2015	1	
530399501007013	4521	522400	45.814256	-120.825809	W Nesbitt St		WA		Phase II Funded Census Block	12/31/2015	1	
530399501008113	4521	522400	45.877655	-120.819056	Golden Pne		WA		Phase II Funded Census Block	12/31/2015	1	
530399502001121	4521	522400	45.659604	-120.961039	140 Railroad Ave	Wishram	WA	98673	Phase II Funded Census Block	12/31/2015	1	
530399502001121	4521	522400	45.659627	-120.961769	210 Railroad Ave	Goldendale	WA	98620	Phase II Funded Census Block	12/31/2015	1	
530399502001125	4521	522400	45.660621	-120.959084	90 Main St	Wishram	WA	98673	Phase II Funded Census Block	12/31/2015	1	
530399502003015	4521	522400	45.653762	-121.168647	Smith Ranch Rd		WA		Extremely High-Cost Census Block	12/31/2015	1	
530399502003033	4521	522400	45.655999	-121.139177			WA		Phase II Funded Census Block	12/31/2015	1	
530399502003033	4521	522400	45.659275	-121.141104	207 Williams Dr	Lyle	WA	98635	Phase II Funded Census Block	12/31/2015	1	
530399502003039	4521	522400	45.647728	-121.186184	67 Grandview Rd	Lyle	WA	98635	Phase II Funded Census Block	12/31/2015	1	
530399502003066	4521	522400	45.617564	-121.173334	Airport Way		WA		Phase II Funded Census Block	12/31/2015	1	
530399502003066	4521	522400	45.623413	-121.179211	600 Dallesport Rd	Dallesport	WA	98617	Phase II Funded Census Block	12/31/2015	1	
530399502003066	4521	522400	45.624270	-121.179179	Tidymann Rd		WA		Phase II Funded Census Block	12/31/2015	1	
530399503002041	4521	522400	45.788808	-121.523332	105 Buck Creek Rd	White Salmon	WA	98672	Phase II Funded Census Block	12/31/2015	2	MDU
530399503002041	4521	522400	45.787840	-121.523339	781 Little Buck Creek Rd	White Salmon	WA	98672	Phase II Funded Census Block	12/31/2015	1	
530419701001028	5161	525161	46.648845	-123.065561	675 Jeffries Rd	Chehalis	WA	98532	Phase II Funded Census Block	12/31/2015	1	
530419701001028	5161	525161	46.649333	-123.064453	558 Chivers Rd	Chehalis	WA	98532	Phase II Funded Census Block	12/31/2015	1	
530419701001028	5161	525161	46.649161	-123.063846	556 Chivers Rd	Chehalis	WA	98532	Phase II Funded Census Block	12/31/2015	1	
530419701001028	5161	525161	46.649237	-123.062750	540 Chivers Rd	Chehalis	WA	98532	Phase II Funded Census Block	12/31/2015	1	
530419701001028	5161	525161	46.650980	-123.063168	135 Morgan Rd	Chehalis	WA	98532	Phase II Funded Census Block	12/31/2015	1	
530419701001028	5161	525161	46.649638	-123.061638	121 Morgan Rd	Chehalis	WA	98532	Phase II Funded Census Block	12/31/2015	1	
530419701001028	5161	525161	46.649638	-123.061638	121 Morgan Rd	Chehalis	WA	98532	Phase II Funded Census Block	12/31/2015	1	
530419701001028	5161	525161	46.651394	-123.061854	138 Morgan Rd	Chehalis	WA	98532	Phase II Funded Census Block	12/31/2015	1	
530419701001028	5161	525161	46.649218	-123.057913	500 Chivers Rd	Chehalis	WA	98532	Phase II Funded Census Block	12/31/2015	1	
530419701001028	5161	525161	46.649216	-123.056597	116 Old Shermar Pl	Chehalis	WA	98532	Phase II Funded Census Block	12/31/2015	1	
530419701001028	5161	525161	46.649216	-123.056597	116 Old Shermar Pl	Chehalis	WA	98532	Phase II Funded Census Block	12/31/2015	1	
530419701001028	5161	525161	46.650981	-123.057872	125 Old Shermar Pl	Chehalis	WA	98532	Phase II Funded Census Block	12/31/2015	1	
530419701001028	5161	525161	46.650981	-123.057872	125 Old Shermar Pl	Chehalis	WA	98532	Phase II Funded Census Block	12/31/2015	1	
530419701001028	5161	525161	46.650985	-123.056560	134 Old Shermar Pl	Chehalis	WA	98532	Phase II Funded Census Block	12/31/2015	1	
530419701001028	5161	525161	46.650985	-123.056560	134 Old Shermar Pl	Chehalis	WA	98532	Phase II Funded Census Block	12/31/2015	1	
530419701001028	5161	525161	46.648414	-123.055645	476 Chivers Rd	Chehalis	WA	98532	Phase II Funded Census Block	12/31/2015	2	MDU
530419701001028	5161	525161	46.648414	-123.055645	476 Chivers Rd	Chehalis	WA	98532	Phase II Funded Census Block	12/31/2015	1	
530419701001028	5161	525161	46.649908	-123.055216	474 Chivers Rd	Chehalis	WA	98532	Phase II Funded Census Block	12/31/2015	1	
530419701001028	5161	525161	46.652131	-123.052783	442 Chivers Rd	Chehalis	WA	98532	Phase II Funded Census Block	12/31/2015	1	
530419701001028	5161	525161	46.652131	-123.052783	464 Chivers Rd	Chehalis	WA	98532	Phase II Funded Census Block	12/31/2015	1	
530419701001028	5161	525161	46.649238	-123.049969	432 Chivers Rd	Chehalis	WA	98532	Phase II Funded Census Block	12/31/2015	1	
530419701001028	5161	525161	46.649232	-123.048663	414 Chivers Rd	Chehalis	WA	98532	Phase II Funded Census Block	12/31/2015	4	MDU
530419701001028	5161	525161	46.649232	-123.048663	414 Chivers Rd	Chehalis	WA	98532	Phase II Funded Census Block	12/31/2015	1	
530419701001028	5161	525161	46.649232	-123.048663	414 Chivers Rd	Chehalis	WA	98532	Phase II Funded Census Block	12/31/2015	2	MDU
530419701001028	5161	525161	46.649260	-123.058408	105 Shelby Ln	Chehalis	WA	98532	Phase II Funded Census Block	12/31/2015	1	
530419701001028	5161	525161	46.649335	-123.048162	414-34 Chivers Rd		WA		Phase II Funded Census Block	12/31/2015	1	
530419701001028	5161	525161	46.649335	-123.048162	414-34 Chivers Rd	Chehalis	WA	98532	Phase II Funded Census Block	12/31/2015	1	
530419701001028	5161	525161	46.650911	-123.058400	121 Shelby Ln	Chehalis	WA	98532	Phase II Funded Census Block	12/31/2015	1	
530419701001028	5161	525161	46.648710	-123.048602	419 Chivers Rd	Chehalis	WA	98532	Phase II Funded Census Block	12/31/2015	1	
530419701001045	5161	525161	46.628650	-123.058120	131 Robin Rd	Chehalis	WA	98532	Phase II Funded Census Block	12/31/2015	1	
530419701001045	5161	525161	46.628682	-123.056919	125 Robin Rd	Chehalis	WA	98532	Phase II Funded Census Block	12/31/2015	1	
530419701001045	5161	525161	46.628728	-123.056037	113 Robin Rd	Chehalis	WA	98532	Phase II Funded Census Block	12/31/2015	1	
530419701001045	5161	525161	46.628728	-123.056037	113 Robin Rd	Chehalis	WA	98532	Phase II Funded Census Block	12/31/2015	1	
530419701001045	5161	525161	46.628925	-123.061016	100 Dieckman Rd	Chehalis	WA	98532	Phase II Funded Census Block	12/31/2015	1	
530419701001045	5161	525161	46.629303	-123.061084	104 Dieckman Rd	Chehalis	WA	98532	Phase II Funded Census Block	12/31/2015	1	
530419701001045	5161	525161	46.629516	-123.061089	106 Dieckman Rd	Chehalis	WA	98532	Phase II Funded Census Block	12/31/2015	1	
530419701001045	5161	525161	46.629729	-123.061094	110 Dieckman Rd	Chehalis	WA	98532	Phase II Funded Census Block	12/31/2015	2	MDU
530419701001045	5161	525161	46.629942	-123.061099	112 Dieckman Rd	Chehalis	WA	98532	Phase II Funded Census Block	12/31/2015	1	
530419701001045	5161	525161	46.630084	-123.061102	114 Dieckman Rd	Chehalis	WA	98532	Phase II Funded Census Block	12/31/2015	1	
530419701001045	5161	525161	46.630226	-123.061105	116 Dieckman Rd	Chehalis	WA	98532	Phase II Funded Census Block	12/31/2015	1	
530419701001045	5161	525161	46.630452	-123.061110	120 Dieckman Rd	Chehalis	WA	98532	Phase II Funded Census Block	12/31/2015	1	
530419701001045	5161	525161	46.630730	-123.061115	122 Dieckman Rd	Chehalis	WA	98532	Phase II Funded Census Block	12/31/2015	1	
530419701001045	5161	525161	46.630757	-123.060522	124 Dieckman Rd	Chehalis	WA	98532	Phase II Funded Census Block	12/31/2015	1	
530419701001045	5161	525161	46.631030	-123.061024	126 Dieckman Rd	Chehalis	WA	98532	Phase II Funded Census Block	12/31/2015	1	
530419701001045	5161	525161	46.631374	-123.060997	130 Dieckman Rd	Chehalis	WA	98532	Phase II Funded Census Block	12/31/2015	1	
530419701001045	5161	525161	46.631374	-123.060997	130 Dieckman Rd	Chehalis	WA	98532	Phase II Funded Census Block	12/31/2015	1	
530419701001045	5161	525161	46.631560	-123.061135	134 Dieckman Rd	Chehalis	WA	98532	Phase II Funded Census Block	12/31/2015	1	

Please use this tab to report Geocoded Information for locations newly built to in the prior calendar year (FCC 14-190, Paragraph 125)

15-Digit Census Block Code	NECA assigned operating company code (OCN)	Study Area Code (SAC)	Latitude (to six decimal places)	Longitude (to six decimal places)	Street address	City	State	Zip Code	Phase II-funded block or extremely high-cost census block	Date of deployment	Number of Units	Explanation (if # of units exceeds 1; e.g., a multi-dwelling unit)
530419701001045	5161	525161	46.631560	-123.061135	134 Dieckman Rd	Chehalis	WA	98532	Phase II Funded Census Block	12/31/2015	1	
530419701001045	5161	525161	46.631709	-123.060769	136 Dieckman Rd	Chehalis	WA	98532	Phase II Funded Census Block	12/31/2015	1	
530419701001045	5161	525161	46.631921	-123.060774	138 Dieckman Rd	Chehalis	WA	98532	Phase II Funded Census Block	12/31/2015	1	
530419701001045	5161	525161	46.629293	-123.058102	132 Robin Rd	Chehalis	WA	98532	Phase II Funded Census Block	12/31/2015	1	
530419701001045	5161	525161	46.629336	-123.056925	126 Robin Rd	Chehalis	WA	98532	Phase II Funded Census Block	12/31/2015	1	
530419701001045	5161	525161	46.633492	-123.059870	168 Dieckman Rd	Chehalis	WA	98532	Phase II Funded Census Block	12/31/2015	1	
530419701001045	5161	525161	46.634433	-123.059578	172 Dieckman Rd	Chehalis	WA	98532	Phase II Funded Census Block	12/31/2015	1	
530419701001045	5161	525161	46.636422	-123.060140	220 Dieckman Rd	Chehalis	WA	98532	Phase II Funded Census Block	12/31/2015	1	
530419701001045	5161	525161	46.636070	-123.059409	192 Dieckman Rd	Chehalis	WA	98532	Phase II Funded Census Block	12/31/2015	1	
530419701001045	5161	525161	46.635818	-123.058272	182 Dieckman Rd	Chehalis	WA	98532	Phase II Funded Census Block	12/31/2015	1	
530419701001045	5161	525161	46.635818	-123.058272	182 Dieckman Rd	Chehalis	WA	98532	Phase II Funded Census Block	12/31/2015	2	MDU
530419701001045	5161	525161	46.634816	-123.057925	180 Dieckman Rd	Chehalis	WA	98532	Phase II Funded Census Block	12/31/2015	1	
530419701001045	5161	525161	46.634816	-123.057925	180 Dieckman Rd	Chehalis	WA	98532	Phase II Funded Census Block	12/31/2015	1	
530419701001045	5161	525161	46.629341	-123.055762	112 Robin Rd	Chehalis	WA	98532	Phase II Funded Census Block	12/31/2015	1	
530419701001045	5161	525161	46.629346	-123.054596	104 Robin Rd	Chehalis	WA	98532	Phase II Funded Census Block	12/31/2015	2	MDU
530419701001045	5161	525161	46.629346	-123.054596	104 Robin Rd	Chehalis	WA	98532	Phase II Funded Census Block	12/31/2015	1	
530419701001045	5161	525161	46.637494	-123.059935	216 Dieckman Rd	Chehalis	WA	98532	Phase II Funded Census Block	12/31/2015	1	
530419701001045	5161	525161	46.630878	-123.057442	206 Dieckman Rd	Chehalis	WA	98532	Phase II Funded Census Block	12/31/2015	1	
530419701001045	5161	525161	46.640484	-123.058008	248 Dieckman Rd	Chehalis	WA	98532	Phase II Funded Census Block	12/31/2015	1	
530419701001045	5161	525161	46.631466	-123.047663	1580 State Route 6	Chehalis	WA	98532	Phase II Funded Census Block	12/31/2015	1	
530419701001045	5161	525161	46.639385	-123.049476	140 Bridle Path Ln	Chehalis	WA	98532	Phase II Funded Census Block	12/31/2015	1	
530419701001045	5161	525161	46.640614	-123.049381	130 Bridle Path Ln	Chehalis	WA	98532	Phase II Funded Census Block	12/31/2015	1	
530419701001045	5161	525161	46.641140	-123.049350	128 Bridle Path Ln	Chehalis	WA	98532	Phase II Funded Census Block	12/31/2015	1	
530419701001045	5161	525161	46.641668	-123.049389	118 Bridle Path Ln	Chehalis	WA	98532	Phase II Funded Census Block	12/31/2015	1	
530419701001045	5161	525161	46.642248	-123.048994	185 Hidden Meadows Dr	Chehalis	WA	98532	Phase II Funded Census Block	12/31/2015	1	
530419701001045	5161	525161	46.642897	-123.048987	184 Hidden Meadows Dr	Chehalis	WA	98532	Phase II Funded Census Block	12/31/2015	1	
530419701001045	5161	525161	46.642015	-123.048044	115 Bridle Path Ln	Chehalis	WA	98532	Phase II Funded Census Block	12/31/2015	1	
530419701001045	5161	525161	46.644175	-123.049606	158 Hidden Meadows Dr	Chehalis	WA	98532	Phase II Funded Census Block	12/31/2015	1	
530419701001045	5161	525161	46.643584	-123.049427	170 Hidden Meadows Dr	Chehalis	WA	98532	Phase II Funded Census Block	12/31/2015	1	
530419701001045	5161	525161	46.644748	-123.049764	152 Hidden Meadows Dr	Chehalis	WA	98532	Phase II Funded Census Block	12/31/2015	1	
530419701001045	5161	525161	46.639034	-123.047924	139 Bridle Path Ln	Chehalis	WA	98532	Phase II Funded Census Block	12/31/2015	1	
530419701001045	5161	525161	46.640143	-123.046980	127 Bridle Path Ln	Chehalis	WA	98532	Phase II Funded Census Block	12/31/2015	1	
530419701001045	5161	525161	46.640823	-123.047107	125 Bridle Path Ln	Chehalis	WA	98532	Phase II Funded Census Block	12/31/2015	1	
530419701001045	5161	525161	46.641256	-123.047875	121 Bridle Path Ln	Chehalis	WA	98532	Phase II Funded Census Block	12/31/2015	1	
530419701001045	5161	525161	46.644342	-123.047224	167 Hidden Meadows Dr	Chehalis	WA	98532	Phase II Funded Census Block	12/31/2015	1	
530419701001045	5161	525161	46.647814	-123.059796	527 Chilvers Rd	Chehalis	WA	98532	Phase II Funded Census Block	12/31/2015	4	MDU
530419701001045	5161	525161	46.647492	-123.057599	501 Chilvers Rd	Chehalis	WA	98532	Phase II Funded Census Block	12/31/2015	1	
530419701001045	5161	525161	46.647492	-123.057599	501 Chilvers Rd	Chehalis	WA	98532	Phase II Funded Census Block	12/31/2015	1	
530419701001045	5161	525161	46.647721	-123.056513	493 Chilvers Rd	Chehalis	WA	98532	Phase II Funded Census Block	12/31/2015	1	
530419701001045	5161	525161	46.647721	-123.056513	493 Chilvers Rd	Chehalis	WA	98532	Phase II Funded Census Block	12/31/2015	1	
530419701001045	5161	525161	46.647053	-123.053699	479 Chilvers Rd	Chehalis	WA	98532	Phase II Funded Census Block	12/31/2015	1	
530419701001045	5161	525161	46.647060	-123.054374	471 Chilvers Rd	Chehalis	WA	98532	Phase II Funded Census Block	12/31/2015	1	
530419701001045	5161	525161	46.645427	-123.052335	463 Chilvers Rd	Chehalis	WA	98532	Phase II Funded Census Block	12/31/2015	6	MDU
530419701001045	5161	525161	46.645415	-123.050344	144 Hidden Meadows Dr	Chehalis	WA	98532	Phase II Funded Census Block	12/31/2015	1	
530419701001045	5161	525161	46.647339	-123.051934	455 Chilvers Rd	Chehalis	WA	98532	Phase II Funded Census Block	12/31/2015	1	
530419701001045	5161	525161	46.647338	-123.050672	439 Chilvers Rd	Chehalis	WA	98532	Phase II Funded Census Block	12/31/2015	1	
530419701001045	5161	525161	46.646927	-123.049686	421 Chilvers Rd	Chehalis	WA	98532	Phase II Funded Census Block	12/31/2015	1	
530419701001045	5161	525161	46.634219	-123.040848	1485 State Route 6	Chehalis	WA	98532	Phase II Funded Census Block	12/31/2015	1	
530419701001045	5161	525161	46.635898	-123.039606	1474 State Route 6	Chehalis	WA	98532	Phase II Funded Census Block	12/31/2015	1	
530419701001045	5161	525161	46.633450	-123.060332	169-a Dieckman Rd	Chehalis	WA	98532	Phase II Funded Census Block	12/31/2015	1	
530419701001059	5161	525161	46.644164	-123.018789	121 Claquato Dr	Chehalis	WA	98532	Phase II Funded Census Block	12/31/2015	1	
530419701002001	5161	525161	46.793683	-123.176828	150 Harris Rd	Rochester	WA	98579	Phase II Funded Census Block	12/31/2015	1	
530419701002002	5161	525161	46.781915	-123.185537	569 Independence Rd	Rochester	WA	98579	Phase II Funded Census Block	12/31/2015	1	
530419701002002	5161	525161	46.788542	-123.179602	685 Independence Rd	Rochester	WA	98579	Phase II Funded Census Block	12/31/2015	1	
530419701002006	5161	525161	46.791157	-123.194197	381 Harris Rd	Rochester	WA	98579	Phase II Funded Census Block	12/31/2015	1	
530419701002023	5161	525161	46.765668	-123.203111	326 Independence Rd	Rochester	WA	98579	Phase II Funded Census Block	12/31/2015	2	MDU
530419701002023	5161	525161	46.777948	-123.181231	155 Jylha Rd	Rochester	WA	98579	Phase II Funded Census Block	12/31/2015	1	
530419701002023	5161	525161	46.778329	-123.179674	133 Jylha Rd	Rochester	WA	98579	Phase II Funded Census Block	12/31/2015	1	
530419701002023	5161	525161	46.776439	-123.176639	165 Jylha Rd	Rochester	WA	98579	Phase II Funded Census Block	12/31/2015	1	
530419701002023	5161	525161	46.782989	-123.174990	179 Hyppa Rd S	Rochester	WA	98579	Phase II Funded Census Block	12/31/2015	1	
530419701002023	5161	525161	46.782989	-123.174990	179 Hyppa Rd S	Rochester	WA	98579	Phase II Funded Census Block	12/31/2015	1	
530419701002023	5161	525161	46.784827	-123.181685	640 Independence Rd	Rochester	WA	98579	Phase II Funded Census Block	12/31/2015	1	
530419701002023	5161	525161	46.786448	-123.180352	652 Independence Rd	Rochester	WA	98579	Phase II Funded Census Block	12/31/2015	1	
530419701002023	5161	525161	46.780365	-123.183987	133-a Jylha Rd	Rochester	WA	98579	Phase II Funded Census Block	12/31/2015	1	
530419701002023	5161	525161	46.783680	-123.174547	168 Hyppa Rd E	Rochester	WA	98579	Phase II Funded Census Block	12/31/2015	1	
530419701002023	5161	525161	46.783680	-123.174547	173 Hyppa Rd E	Rochester	WA	98579	Phase II Funded Census Block	12/31/2015	1	
530419701002043	2408	522408	46.636607	-123.251992	187 Chandler Rd	Chehalis	WA	98532	Phase II Funded Census Block	12/31/2015	1	
530419701002119	5161	525161	46.634649	-123.096494	284 Clinton Rd	Chehalis	WA	98532	Phase II Funded Census Block	12/31/2015	1	
530419701002119	5161	525161	46.634649	-123.096494	284 Clinton Rd	Chehalis	WA	98532	Phase II Funded Census Block	12/31/2015	1	
530419701002119	5161	525161	46.634842	-123.095601	280 Clinton Rd	Chehalis	WA	98532	Phase II Funded Census Block	12/31/2015	1	
530419701002119	5161	525161	46.635104	-123.092698	256 Clinton Rd	Chehalis	WA	98532	Phase II Funded Census Block	12/31/2015	1	
530419701002119	5161	525161	46.633468	-123.087749	194 Clinton Rd	Chehalis	WA	98532	Phase II Funded Census Block	12/31/2015	1	
530419701002120	5161	525161	46.633027	-123.088950	208 Clinton Rd	Chehalis	WA	98532	Phase II Funded Census Block	12/31/2015	1	
530419701002131	2408	522408	46.635150	-123.249922	768 Leudinghaus Rd	Chehalis	WA	98532	Phase II Funded Census Block	12/31/2015	1	
530419701002131	2408	522408	46.635009	-123.251090	Chandler Rd	WA			Phase II Funded Census Block	12/31/2015	1	
530419701002137	5161	525161	46.630319	-123.095833	133 Fay Rd	Chehalis	WA	98532	Phase II Funded Census Block	12/31/2015	1	
530419701002137	5161	525161	46.630125	-123.094456	145 Fay Rd	Chehalis	WA	98532	Phase II Funded Census Block	12/31/2015	1	
530419701002137	5161	525161	46.630425	-123.092173	167 Fay Rd	Chehalis	WA	98532	Phase II Funded Census Block	12/31/2015	1	
530419701002137	5161	525161	46.629265	-123.089407	187 Fay Rd	Chehalis	WA	98532	Phase II Funded Census Block	12/31/2015	1	
530419701002137	5161	525161	46.631448	-123.090914	169 Fay Rd	Chehalis	WA	98532	Phase II Funded Census Block	12/31/2015	1	
530419701002137	5161	525161	46.632207	-123.092649	241 Clinton Rd	Chehalis	WA	98532	Phase II Funded Census Block	12/31/2015	1	
530419701002137	5161	525161	46.629849	-123.087569	201 Fay Rd	Chehalis	WA	98532	Phase II Funded Census Block	12/31/2015	1	
530419701002137	5161	525161	46.631348	-123.088193	191 Clinton Rd	Chehalis	WA	98532	Phase II Funded Census Block	12/31/2015	1	

Please use this tab to report Geocoded Information for locations newly built to in the prior calendar year (FCC 14-190, Paragraph 125)

15-Digit Census Block Code	NECA assigned operating company code (OCN)	Study Area Code (SAC)	Latitude (to six decimal places)	Longitude (to six decimal places)	Street address	City	State	Zip Code	Phase II-funded block or extremely high-cost census block	Date of deployment	Number of Units	Explanation (if # of units exceeds 1; e.g., a multi-dwelling unit)
53041971002137	5161	525161	46.630998	-123.087132	175 Clinton Rd	Chehalis	WA	98532	Phase II Funded Census Block	12/31/2015	1	
530419711001018	5161	525161	46.736093	-122.878400	442 Teitzel Rd	Centralia	WA	98531	Phase II Funded Census Block	12/31/2015	1	
5304197110010157	5161	525161	46.687763	-122.905478	199 Proffitt Rd	Centralia	WA	98531	Phase II Funded Census Block	12/31/2015	1	
5304197110010157	5161	525161	46.690535	-122.905730	2146 Salzer Valley Rd	Centralia	WA	98531	Phase II Funded Census Block	12/31/2015	2	MDU
5304197110010157	5161	525161	46.689940	-122.897747	1266 Salzer Valley Rd	Centralia	WA	98531	Phase II Funded Census Block	12/31/2015	1	
5304197110010157	5161	525161	46.689922	-122.893564	2284 Salzer Valley Rd	Centralia	WA	98531	Phase II Funded Census Block	12/31/2015	1	
5304197110010157	5161	525161	46.689923	-122.892906	2288 Salzer Valley Rd	Centralia	WA	98531	Phase II Funded Census Block	12/31/2015	1	
5304197110010157	5161	525161	46.689758	-122.891937	2296 Salzer Valley Rd	Centralia	WA	98531	Phase II Funded Census Block	12/31/2015	1	
5304197110010157	5161	525161	46.689664	-122.888432	154 Reinke Rd	Centralia	WA	98531	Phase II Funded Census Block	12/31/2015	1	
5304197110010157	5161	525161	46.690590	-122.891270	2308 Salzer Valley Rd	Centralia	WA	98531	Phase II Funded Census Block	12/31/2015	1	
5304197110010157	5161	525161	46.690591	-122.890744	2310 Salzer Valley Rd	Centralia	WA	98531	Phase II Funded Census Block	12/31/2015	1	
5304197110010157	5161	525161	46.691499	-122.887862	124 Reinke Rd	Centralia	WA	98531	Phase II Funded Census Block	12/31/2015	1	
5304197110010163	5161	525161	46.671034	-122.904195	619 Centralia Alpha Rd	Chehalis	WA	98532	Phase II Funded Census Block	12/31/2015	1	
5304197110010176	5161	525161	46.651336	-122.754580	443 Lucas Creek Rd	Chehalis	WA	98532	Phase II Funded Census Block	12/31/2015	1	
5304197110010181	5161	525161	46.652250	-122.709759	875 Lucas Creek Rd	Chehalis	WA	98532	Phase II Funded Census Block	12/31/2015	1	
5304197110010185	5161	525161	46.648919	-122.756300	398 Lucas Creek Rd	Chehalis	WA	98532	Phase II Funded Census Block	12/31/2015	1	
5304197110010185	5161	525161	46.651387	-122.749906	482 Lucas Creek Rd	Chehalis	WA	98532	Phase II Funded Census Block	12/31/2015	1	
5304197110010192	5161	525161	46.660360	-122.834755	1335 Centralia Alpha Rd	Chehalis	WA	98532	Phase II Funded Census Block	12/31/2015	1	
5304197110010192	5161	525161	46.660116	-122.834233	1339 Centralia Alpha Rd	Chehalis	WA	98532	Phase II Funded Census Block	12/31/2015	2	MDU
5304197110010192	5161	525161	46.660771	-122.833289	1341 Centralia Alpha Rd	Chehalis	WA	98532	Phase II Funded Census Block	12/31/2015	2	MDU
5304197110010194	5161	525161	46.661239	-122.878717	913 Centralia Alpha Rd	Chehalis	WA	98532	Phase II Funded Census Block	12/31/2015	1	
5304197110010198	5161	525161	46.645511	-122.833181	888 Logan Hill Rd	Chehalis	WA	98532	Phase II Funded Census Block	12/31/2015	1	
5304197110010198	5161	525161	46.657182	-122.833476	1046 Logan Hill Rd	Chehalis	WA	98532	Phase II Funded Census Block	12/31/2015	1	
5304197110010198	5161	525161	46.655580	-122.832879	1028 Logan Hill Rd	Chehalis	WA	98532	Phase II Funded Census Block	12/31/2015	1	
5304197110010198	5161	525161	46.659285	-122.832694	1080 Logan Hill Rd	Chehalis	WA	98532	Phase II Funded Census Block	12/31/2015	1	
5304197110010198	5161	525161	46.645457	-122.828058	884 Logan Hill Rd	Chehalis	WA	98532	Phase II Funded Census Block	12/31/2015	1	
530419711001102	5161	525161	46.626410	-122.794818	883 N Fork Rd	Chehalis	WA	98532	Phase II Funded Census Block	12/31/2015	1	
530419711001102	5161	525161	46.626410	-122.794818	883 N Fork Rd	Chehalis	WA	98532	Phase II Funded Census Block	12/31/2015	1	
530419711001102	5161	525161	46.630315	-122.795304	901 N Fork Rd	Chehalis	WA	98532	Phase II Funded Census Block	12/31/2015	1	
530419711001109	5161	525161	46.628403	-122.775524	2251 Centralia Alpha Rd	Chehalis	WA	98532	Phase II Funded Census Block	12/31/2015	1	
530419711001109	5161	525161	46.628403	-122.775524	2251 Centralia Alpha Rd	Chehalis	WA	98532	Phase II Funded Census Block	12/31/2015	1	
530419711001109	5161	525161	46.628403	-122.775524	2251 Centralia Alpha Rd	Chehalis	WA	98532	Phase II Funded Census Block	12/31/2015	1	
530419711003000	5161	525161	46.622860	-122.742975	400 Oppelt Rd	Chehalis	WA	98532	Phase II Funded Census Block	12/31/2015	1	
530419711003002	5161	525161	46.622667	-122.766886	186-a Oppelt Rd	Chehalis	WA	98532	Phase II Funded Census Block	12/31/2015	1	
530419711003002	5161	525161	46.623005	-122.767869	186 Oppelt Rd	Chehalis	WA	98532	Phase II Funded Census Block	12/31/2015	1	
530419711003003	5161	525161	46.622310	-122.767164	172 Oppelt Rd	Chehalis	WA	98532	Phase II Funded Census Block	12/31/2015	1	
530419711003005	5161	525161	46.620530	-122.801147	794 N Fork Rd	Chehalis	WA	98532	Phase II Funded Census Block	12/31/2015	1	
530419711003005	5161	525161	46.620763	-122.799289	798 N Fork Rd	Chehalis	WA	98532	Phase II Funded Census Block	12/31/2015	2	MDU
530419711003005	5161	525161	46.625332	-122.794331	876 N Fork Rd	Chehalis	WA	98532	Phase II Funded Census Block	12/31/2015	1	
530419711003005	5161	525161	46.626265	-122.792884	896 N Fork Rd	Chehalis	WA	98532	Phase II Funded Census Block	12/31/2015	1	
530419713001053	5161	525161	46.560850	-122.961462	498 Conrad Rd	Winlock	WA	98596	Phase II Funded Census Block	12/31/2015	1	
530419713001054	5161	525161	46.560234	-122.950449	402 Conrad Rd	Winlock	WA	98596	Phase II Funded Census Block	12/31/2015	1	
530419713001054	5161	525161	46.560234	-122.950449	402 Conrad Rd	Winlock	WA	98596	Phase II Funded Census Block	12/31/2015	1	
530419713001054	5161	525161	46.561414	-122.950899	421 Monroe Rd	Winlock	WA	98596	Phase II Funded Census Block	12/31/2015	1	
530419713001054	5161	525161	46.560147	-122.949389	151 Johnson Rd	Winlock	WA	98596	Phase II Funded Census Block	12/31/2015	1	
530419713001055	5161	525161	46.562114	-122.934091	224 Conrad Rd	Winlock	WA	98596	Phase II Funded Census Block	12/31/2015	1	
530419713001055	5161	525161	46.562794	-122.933804	216 Conrad Rd	Winlock	WA	98596	Phase II Funded Census Block	12/31/2015	1	
530419713001055	5161	525161	46.562544	-122.932668	200 Conrad Rd	Winlock	WA	98596	Phase II Funded Census Block	12/31/2015	1	
530419713001055	5161	525161	46.562544	-122.932668	200 Conrad Rd	Winlock	WA	98596	Phase II Funded Census Block	12/31/2015	1	
530419713001055	5161	525161	46.562292	-122.930965	188 Conrad Rd	Winlock	WA	98596	Phase II Funded Census Block	12/31/2015	2	MDU
530419713001055	5161	525161	46.562292	-122.930965	188 Conrad Rd	Winlock	WA	98596	Phase II Funded Census Block	12/31/2015	1	
530419713001055	5161	525161	46.562045	-122.928942	170 Conrad Rd	Winlock	WA	98596	Phase II Funded Census Block	12/31/2015	1	
530419713001055	5161	525161	46.562686	-122.924160	118 Conrad Rd	Winlock	WA	98596	Phase II Funded Census Block	12/31/2015	1	
530419713001055	5161	525161	46.562898	-122.921882	102 Conrad Rd	Winlock	WA	98596	Phase II Funded Census Block	12/31/2015	1	
530419713001055	5161	525161	46.563439	-122.930457	194 Conrad Rd	Winlock	WA	98596	Phase II Funded Census Block	12/31/2015	1	
530419713001055	5161	525161	46.563788	-122.926873	150 Conrad Rd	Winlock	WA	98596	Phase II Funded Census Block	12/31/2015	1	
530419713002044	5161	525161	46.547778	-122.930608	602 Avery Rd W	Winlock	WA	98596	Phase II Funded Census Block	12/31/2015	1	
530419713003040	5161	525161	46.534130	-122.851840	371 Zandecki Rd	Chehalis	WA	98532	Phase II Funded Census Block	12/31/2015	1	
530419713003040	5161	525161	46.534167	-122.832211	4382 Jackson Hwy	Chehalis	WA	98532	Phase II Funded Census Block	12/31/2015	1	
530419713003041	5161	525161	46.536557	-122.831756	190 Zandecki Rd	Chehalis	WA	98532	Phase II Funded Census Block	12/31/2015	1	
530419713003041	5161	525161	46.536557	-122.831756	190 Zandecki Rd	Chehalis	WA	98532	Phase II Funded Census Block	12/31/2015	1	
530419713003046	5161	525161	46.536431	-122.850933	Elot Dr	WA			Phase II Funded Census Block	12/31/2015	1	
530419714001006	5161	525161	46.641047	-123.015274	139 Highway 603	Chehalis	WA	98532	Phase II Funded Census Block	12/31/2015	1	
530419714001006	5161	525161	46.641047	-123.015274	139 Highway 603	Chehalis	WA	98532	Phase II Funded Census Block	12/31/2015	1	
530419714001006	5161	525161	46.640721	-123.013893	171 Highway 603	Chehalis	WA	98532	Phase II Funded Census Block	12/31/2015	1	
530419714001006	5161	525161	46.640723	-123.013893	171 Highway 603	Chehalis	WA	98532	Phase II Funded Census Block	12/31/2015	1	
530419714001012	5161	525161	46.634268	-123.002300	327 Highway 603	Chehalis	WA	98532	Phase II Funded Census Block	12/31/2015	1	
530419714001025	5161	525161	46.626293	-123.031609	366 Twin Oaks Rd	Chehalis	WA	98532	Phase II Funded Census Block	12/31/2015	1	
530419715003010	5161	525161	46.609240	-123.099103	434 Curtis Hill Rd	Chehalis	WA	98532	Phase II Funded Census Block	12/31/2015	1	
530419715003010	5161	525161	46.609828	-123.098603	432 Curtis Hill Rd	Chehalis	WA	98532	Phase II Funded Census Block	12/31/2015	1	
530419715003010	5161	525161	46.610429	-123.097827	412 Curtis Hill Rd	Chehalis	WA	98532	Phase II Funded Census Block	12/31/2015	1	
530419715003010	5161	525161	46.616745	-123.098580	173 Spooner Rd	Chehalis	WA	98532	Phase II Funded Census Block	12/31/2015	1	
530419715003010	5161	525161	46.617332	-123.098367	183 Spooner Rd	Chehalis	WA	98532	Phase II Funded Census Block	12/31/2015	2	MDU
530419715003035	5161	525161	46.573914	-122.971864	737 Pleasant Valley Rd	Chehalis	WA	98532	Phase II Funded Census Block	12/31/2015	1	
530419715003088	5161	525161	46.560422	-122.954253	236 Markum Ln	Winlock	WA	98596	Phase II Funded Census Block	12/31/2015	1	
530419715003088	5161	525161	46.548433	-122.952574	115 Markum Ln	Winlock	WA	98596	Phase II Funded Census Block	12/31/2015	1	
530419715003088	5161	525161	46.549011	-122.952654	121 Markum Ln	Winlock	WA	98596	Phase II Funded Census Block	12/31/2015	1	
530419715003088	5161	525161	46.549599	-122.952308	133 Markum Ln	Winlock	WA	98596	Phase II Funded Census Block	12/31/2015	1	
530419715003088	5161	525161	46.550462	-122.952159	143 Markum Ln	Winlock	WA	98596	Phase II Funded Census Block	12/31/2015	1	
530419715003088	5161	525161	46.550911	-122.952192	147 Markum Ln	Winlock	WA	98596	Phase II Funded Census Block	12/31/2015	1	
530419715003088	5161	525161	46.550177	-122.953286	235 Markum Ln	Winlock	WA	98596	Phase II Funded Census Block	12/31/2015	1	
530419715003088	5161	525161	46.558647	-122.950964	407 Conrad Rd	Winlock	WA	98596	Phase II Funded Census Block	12/31/2015	1	
530419715003088	5161	525161	46.558647	-122.950964	407 Conrad Rd	Winlock	WA	98596	Phase II Funded Census Block	12/31/2015	1	

Please use this tab to report Geocoded Information for locations newly built to in the prior calendar year (FCC 14-190, Paragraph 125)

15-Digit Census Block Code	NECA assigned operating company code (OCN)	Study Area Code (SAC)	Latitude (to six decimal places)	Longitude (to six decimal places)	Street address	City	State	Zip Code	Phase II-funded block or extremely high-cost census block	Date of deployment	Number of Units	Explanation (if # of units exceeds 1; e.g., a multi-dwelling unit)
530419715003088	5161	525161	46.546299	-122.944855	741 Avery Rd W	Winlock	WA	98596	Phase II Funded Census Block	12/31/2015	4	MDU
530419715003088	5161	525161	46.550018	-122.939889	135 Becker Dr	Winlock	WA	98596	Phase II Funded Census Block	12/31/2015	1	
530419715003088	5161	525161	46.556077	-122.941605	299 Conrad Rd	Winlock	WA	98596	Phase II Funded Census Block	12/31/2015	1	
530419715003088	5161	525161	46.550660	-122.936603	670 Avery Rd W	Winlock	WA	98596	Phase II Funded Census Block	12/31/2015	1	
530419715003088	5161	525161	46.549155	-122.933101	2046 Highway 603	Winlock	WA	98596	Phase II Funded Census Block	12/31/2015	1	
530419715003088	5161	525161	46.549155	-122.933101	2046 Highway 603	Winlock	WA	98596	Phase II Funded Census Block	12/31/2015	1	
530419715003088	5161	525161	46.551169	-122.930875	2010 Highway 603	Winlock	WA	98596	Phase II Funded Census Block	12/31/2015	1	
530419715003088	5161	525161	46.556040	-122.931038	1962 Highway 603	Winlock	WA	98596	Phase II Funded Census Block	12/31/2015	1	
530419715003108	5161	525161	46.560399	-122.942415	301 Conrad Rd	Winlock	WA	98596	Phase II Funded Census Block	12/31/2015	1	
530419715003110	5161	525161	46.561062	-122.933297	207 Conrad Rd	Winlock	WA	98596	Phase II Funded Census Block	12/31/2015	1	
530419715004039	2408	522408	46.588975	-123.280305	127 Beam Rd	Chehalis	WA	98532	Phase II Funded Census Block	12/31/2015	1	
530419715004039	2408	522408	46.592612	-123.280096	5005 State Route 6	Chehalis	WA	98532	Phase II Funded Census Block	12/31/2015	1	
530419715004039	2408	522408	46.592612	-123.280096	5005 State Route 6	Chehalis	WA	98532	Phase II Funded Census Block	12/31/2015	1	
530419715004043	2408	522408	46.569813	-123.288581	114 Gatch Rd	Chehalis	WA	98532	Phase II Funded Census Block	12/31/2015	1	
530419715004043	2408	522408	46.568099	-123.284653	151 Gatch Rd	Chehalis	WA	98532	Phase II Funded Census Block	12/31/2015	1	
530419715004043	2408	522408	46.572752	-123.285661	107 Gatch Rd	Chehalis	WA	98532	Phase II Funded Census Block	12/31/2015	1	
530419715004043	2408	522408	46.572752	-123.285661	107 Gatch Rd	Chehalis	WA	98532	Phase II Funded Census Block	12/31/2015	1	
530419715004043	2408	522408	46.571740	-123.274511	876 Pe Ell McDonald Rd	Chehalis	WA	98532	Phase II Funded Census Block	12/31/2015	1	
530419715004043	2408	522408	46.561657	-123.239807	130 Halsea Rd	Chehalis	WA	98532	Phase II Funded Census Block	12/31/2015	1	
530419715004046	2408	522408	46.554554	-123.291444	302 Wells Rd	Pe Ell	WA	98572	Phase II Funded Census Block	12/31/2015	1	
530419715004046	2408	522408	46.554554	-123.291444	302 Wells Rd	Pe Ell	WA	98572	Phase II Funded Census Block	12/31/2015	1	
530419715004046	2408	522408	46.554882	-123.301046	1098 Muller Rd	Pe Ell	WA	98572	Phase II Funded Census Block	12/31/2015	1	
530419715004081	2408	522408	46.553358	-123.136504	900 Boistfort Rd	Curtis	WA	98538	Phase II Funded Census Block	12/31/2015	1	
530419715004081	2408	522408	46.553515	-123.135496	922 Boistfort Rd	Curtis	WA	98538	Phase II Funded Census Block	12/31/2015	1	
530419715004081	2408	522408	46.553515	-123.135496	922 Boistfort Rd	Curtis	WA	98538	Phase II Funded Census Block	12/31/2015	1	
530419715004081	2408	522408	46.553938	-123.135552	916 Boistfort Rd	Curtis	WA	98538	Phase II Funded Census Block	12/31/2015	1	
530419715004081	2408	522408	46.556908	-123.138723	906 Boistfort Rd	Curtis	WA	98538	Phase II Funded Census Block	12/31/2015	1	
530419715004081	2408	522408	46.559597	-123.134471	838 Boistfort Rd	Chehalis	WA	98532	Phase II Funded Census Block	12/31/2015	1	
530419715004081	2408	522408	46.560088	-123.133140	777 Boistfort Rd	Curtis	WA	98538	Phase II Funded Census Block	12/31/2015	1	
530419715004081	2408	522408	46.558541	-123.134910	854 Boistfort Rd	Curtis	WA	98538	Phase II Funded Census Block	12/31/2015	1	
530419715004089	2408	522408	46.550443	-123.131929	983 Boistfort Rd	Curtis	WA	98538	Phase II Funded Census Block	12/31/2015	1	
530419715004089	2408	522408	46.550443	-123.131929	983 Boistfort Rd	Curtis	WA	98538	Phase II Funded Census Block	12/31/2015	1	
530419715004106	2408	522408	46.562710	-123.122637	107 Hubbard Rd	Curtis	WA	98538	Phase II Funded Census Block	12/31/2015	1	
530419715005012	2408	522408	46.568711	-123.307942	101 Railroad St	Pe Ell	WA	98572	Phase II Funded Census Block	12/31/2015	1	
530419715005012	2408	522408	46.568711	-123.307942	101 Railroad St	Pe Ell	WA	98572	Phase II Funded Census Block	12/31/2015	1	
530419715005012	2408	522408	46.569641	-123.307846	123 Railroad St	Pe Ell	WA	98572	Phase II Funded Census Block	12/31/2015	1	
530419715005012	2408	522408	46.569641	-123.307846	123 Railroad St	Pe Ell	WA	98572	Phase II Funded Census Block	12/31/2015	1	
530419715005012	2408	522408	46.570933	-123.307563	131 Railroad St	Pe Ell	WA	98572	Phase II Funded Census Block	12/31/2015	1	
530419715005012	2408	522408	46.570933	-123.307563	131 Railroad St	Pe Ell	WA	98572	Phase II Funded Census Block	12/31/2015	1	
530419715005012	2408	522408	46.570412	-123.304141	121 Jones Rd	Pe Ell	WA	98572	Phase II Funded Census Block	12/31/2015	1	
530419715005012	2408	522408	46.570412	-123.304141	121 Jones Rd	Pe Ell	WA	98572	Phase II Funded Census Block	12/31/2015	1	
530419715005012	2408	522408	46.571036	-123.304130	132 Jones Rd	Pe Ell	WA	98572	Phase II Funded Census Block	12/31/2015	1	
530419715005012	2408	522408	46.571036	-123.304130	132 Jones Rd	Pe Ell	WA	98572	Phase II Funded Census Block	12/31/2015	1	
530419715005012	2408	522408	46.572507	-123.304065	146 Jones Rd	Pe Ell	WA	98572	Phase II Funded Census Block	12/31/2015	1	
530419715005045	2408	522408	46.576043	-123.293808	724 Cedar St	Pe Ell	WA	98572	Phase II Funded Census Block	12/31/2015	1	
530419715005045	2408	522408	46.576270	-123.291514	715 Maple St	Pe Ell	WA	98572	Phase II Funded Census Block	12/31/2015	1	
530419715005045	2408	522408	46.576279	-123.285087	242 Mauerman Rd	Chehalis	WA	98532	Phase II Funded Census Block	12/31/2015	1	
530419715005045	2408	522408	46.576739	-123.294007	803 Cedar St	Pe Ell	WA	98572	Phase II Funded Census Block	12/31/2015	1	
530419715005045	2408	522408	46.576739	-123.294007	821 Cedar St	Pe Ell	WA	98572	Phase II Funded Census Block	12/31/2015	1	
530419715005073	2408	522408	46.562765	-123.288095	488 Harkum Rd	Pe Ell	WA	98572	Phase II Funded Census Block	12/31/2015	1	
530419715005074	2408	522408	46.565661	-123.292727	416 Laura St	Pe Ell	WA	98572	Phase II Funded Census Block	12/31/2015	1	
530419716002014	5161	525161	46.460762	-122.968799	411 Roe Rd	Winlock	WA	98596	Phase II Funded Census Block	12/31/2015	1	
530419716002036	5161	525161	46.430993	-122.988051	112 Backstrom Rd	Winlock	WA	98596	Phase II Funded Census Block	12/31/2015	1	
530419716002036	2408	525161	46.430589	-122.988919	183 Backstrom Rd	Winlock	WA	98596	Phase II Funded Census Block	12/31/2015	1	
530419716002077	2408	522408	46.402919	-122.969601	1240 State Route 506	Vader	WA	98593	Phase II Funded Census Block	12/31/2015	1	
530419716002077	2408	522408	46.402643	-122.967790	1234 State Route 506	Vader	WA	98593	Phase II Funded Census Block	12/31/2015	1	
530419716002077	2408	522408	46.402585	-122.966686	1224 State Route 506	Vader	WA	98593	Phase II Funded Census Block	12/31/2015	1	
530419716002077	2408	522408	46.403496	-122.966245	1226 State Route 506	Vader	WA	98593	Phase II Funded Census Block	12/31/2015	1	
530419716002077	2408	522408	46.402643	-122.965413	1222 State Route 506	Vader	WA	98593	Phase II Funded Census Block	12/31/2015	1	
530419716002081	2408	522408	46.401749	-122.969638	1213 State Route 506	Vader	WA	98593	Phase II Funded Census Block	12/31/2015	1	
530419716003027	2408	522408	46.410856	-122.941367	1213 S Military Rd	Winlock	WA	98596	Phase II Funded Census Block	12/31/2015	1	
530419716003030	2408	522408	46.408112	-122.961391	301 A St	Vader	WA	98593	Phase II Funded Census Block	12/31/2015	1	
530419716003030	2408	522408	46.408112	-122.961391	301 A St	Vader	WA	98593	Phase II Funded Census Block	12/31/2015	1	
530419716003030	2408	522408	46.408112	-122.961391	301 A St	Vader	WA	98593	Phase II Funded Census Block	12/31/2015	1	
530419716003030	2408	522408	46.406262	-122.939735	969 State Route 506	Vader	WA	98593	Phase II Funded Census Block	12/31/2015	1	
530419718001064	2408	522408	46.715006	-122.179600	130 Lincoln Ave	Mineral	WA	98355	Phase II Funded Census Block	12/31/2015	1	
530419718001064	2408	522408	46.715325	-122.179100	Roosevelt St	Mineral	WA	98355	Phase II Funded Census Block	12/31/2015	1	
530419718001064	2408	522408	46.716150	-122.177347	116 Washington St	Mineral	WA	98355	Phase II Funded Census Block	12/31/2015	1	
530419718001064	2408	522408	46.716138	-122.179101	103 Washington St	Mineral	WA	98355	Phase II Funded Census Block	12/31/2015	1	
530419718001064	2408	522408	46.716136	-122.178509	121 Washington St	Mineral	WA	98355	Phase II Funded Census Block	12/31/2015	1	
530419718001064	2408	522408	46.716137	-122.177917	112 Washington St	Mineral	WA	98355	Phase II Funded Census Block	12/31/2015	1	
530419718001064	2408	522408	46.714906	-122.179628	Lincoln Ave	Mineral	WA	98355	Phase II Funded Census Block	12/31/2015	1	
530419718001064	2408	522408	46.714906	-122.179600	133 Lincoln Ave	Mineral	WA	98355	Phase II Funded Census Block	12/31/2015	1	
530419718001064	2408	522408	46.714906	-122.179600	134 Lincoln Ave	Mineral	WA	98355	Phase II Funded Census Block	12/31/2015	1	
530419718001064	2408	522408	46.715325	-122.179100	Roosevelt St	Mineral	WA	98355	Phase II Funded Census Block	12/31/2015	1	
530419718001064	2408	522408	46.716150	-122.177347	120 Washington St	Mineral	WA	98355	Phase II Funded Census Block	12/31/2015	1	
530419718001064	2408	522408	46.716138	-122.179101	Washington St	Mineral	WA	98355	Phase II Funded Census Block	12/31/2015	1	
530419718001064	2408	522408	46.716136	-122.178509	124 Washington St	Mineral	WA	98355	Phase II Funded Census Block	12/31/2015	1	
530419718001064	2408	522408	46.716137	-122.177917	113 Washington St	Mineral	WA	98355	Phase II Funded Census Block	12/31/2015	1	
530419718001064	2408	522408	46.714906	-122.179628	Lincoln Ave	Mineral	WA	98355	Phase II Funded Census Block	12/31/2015	1	
530419718001067	2408	522408	46.679581	-122.154300		Mineral	WA	98355	Phase II Funded Census Block	12/31/2015	2	MDU
530419718001067	2408	522408	46.683614	-122.172841	Weverhauser Rd	Mineral	WA	98355	Phase II Funded Census Block	12/31/2015	2	MDU

Please use this tab to report Geocoded Information for locations newly built to in the prior calendar year (FCC 14-190, Paragraph 125)

15-Digit Census Block Code	NECA assigned operating company code (OCN)	Study Area Code (SAC)	Latitude (to six decimal places)	Longitude (to six decimal places)	Street address	City	State	Zip Code	Phase II-funded block or extremely high-cost census block	Date of deployment	Number of Units	Explanation (if # of units exceeds 1; e.g., a multi-dwelling unit)
530419718001067	2408	522408	46.683676	-122.177299	Weyerhaeuser Rd	WA			Phase II Funded Census Block	12/31/2015	1	
530419718001067	2408	522408	46.683742	-122.166506	Weyerhaeuser Rd	WA			Phase II Funded Census Block	12/31/2015	1	
530419720003018	2408	522408	46.626570	-121.668606	125 Mount Rainier Dr	Packwood	WA	98361	Phase II Funded Census Block	12/31/2015	1	
530419720003042	2408	522408	46.647452	-121.620133	Cottonwood Rd	WA			Phase II Funded Census Block	12/31/2015	1	
530419720003042	2408	522408	46.646646	-121.619977	Timberline Dr W	WA			Phase II Funded Census Block	12/31/2015	2	MDU
530419720003042	2408	522408	46.636887	-121.634807	13608 Us Highway 12	Packwood	WA	98361	Phase II Funded Census Block	12/31/2015	2	MDU
530419720003045	2408	522408	46.574739	-121.687243		WA			Phase II Funded Census Block	12/31/2015	1	
530419720003045	2408	522408	46.575267	-121.686079		WA			Phase II Funded Census Block	12/31/2015	1	
530419720003045	2408	522408	46.574266	-121.687874	138 Tahoma St E	WA			Phase II Funded Census Block	12/31/2015	1	
530419720003115	2408	522408	46.537101	-121.766564	109 Cedar Grove Rd	Randle	WA	98377	Phase II Funded Census Block	12/31/2015	2	MDU
530419720003115	2408	522408	46.536580	-121.766354	US Highway 12	WA			Phase II Funded Census Block	12/31/2015	1	
530419720003115	2408	522408	46.536580	-121.766354	US Highway 12	WA			Phase II Funded Census Block	12/31/2015	1	
530419720004009	2408	522408	46.611021	-121.670302	109 Skate Creek Rd S	Packwood	WA	98361	Phase II Funded Census Block	12/31/2015	1	
530419720004009	2408	522408	46.611021	-121.670302	113 Skate Creek Rd S	Packwood	WA	98361	Phase II Funded Census Block	12/31/2015	1	
530419720004009	2408	522408	46.613526	-121.673469	125 Alta Dr	Packwood	WA	98361	Phase II Funded Census Block	12/31/2015	1	
530419720004009	2408	522408	46.613393	-121.674032	119 Alta Dr	Packwood	WA	98361	Phase II Funded Census Block	12/31/2015	1	
530419720004009	2408	522408	46.614992	-121.667283	Alpine Dr	WA			Phase II Funded Census Block	12/31/2015	1	
530419720004009	2408	522408	46.612582	-121.675372	115 Alta Dr	Packwood	WA	98361	Phase II Funded Census Block	12/31/2015	1	
530419720004009	2408	522408	46.610945	-121.675322	Alpine Dr	WA			Phase II Funded Census Block	12/31/2015	1	
530419720004009	2408	522408	46.612172	-121.675754	109 Alta Dr	Packwood	WA	98361	Phase II Funded Census Block	12/31/2015	1	
530419720004009	2408	522408	46.614596	-121.666280	13064 Us Highway 12	Packwood	WA	98361	Phase II Funded Census Block	12/31/2015	1	
530419720004009	2408	522408	46.614596	-121.666280	13069 Us Highway 12	Packwood	WA	98361	Phase II Funded Census Block	12/31/2015	1	
530419720004009	2408	522408	46.615010	-121.666007	13068 Us Highway 12	Packwood	WA	98361	Phase II Funded Census Block	12/31/2015	1	
530419720004009	2408	522408	46.615758	-121.666031	Turner Rd	WA			Phase II Funded Census Block	12/31/2015	1	
530419720004009	2408	522408	46.610994	-121.676393	Skate Creek Rd S	WA			Phase II Funded Census Block	12/31/2015	1	
530419720004021	2408	522408	46.609843	-121.692537	352 Craig Rd	Packwood	WA	98361	Phase II Funded Census Block	12/31/2015	1	
530419720004021	2408	522408	46.604547	-121.691261	408 Craig Rd	Packwood	WA	98361	Phase II Funded Census Block	12/31/2015	1	
530419720004021	2408	522408	46.605616	-121.691854	406 Craig Rd	Packwood	WA	98361	Phase II Funded Census Block	12/31/2015	1	
530419720004021	2408	522408	46.606000	-121.688871	407 Craig Rd	Packwood	WA	98361	Phase II Funded Census Block	12/31/2015	1	
530419720004021	2408	522408	46.609876	-121.689078	365 Craig Rd	Packwood	WA	98361	Phase II Funded Census Block	12/31/2015	1	
530439602001245	2408	522408	47.876968	-118.154943	41940 Porcupine Bay Rd N	Davenport	WA	99122	Phase II Funded Census Block	12/31/2015	1	
530439602002030	2408	522408	47.910263	-118.286212	44856 State Route 25 N	Davenport	WA	99122	Extremely High-Cost Census Blo	12/31/2015	1	
530439602002030	2408	522408	47.910388	-118.288119		WA			Extremely High-Cost Census Blo	12/31/2015	1	
530439602002044	2408	522408	47.897568	-118.306888	43573 Miles Creston Rd N	Davenport	WA	99122	Phase II Funded Census Block	12/31/2015	1	
530439602002086	2408	522408	47.849287	-118.330465	411 Airport Way	Seven Bays	WA	99122	Phase II Funded Census Block	12/31/2015	1	
530439602002086	2408	522408	47.851048	-118.330135	404 Airport Way	Seven Bays	WA	99122	Phase II Funded Census Block	12/31/2015	2	MDU
530439602002086	2408	522408	47.853551	-118.323887	40555 Miles Creston Rd N	Davenport	WA	99122	Phase II Funded Census Block	12/31/2015	1	
530439602002094	2408	522408	47.848322	-118.340060	1006 Seven Bays Rd	Seven Bays	WA	99122	Phase II Funded Census Block	12/31/2015	1	
530439602002094	2408	522408	47.852358	-118.339499	1250 Marina Dr	Seven Bays	WA	99122	Phase II Funded Census Block	12/31/2015	2	MDU
530439602002097	2408	522408	47.847551	-118.326192	42095 Granite Dr N	Davenport	WA	99122	Phase II Funded Census Blo	12/31/2015	1	
530439602002097	2408	522408	47.850600	-118.317586	40558 Miles Creston Rd N	Davenport	WA	99122	Extremely High-Cost Census Blo	12/31/2015	1	
530439602002097	2408	522408	47.843213	-118.331721	39737 Miles Creston Rd N	Davenport	WA	99122	Extremely High-Cost Census Blo	12/31/2015	1	
530439602002098	2408	522408	47.847236	-118.324979	42075 Rocky Top Dr N	Davenport	WA	99122	Phase II Funded Census Block	12/31/2015	1	
530439602002098	2408	522408	47.847980	-118.324745	42125 Rocky Top Dr N	Davenport	WA	99122	Phase II Funded Census Block	12/31/2015	1	
530439602002103	2408	522408	47.841290	-118.338822	304 Airport Way	Seven Bays	WA	99122	Phase II Funded Census Block	12/31/2015	1	
530439602002103	2408	522408	47.842113	-118.338359	320 Airport Way	Seven Bays	WA	99122	Phase II Funded Census Block	12/31/2015	1	
530439602002103	2408	522408	47.842119	-118.338359	402 Airport Way	Seven Bays	WA	99122	Phase II Funded Census Block	12/31/2015	1	
530439602002103	2408	522408	47.842041	-118.338114	Airport Way	WA			Phase II Funded Census Block	12/31/2015	1	
530439602002104	2408	522408	47.845571	-118.342328	304 E Airport Loop	Seven Bays	WA	99122	Phase II Funded Census Block	12/31/2015	1	
530439602002104	2408	522408	47.846792	-118.333889	305 Airport Way	Seven Bays	WA	99122	Phase II Funded Census Block	12/31/2015	1	
530439602002104	2408	522408	47.847368	-118.332774	323 Airport Way	Seven Bays	WA	99122	Phase II Funded Census Block	12/31/2015	1	
530439602002104	2408	522408	47.847633	-118.332592	322 Airport Way	Seven Bays	WA	99122	Phase II Funded Census Block	12/31/2015	1	
530439602002104	2408	522408	47.849250	-118.332654	314 E Airport Loop	Seven Bays	WA	99122	Phase II Funded Census Block	12/31/2015	1	
530439602002105	2408	522408	47.847542	-118.336635	127 Blossom Ct	Seven Bays	WA	99122	Phase II Funded Census Block	12/31/2015	1	
530439602002105	2408	522408	47.849157	-118.336920	115 View Ct	Seven Bays	WA	99122	Phase II Funded Census Block	12/31/2015	1	
530439602002105	2408	522408	47.847493	-118.335719	143 W Airport Loop	Seven Bays	WA	99122	Phase II Funded Census Block	12/31/2015	1	
530439602002105	2408	522408	47.847493	-118.335719	143 W Airport Loop	Seven Bays	WA	99122	Phase II Funded Census Block	12/31/2015	1	
530439602002105	2408	522408	47.847724	-118.335462	142 W Airport Loop	Seven Bays	WA	99122	Phase II Funded Census Block	12/31/2015	1	
530439602002105	2408	522408	47.848447	-118.334812	139 W Airport Loop	Seven Bays	WA	99122	Phase II Funded Census Block	12/31/2015	1	
530439602002105	2408	522408	47.848902	-118.335072	133 Blossom Ct	Seven Bays	WA	99122	Phase II Funded Census Block	12/31/2015	1	
530439602002105	2408	522408	47.849499	-118.338314	113 View Ct	Seven Bays	WA	99122	Phase II Funded Census Block	12/31/2015	1	
530439602002105	2408	522408	47.849962	-118.337930	112 View Ct	Seven Bays	WA	99122	Phase II Funded Census Block	12/31/2015	1	
530439602002105	2408	522408	47.849982	-118.335512	108 View Ct	Seven Bays	WA	99122	Phase II Funded Census Block	12/31/2015	1	
530439602002105	2408	522408	47.849982	-118.335512	108 View Ct	Seven Bays	WA	99122	Phase II Funded Census Block	12/31/2015	1	
530439602002105	2408	522408	47.849996	-118.335116	107A View Ct	Seven Bays	WA	99122	Phase II Funded Census Block	12/31/2015	1	
530439602002105	2408	522408	47.850023	-118.334665	106 View Ct	Seven Bays	WA	99122	Phase II Funded Census Block	12/31/2015	2	MDU
530439602002105	2408	522408	47.850023	-118.334665	106 View Ct	Seven Bays	WA	99122	Phase II Funded Census Block	12/31/2015	1	
530439602002105	2408	522408	47.850503	-118.333351	102 Hildahl Ln	Davenport	WA	99122	Phase II Funded Census Block	12/31/2015	1	
530439602002105	2408	522408	47.850503	-118.333351	102 Hildahl Ln	Davenport	WA	99122	Phase II Funded Census Block	12/31/2015	1	
530439602002105	2408	522408	47.849708	-118.331321	204 Airport Way	Seven Bays	WA	99122	Phase II Funded Census Block	12/31/2015	1	
530439602002105	2408	522408	47.851044	-118.331063	201 Airport Way	Seven Bays	WA	99122	Phase II Funded Census Block	12/31/2015	1	
530439602002105	2408	522408	47.849182	-118.334348	B-128154 View Ct	Seven Bays	WA	99122	Phase II Funded Census Block	12/31/2015	1	
530439602002105	2408	522408	47.849717	-118.334294	105 View Ct	Seven Bays	WA	99122	Phase II Funded Census Block	12/31/2015	1	
530439602002105	2408	522408	47.846911	-118.335860	104a W Airport Loop	Seven Bays	WA	99122	Phase II Funded Census Block	12/31/2015	1	
530439602002287	2408	522408	47.733642	-118.313416	32500 Justa Ln N	Davenport	WA	99122	Extremely High-Cost Census Blo	12/31/2015	1	
530439602002394	2408	522408	47.661355	-118.155503	27330 Northridge Rd N	Davenport	WA	99122	Extremely High-Cost Census Blo	12/31/2015	1	
530439602002394	2408	522408	47.661154	-118.157060	Northridge Rd N	WA			Extremely High-Cost Census Blo	12/31/2015	1	
530439602002394	2408	522408	47.661980	-118.154372	Northridge Rd N	WA			Extremely High-Cost Census Blo	12/31/2015	1	
530439602002394	2408	522408	47.662799	-118.153161	Northridge Rd N	WA			Extremely High-Cost Census Blo	12/31/2015	1	
530439604001354	2408	522408	47.479062	-118.855620	Weishaar Rd E	WA			Extremely High-Cost Census Blo	12/31/2015	1	
530439604003023	2408	522408	47.516586	-117.932045	17657 State Route 231 N	Edwall	WA	99008	Extremely High-Cost Census Blo	12/31/2015	1	
530439604003023	2408	522408	47.535698	-117.924879	49332 Sobek Rd E	Edwall	WA	99008	Extremely High-Cost Census Blo	12/31/2015	1	
530439604003023	2408	522408	47.536326	-117.926837	Sobek Rd E	WA			Extremely High-Cost Census Blo	12/31/2015	1	

Please use this tab to report Geocoded Information for locations newly built to in the prior calendar year (FCC 14-190, Paragraph 125)

15-Digit Census Block Code	NECA assigned operating company code (OCN)	Study Area Code (SAC)	Latitude (to six decimal places)	Longitude (to six decimal places)	Street address	City	State	Zip Code	Phase II-funded block or extremely high-cost census block	Date of deployment	Number of Units	Explanation (if # of units exceeds 1; e.g., a multi-dwelling unit)
530439604003023	2408	522408	47.515943	-117.934550	State Route 231 N		WA		Extremely High-Cost Census Blo	12/31/2015	1	
530439604003026	2408	522408	47.505033	-117.954667			WA		Extremely High-Cost Census Blo	12/31/2015	1	
530439604003026	2408	522408	47.505033	-117.954667			WA		Extremely High-Cost Census Blo	12/31/2015	1	
530439604003026	2408	522408	47.505033	-117.954667			WA		Extremely High-Cost Census Blo	12/31/2015	1	
530439604003026	2408	522408	47.507532	-117.955913			WA		Extremely High-Cost Census Blo	12/31/2015	1	
530439604003026	2408	522408	47.507532	-117.955913			WA		Extremely High-Cost Census Blo	12/31/2015	1	
530439604003026	2408	522408	47.507537	-117.956203			WA		Extremely High-Cost Census Blo	12/31/2015	1	
530439604003026	2408	522408	47.507479	-117.952150			WA		Extremely High-Cost Census Blo	12/31/2015	1	
530439604003026	2408	522408	47.507479	-117.952150	47863 Nance Ave E	Edwall	WA	99008	Extremely High-Cost Census Blo	12/31/2015	1	
530439604003094	2408	522408	47.500713	-117.950233	16535 Oregon St N	Edwall	WA	99008	Extremely High-Cost Census Blo	12/31/2015	1	
530439604003094	2408	522408	47.500713	-117.950233	16649 Oregon St N	Edwall	WA	99008	Extremely High-Cost Census Blo	12/31/2015	2	MDU
530439604003094	2408	522408	47.500713	-117.950233	Oregon St N		WA		Extremely High-Cost Census Blo	12/31/2015	1	
530439604003094	2408	522408	47.500713	-117.950233	Oregon St N		WA		Extremely High-Cost Census Blo	12/31/2015	1	
530439604003094	2408	522408	47.520146	-117.918179	17840 Simpson Rd N	Edwall	WA	99008	Extremely High-Cost Census Blo	12/31/2015	1	
530439604003094	2408	522408	47.500141	-117.950849	16647 Oregon St N	Edwall	WA	99008	Extremely High-Cost Census Blo	12/31/2015	1	
530439604003094	2408	522408	47.500141	-117.950849	16651 Oregon St N	Edwall	WA	99008	Extremely High-Cost Census Blo	12/31/2015	1	
530439604003094	2408	522408	47.500141	-117.950849	Oregon St N		WA		Extremely High-Cost Census Blo	12/31/2015	1	
530439604003094	2408	522408	47.500141	-117.950849	Oregon St N		WA		Extremely High-Cost Census Blo	12/31/2015	1	
530439604003094	2408	522408	47.515090	-117.918717	Simpson Rd N		WA		Extremely High-Cost Census Blo	12/31/2015	1	
530439604003094	2408	522408	47.519082	-117.919005	Simpson Rd N		WA		Extremely High-Cost Census Blo	12/31/2015	1	
530439604003094	2408	522408	47.499278	-117.950804	16641 Oregon St N	Edwall	WA	99008	Extremely High-Cost Census Blo	12/31/2015	1	
530439604003094	2408	522408	47.499278	-117.950804	Oregon St N		WA		Extremely High-Cost Census Blo	12/31/2015	1	
530439604003094	2408	522408	47.499278	-117.950804	Oregon St N		WA		Extremely High-Cost Census Blo	12/31/2015	1	
530439604003171	2408	522408	47.343042	-117.932487	48937 Brown Rd E	Sprague	WA	99032	Extremely High-Cost Census Blo	12/31/2015	1	
530439604003253	2408	522408	47.304311	-117.980380	403 N D St	Sprague	WA	99032	Phase II Funded Census Block	12/31/2015	1	
530439604003253	2408	522408	47.304311	-117.980380	403 N D St	Sprague	WA	99032	Phase II Funded Census Block	12/31/2015	2	MDU
530439604003273	2408	522408	47.298307	-117.990071	46184 Doerschlag Rd E	Sprague	WA	99032	Extremely High-Cost Census Blo	12/31/2015	1	
530439604003297	2408	522408	47.300279	-117.981083	205 N F St	Sprague	WA		Phase II Funded Census Block	12/31/2015	1	
530439604003297	2408	522408	47.300279	-117.981083	209 N F St	Sprague	WA		Phase II Funded Census Block	12/31/2015	1	
530439604003297	2408	522408	47.300279	-117.981083	N F St		WA		Phase II Funded Census Block	12/31/2015	1	
530439604003297	2408	522408	47.300279	-117.981083	N F St		WA		Phase II Funded Census Block	12/31/2015	1	
530439604003297	2408	522408	47.300279	-117.981083	N F St		WA		Phase II Funded Census Block	12/31/2015	1	
530439604003297	2408	522408	47.300279	-117.981083	N F St		WA		Phase II Funded Census Block	12/31/2015	1	
530439604003321	2408	522408	47.298328	-117.986226	824 W 1st St	Sprague	WA	99032	Phase II Funded Census Block	12/31/2015	1	
530439604003321	2408	522408	47.298452	-117.986373	46398 Max Harder Rd E	Sprague	WA		Phase II Funded Census Block	12/31/2015	3	MDU
530459602004022	5161	525161	47.163741	-123.211638	7900 W Cloquallum Rd	Shelton	WA	98584	Phase II Funded Census Block	12/31/2015	1	
530459602004022	5161	525161	47.166529	-123.201803	7370 W Cloquallum Rd	Shelton	WA	98584	Phase II Funded Census Block	12/31/2015	1	
530459602004022	5161	525161	47.166909	-123.199189	7300 W Cloquallum Rd	Shelton	WA	98584	Phase II Funded Census Block	12/31/2015	1	
530459602004022	5161	525161	47.167050	-123.197872	7250 W Cloquallum Rd	Shelton	WA	98584	Phase II Funded Census Block	12/31/2015	1	
530459602004022	5161	525161	47.167771	-123.190827	6890 W Cloquallum Rd	Shelton	WA	98584	Phase II Funded Census Block	12/31/2015	1	
530459602004022	5161	525161	47.167771	-123.190827	6890 W Cloquallum Rd	Shelton	WA	98584	Phase II Funded Census Block	12/31/2015	1	
530459602004022	5161	525161	47.169108	-123.189511	6810 W Cloquallum Rd	Shelton	WA	98584	Phase II Funded Census Block	12/31/2015	1	
530459602004022	5161	525161	47.168171	-123.186760	6680 W Cloquallum Rd	Shelton	WA	98584	Phase II Funded Census Block	12/31/2015	1	
530459602004022	5161	525161	47.168171	-123.186760	6680 W Cloquallum Rd	Shelton	WA	98584	Phase II Funded Census Block	12/31/2015	1	
530459602004025	5161	525161	47.160221	-123.174274	5780 W Cloquallum Rd	Shelton	WA	98584	Phase II Funded Census Block	12/31/2015	1	
530459602004025	5161	525161	47.168897	-123.156423	3860 W Shelton Valley Rd	Shelton	WA	98584	Phase II Funded Census Block	12/31/2015	1	
530459602004025	5161	525161	47.170791	-123.156094	3832 W Shelton Valley Rd	Shelton	WA	98584	Phase II Funded Census Block	12/31/2015	1	
530459602004026	5161	525161	47.163595	-123.176399	301 W Rock Creek Rd	Shelton	WA	98584	Phase II Funded Census Block	12/31/2015	3	MDU
530459602004026	5161	525161	47.163595	-123.176399	301 W Rock Creek Rd	Shelton	WA	98584	Phase II Funded Census Block	12/31/2015	1	
530459604002013	5161	525161	47.415372	-122.842366	E Campus Dr		WA		Phase II Funded Census Block	12/31/2015	1	
530459604002013	5161	525161	47.415372	-122.842366	E Campus Dr		WA		Phase II Funded Census Block	12/31/2015	1	
530459604002013	5161	525161	47.415372	-122.842366	E Campus Dr		WA		Phase II Funded Census Block	12/31/2015	1	
530459604002013	5161	525161	47.412830	-122.843059	82 E Campus Dr	Belfair	WA	98528	Phase II Funded Census Block	12/31/2015	1	
530459604002013	5161	525161	47.412830	-122.843059	82 E Campus Dr	Belfair	WA	98528	Phase II Funded Census Block	12/31/2015	1	
530459604002013	5161	525161	47.412830	-122.843059	82 E Campus Dr	Belfair	WA	98528	Phase II Funded Census Block	12/31/2015	1	
530459604002013	5161	525161	47.412830	-122.843059	82 E Campus Dr	Belfair	WA	98528	Phase II Funded Census Block	12/31/2015	1	
530459604002013	5161	525161	47.412377	-122.840642	71 E Campus Dr	Belfair	WA	98528	Phase II Funded Census Block	12/31/2015	1	
530459604002013	5161	525161	47.412377	-122.840642	71 E Campus Dr	Belfair	WA	98528	Phase II Funded Census Block	12/31/2015	1	
530459604002013	5161	525161	47.412377	-122.840642	71 E Campus Dr	Belfair	WA	98528	Phase II Funded Census Block	12/31/2015	1	
530459604002013	5161	525161	47.412377	-122.840642	71 E Campus Dr	Belfair	WA	98528	Phase II Funded Census Block	12/31/2015	2	MDU
530459604002013	5161	525161	47.417928	-122.838264	361 E North Mason School Rd	Belfair	WA	98528	Phase II Funded Census Block	12/31/2015	1	
530459604002013	5161	525161	47.417928	-122.838264	361 E North Mason School Rd	Belfair	WA	98528	Phase II Funded Census Block	12/31/2015	1	
530459604002013	5161	525161	47.417928	-122.838264	361 E North Mason School Rd	Belfair	WA	98528	Phase II Funded Census Block	12/31/2015	1	
530459604002013	5161	525161	47.417928	-122.838264	361 E North Mason School Rd	Belfair	WA	98528	Phase II Funded Census Block	12/31/2015	1	
530459604002013	5161	525161	47.417656	-122.837073	400 E North Mason School Rd	Belfair	WA	98528	Phase II Funded Census Block	12/31/2015	3	MDU
530459604002013	5161	525161	47.417656	-122.837073	400 E North Mason School Rd	Belfair	WA	98528	Phase II Funded Census Block	12/31/2015	1	
530459604002013	5161	525161	47.417656	-122.837073	400 E North Mason School Rd	Belfair	WA	98528	Phase II Funded Census Block	12/31/2015	1	
530459604002013	5161	525161	47.417656	-122.837073	400 E North Mason School Rd	Belfair	WA	98528	Phase II Funded Census Block	12/31/2015	1	
530459604002013	5161	525161	47.412117	-122.843044	120 E State Route 302	Belfair	WA	98528	Phase II Funded Census Block	12/31/2015	1	
530459604002013	5161	525161	47.412117	-122.843044	20506 E State Route 3	Allyn	WA	98524	Phase II Funded Census Block	12/31/2015	1	
530459604002013	5161	525161	47.412117	-122.843044	686 E State Route 302	Belfair	WA	98528	Phase II Funded Census Block	12/31/2015	1	
530459604002013	5161	525161	47.412117	-122.843044	902 E State Route 302	Belfair	WA	98528	Phase II Funded Census Block	12/31/2015	1	
530459604004025	5161	525161	47.400061	-122.827869	951 E North Bay Rd	Allyn	WA	98524	Phase II Funded Census Block	12/31/2015	1	
530459604004026	5161	525161	47.397066	-122.825663	921 E North Bay Rd	Allyn	WA	98524	Phase II Funded Census Block	12/31/2015	1	
530459605003006	5161	525161	47.329529	-122.918230	30 E Coleman Rd	Grapeview	WA	98546	Phase II Funded Census Block	12/31/2015	1	
530459605003006	5161	525161	47.343854	-122.960336	3501 E Mason Lake Dr W	Grapeview	WA	98546	Phase II Funded Census Block	12/31/2015	1	
530459605003006	5161	525161	47.344059	-122.959726	3510 E Mason Lake Dr W	Grapeview	WA	98546	Phase II Funded Census Block	12/31/2015	1	
530459605003006	5161	525161	47.344059	-122.959726	3510 E Mason Lake Dr W	Grapeview	WA	98546	Phase II Funded Census Block	12/31/2015	1	
530459605003006	5161	525161	47.345252	-122.958437	3630 E Mason Lake Dr W	Grapeview	WA	98546	Phase II Funded Census Block	12/31/2015	1	
530459605003006	5161	525161	47.345386	-122.958297	3640 E Mason Lake Dr W	Grapeview	WA	98546	Phase II Funded Census Block	12/31/2015	1	
530459605003006	5161	525161	47.345386	-122.958297	3640 E Mason Lake Dr W	Grapeview	WA	98546	Phase II Funded Census Block	12/31/2015	1	
530459605003006	5161	525161	47.345661	-122.958033	3660 E Mason Lake Dr W	Grapeview	WA	98546	Phase II Funded Census Block	12/31/2015	1	
530459605003006	5161	525161	47.345661	-122.958033	3660 E Mason Lake Dr W	Grapeview	WA	98546	Phase II Funded Census Block	12/31/2015	1	

Please use this tab to report Geocoded Information for locations newly built to in the prior calendar year (FCC 14-190, Paragraph 125)

15-Digit Census Block Code	NECA assigned operating company code (OCN)	Study Area Code (SAC)	Latitude (to six decimal places)	Longitude (to six decimal places)	Street address	City	State	Zip Code	Phase II-funded block or extremely high-cost census block	Date of deployment	Number of Units	Explanation (if # of units exceeds 1; e.g., a multi-dwelling unit)
530459605003006	5161	525161	47.345807	-122.957934	3670 E Mason Lake Dr W	Grapeview	WA	98546	Phase II Funded Census Block	12/31/2015	1	
530459605003006	5161	525161	47.345807	-122.957934	3670 E Mason Lake Dr W	Grapeview	WA	98546	Phase II Funded Census Block	12/31/2015	1	
530459605003006	5161	525161	47.346205	-122.957543	3700 E Mason Lake Dr W	Grapeview	WA	98546	Phase II Funded Census Block	12/31/2015	1	
530459605003006	5161	525161	47.346205	-122.957543	3700 E Mason Lake Dr W	Grapeview	WA	98546	Phase II Funded Census Block	12/31/2015	1	
530459606001006	5161	525161	47.252339	-123.177107	1583 W Dayton Airport Rd	Shelton	WA	98584	Phase II Funded Census Block	12/31/2015	2	MDU
530459606001007	5161	525161	47.235152	-123.210377	20 W Talsi St	Shelton	WA	98584	Phase II Funded Census Block	12/31/2015	1	
530459611001001	5161	525161	47.194629	-122.864338	3301 E Harstine Island Rd S	Shelton	WA	98584	Phase II Funded Census Block	12/31/2015	2	MDU
530459611001001	5161	525161	47.195312	-122.864335	3331 E Harstine Island Rd S	Shelton	WA	98584	Phase II Funded Census Block	12/31/2015	1	
530459611001001	5161	525161	47.199866	-122.863657	2915 E Harstine Island Rd S	Shelton	WA	98584	Phase II Funded Census Block	12/31/2015	1	
530459611001001	5161	525161	47.199866	-122.863657	2915 E Harstine Island Rd S	Shelton	WA	98584	Phase II Funded Census Block	12/31/2015	1	
530459611001001	5161	525161	47.200775	-122.863655	2741 E Harstine Island Rd S	Shelton	WA	98584	Phase II Funded Census Block	12/31/2015	1	
530459611001001	5161	525161	47.202901	-122.863700	50 E Point Wilson Rd	Shelton	WA	98584	Phase II Funded Census Block	12/31/2015	1	
530459611001001	5161	525161	47.204047	-122.863636	71 E Point Wilson Rd	Shelton	WA	98584	Phase II Funded Census Block	12/31/2015	1	
530459611001001	5161	525161	47.206005	-122.864193	50 E April Ln	Shelton	WA	98584	Phase II Funded Census Block	12/31/2015	2	MDU
530459611001001	5161	525161	47.206460	-122.864200	51 E April Ln	Shelton	WA	98584	Phase II Funded Census Block	12/31/2015	1	
530459611001001	5161	525161	47.199867	-122.861071	2917 E Harstine Island Rd S	Shelton	WA	98584	Phase II Funded Census Block	12/31/2015	1	
530459611001001	5161	525161	47.189138	-122.850642	231 E Tamarack Ln	Shelton	WA	98584	Phase II Funded Census Block	12/31/2015	1	
530459611001001	5161	525161	47.189138	-122.850642	231 E Tamarack Ln	Shelton	WA	98584	Phase II Funded Census Block	12/31/2015	1	
530459611001001	5161	525161	47.189381	-122.850564	221 E Tamarack Ln	Shelton	WA	98584	Phase II Funded Census Block	12/31/2015	1	
530459611001001	5161	525161	47.189624	-122.850486	201 E Tamarack Ln	Shelton	WA	98584	Phase II Funded Census Block	12/31/2015	1	
530459611001001	5161	525161	47.190112	-122.850270	161 E Tamarack Ln	Shelton	WA	98584	Phase II Funded Census Block	12/31/2015	1	
530459611001001	5161	525161	47.190112	-122.850270	161 E Tamarack Ln	Shelton	WA	98584	Phase II Funded Census Block	12/31/2015	1	
530459611001001	5161	525161	47.190356	-122.850122	151 E Tamarack Ln	Shelton	WA	98584	Phase II Funded Census Block	12/31/2015	1	
530459611001001	5161	525161	47.190356	-122.850122	151 E Tamarack Ln	Shelton	WA	98584	Phase II Funded Census Block	12/31/2015	1	
530459611001001	5161	525161	47.190600	-122.849949	111 E Tamarack Ln	Shelton	WA	98584	Phase II Funded Census Block	12/31/2015	1	
530459611001001	5161	525161	47.191088	-122.849571	101 E Tamarack Ln	Shelton	WA	98584	Phase II Funded Census Block	12/31/2015	1	
530459611001001	5161	525161	47.191331	-122.849381	81 E Tamarack Ln	Shelton	WA	98584	Phase II Funded Census Block	12/31/2015	1	
530459611001001	5161	525161	47.191588	-122.849220	41 E Tamarack Ln	Shelton	WA	98584	Phase II Funded Census Block	12/31/2015	1	
530459611001001	5161	525161	47.191588	-122.849220	41 E Tamarack Ln	Shelton	WA	98584	Phase II Funded Census Block	12/31/2015	1	
530459611001001	5161	525161	47.193548	-122.848531	281 E Inspiration Way	Shelton	WA	98584	Phase II Funded Census Block	12/31/2015	1	
530459611001001	5161	525161	47.206003	-122.862986	60 E April Ln	Shelton	WA	98584	Phase II Funded Census Block	12/31/2015	1	
530459611001001	5161	525161	47.206468	-122.862988	61 E April Ln	Shelton	WA	98584	Phase II Funded Census Block	12/31/2015	1	
530459611001001	5161	525161	47.205259	-122.858420	251 E Point Wilson Rd	Shelton	WA	98584	Phase II Funded Census Block	12/31/2015	2	MDU
530459611001001	5161	525161	47.203148	-122.855111	450 E Point Wilson Rd	Shelton	WA	98584	Phase II Funded Census Block	12/31/2015	1	
530459611001001	5161	525161	47.188894	-122.850327	250 E Tamarack Ln	Shelton	WA	98584	Phase II Funded Census Block	12/31/2015	1	
530459611001001	5161	525161	47.190710	-122.850731	420 E Silva Ln	Shelton	WA	98584	Phase II Funded Census Block	12/31/2015	1	
530459611001001	5161	525161	47.193733	-122.864918	3300 E Harstine Island Rd S	Shelton	WA	98584	Phase II Funded Census Block	12/31/2015	1	
530459611001012	5161	525161	47.231589	-122.885866	190 E Harstine Island Rd N	Shelton	WA	98584	Phase II Funded Census Block	12/31/2015	1	
530459611001013	5161	525161	47.275291	-122.885225	10 E Harstine Heights Ln	Shelton	WA	98584	Phase II Funded Census Block	12/31/2015	2	MDU
530459611001013	5161	525161	47.274916	-122.882339	130 E Harstine Heights Ln	Shelton	WA	98584	Phase II Funded Census Block	12/31/2015	1	
530459611001013	5161	525161	47.274875	-122.880991	200 E Harstine Heights Ln	Shelton	WA	98584	Phase II Funded Census Block	12/31/2015	1	
530459611001013	5161	525161	47.274514	-122.875649	501 E Harstine Heights Ln	Shelton	WA	98584	Phase II Funded Census Block	12/31/2015	1	
530459611001013	5161	525161	47.278697	-122.876849	3890 E North Island Dr	Shelton	WA	98584	Phase II Funded Census Block	12/31/2015	1	
530459611001013	5161	525161	47.278715	-122.875539	3900 E North Island Dr	Shelton	WA	98584	Phase II Funded Census Block	12/31/2015	1	
530459611001013	5161	525161	47.285270	-122.863157	100 E Ash Ln	Shelton	WA	98584	Phase II Funded Census Block	12/31/2015	1	
530459611001013	5161	525161	47.285953	-122.861232	170 E Ash Ln	Shelton	WA	98584	Phase II Funded Census Block	12/31/2015	1	
530459611001014	5161	525161	47.287208	-122.864962	156 E Barnacle Blvd	Shelton	WA	98584	Phase II Funded Census Block	12/31/2015	1	
530459611001014	5161	525161	47.287455	-122.864745	154 E Barnacle Blvd	Shelton	WA	98584	Phase II Funded Census Block	12/31/2015	1	
530459611001014	5161	525161	47.287208	-122.864528	152 E Barnacle Blvd	Shelton	WA	98584	Phase II Funded Census Block	12/31/2015	1	
530459611001014	5161	525161	47.287208	-122.864528	152 E Barnacle Blvd	Shelton	WA	98584	Phase II Funded Census Block	12/31/2015	1	
530459611001014	5161	525161	47.287208	-122.863682	146 E Barnacle Blvd	Shelton	WA	98584	Phase II Funded Census Block	12/31/2015	1	
530459611001014	5161	525161	47.287781	-122.863648	142 E Barnacle Blvd	Shelton	WA	98584	Phase II Funded Census Block	12/31/2015	1	
530459611001014	5161	525161	47.287626	-122.863154	138 E Barnacle Blvd	Shelton	WA	98584	Phase II Funded Census Block	12/31/2015	1	
530459611001014	5161	525161	47.288070	-122.863341	134 E Barnacle Blvd	Shelton	WA	98584	Phase II Funded Census Block	12/31/2015	1	
530459611001014	5161	525161	47.287405	-122.862752	153 E Nantucket Rd	Shelton	WA	98584	Phase II Funded Census Block	12/31/2015	1	
530459611001014	5161	525161	47.287895	-122.863005	136 E Barnacle Blvd	Shelton	WA	98584	Phase II Funded Census Block	12/31/2015	1	
530459611001014	5161	525161	47.288158	-122.862833	130 E Barnacle Blvd	Shelton	WA	98584	Phase II Funded Census Block	12/31/2015	1	
530459611001014	5161	525161	47.287669	-122.862564	151 E Nantucket Rd	Shelton	WA	98584	Phase II Funded Census Block	12/31/2015	1	
530459611001014	5161	525161	47.288198	-122.862188	147 E Nantucket Rd	Shelton	WA	98584	Phase II Funded Census Block	12/31/2015	1	
530459611001014	5161	525161	47.288942	-122.862638	122 E Barnacle Blvd	Shelton	WA	98584	Phase II Funded Census Block	12/31/2015	1	
530459611001014	5161	525161	47.288942	-122.862638	122 E Barnacle Blvd	Shelton	WA	98584	Phase II Funded Census Block	12/31/2015	1	
530459611001014	5161	525161	47.288392	-122.862586	128 E Barnacle Blvd	Shelton	WA	98584	Phase II Funded Census Block	12/31/2015	1	
530459611001014	5161	525161	47.288672	-122.862490	124 E Barnacle Blvd	Shelton	WA	98584	Phase II Funded Census Block	12/31/2015	1	
530459611001024	5161	525161	47.191187	-122.859094	401 E Inspiration Way	Shelton	WA	98584	Phase II Funded Census Block	12/31/2015	1	
530459611001024	5161	525161	47.191015	-122.853776	681 E Inspiration Way	Shelton	WA	98584	Phase II Funded Census Block	12/31/2015	1	
530459611001024	5161	525161	47.191918	-122.853776	641 E Inspiration Way	Shelton	WA	98584	Phase II Funded Census Block	12/31/2015	1	
530459611001025	5161	525161	47.207215	-122.849709	800 E Point Wilson Rd	Shelton	WA	98584	Phase II Funded Census Block	12/31/2015	2	MDU
530459611001025	5161	525161	47.207222	-122.847601	780 E Point Wilson Rd	Shelton	WA	98584	Phase II Funded Census Block	12/31/2015	1	
530459611001026	5161	525161	47.189412	-122.859093	410 E Inspiration Way	Shelton	WA	98584	Phase II Funded Census Block	12/31/2015	1	
530459611001026	5161	525161	47.189416	-122.857765	450 E Inspiration Way	Shelton	WA	98584	Phase II Funded Census Block	12/31/2015	1	
530459611001026	5161	525161	47.189424	-122.855107	610 E Inspiration Way	Shelton	WA	98584	Phase II Funded Census Block	12/31/2015	1	
530459611001026	5161	525161	47.190025	-122.852628	700 E Inspiration Way	Shelton	WA	98584	Phase II Funded Census Block	12/31/2015	1	
530459611001026	5161	525161	47.190005	-122.859482	291 E Inspiration Way	Shelton	WA	98584	Phase II Funded Census Block	12/31/2015	1	
530459611001028	5161	525161	47.191456	-122.880994	350 E Old Olson Rd	Shelton	WA	98584	Phase II Funded Census Block	12/31/2015	1	
530459611001028	5161	525161	47.187526	-122.873955	400 E Ritz Dr	Shelton	WA	98584	Phase II Funded Census Block	12/31/2015	1	
530459611001028	5161	525161	47.189613	-122.873105	461 E Burgundy Rd	Shelton	WA	98584	Phase II Funded Census Block	12/31/2015	1	
530459611001028	5161	525161	47.188900	-122.872258	443 E Burgundy Rd	Shelton	WA	98584	Phase II Funded Census Block	12/31/2015	1	
530459611001028	5161	525161	47.189752	-122.872260	441 E Burgundy Rd	Shelton	WA	98584	Phase II Funded Census Block	12/31/2015	1	
530459611001028	5161	525161	47.196696	-122.877734	581 E Jared Rd	Shelton	WA	98584	Phase II Funded Census Block	12/31/2015	1	
530459611001028	5161	525161	47.196692	-122.876402	561 E Jared Rd	Shelton	WA	98584	Phase II Funded Census Block	12/31/2015	1	
530459611001028	5161	525161	47.196692	-122.876402	561 E Jared Rd	Shelton	WA	98584	Phase II Funded Census Block	12/31/2015	1	
530459611001028	5161	525161	47.198518	-122.877722	580 E Jared Rd	Shelton	WA	98584	Phase II Funded Census Block	12/31/2015	1	
530459611001028	5161	525161	47.199883	-122.877053	700 E Jared Rd							

Please use this tab to report Geocoded Information for locations newly built to in the prior calendar year (FCC 14-190, Paragraph 125)

15-Digit Census Block Code	NECA assigned operating company code (OCN)	Study Area Code (SAC)	Latitude (to six decimal places)	Longitude (to six decimal places)	Street address	City	State	Zip Code	Phase II-funded block or extremely high-cost census block	Date of deployment	Number of Units	Explanation (if # of units exceeds 1; e.g., a multi-dwelling unit)
530459611001028	5161	525161	47.191656	-122.871740	80 E Merlot Ln	Shelton	WA	98584	Phase II Funded Census Block	12/31/2015	1	
530459611001028	5161	525161	47.196682	-122.871060	291 E Jared Rd	Shelton	WA	98584	Phase II Funded Census Block	12/31/2015	1	
530459611001028	5161	525161	47.196838	-122.869725	41 E Seappenn Ln	Shelton	WA	98584	Phase II Funded Census Block	12/31/2015	1	
530459611001028	5161	525161	47.198507	-122.871052	280 E Jared Rd	Shelton	WA	98584	Phase II Funded Census Block	12/31/2015	1	
530459611001028	5161	525161	47.198506	-122.869717	240 E Jared Rd	Shelton	WA	98584	Phase II Funded Census Block	12/31/2015	1	
530459611001028	5161	525161	47.198957	-122.866439	3000 E Harstine Island Rd S	Shelton	WA	98584	Phase II Funded Census Block	12/31/2015	1	
530459611001028	5161	525161	47.198957	-122.866439	3000 E Harstine Island Rd S	Shelton	WA	98584	Phase II Funded Census Block	12/31/2015	1	
530459611001028	5161	525161	47.203510	-122.877700	1000 E Jared Rd	Shelton	WA	98584	Phase II Funded Census Block	12/31/2015	1	
530459611001028	5161	525161	47.207993	-122.875340	491 E Lansky Dr	Shelton	WA	98584	Phase II Funded Census Block	12/31/2015	1	
530459611001028	5161	525161	47.207994	-122.874674	481 E Lansky Dr	Shelton	WA	98584	Phase II Funded Census Block	12/31/2015	1	
530459611001028	5161	525161	47.207997	-122.872677	301 E Lansky Dr	Shelton	WA	98584	Phase II Funded Census Block	12/31/2015	1	
530459611001028	5161	525161	47.209474	-122.872335	260 E Lansky Dr	Shelton	WA	98584	Phase II Funded Census Block	12/31/2015	1	
530459611001028	5161	525161	47.207561	-122.871015	241 E Lansky Dr	Shelton	WA	98584	Phase II Funded Census Block	12/31/2015	1	
530459611001028	5161	525161	47.207564	-122.868352	101 E Lansky Dr	Shelton	WA	98584	Phase II Funded Census Block	12/31/2015	1	
530459611001028	5161	525161	47.209482	-122.868341	100 E Lansky Dr	Shelton	WA	98584	Phase II Funded Census Block	12/31/2015	1	
530459611001028	5161	525161	47.207566	-122.867020	91 E Lansky Dr	Shelton	WA	98584	Phase II Funded Census Block	12/31/2015	1	
530459611001028	5161	525161	47.206909	-122.865752	2382 E Harstine Island Rd S	Shelton	WA	98584	Phase II Funded Census Block	12/31/2015	1	
530459611001028	5161	525161	47.207348	-122.865750	2380 E Harstine Island Rd S	Shelton	WA	98584	Phase II Funded Census Block	12/31/2015	1	
530459611001028	5161	525161	47.209484	-122.867010	60 E Lansky Dr	Shelton	WA	98584	Phase II Funded Census Block	12/31/2015	2	MDU
530459611001028	5161	525161	47.209309	-122.865741	62 E Lansky Dr	Shelton	WA	98584	Phase II Funded Census Block	12/31/2015	1	
530459611001028	5161	525161	47.210824	-122.865732	2222 E Harstine Island Rd S	Shelton	WA	98584	Phase II Funded Census Block	12/31/2015	1	
530459611001028	5161	525161	47.210824	-122.865732	2222 E Harstine Island Rd S	Shelton	WA	98584	Phase II Funded Census Block	12/31/2015	1	
530459611001028	5161	525161	47.211743	-122.865728	2220 E Harstine Island Rd S	Shelton	WA	98584	Phase II Funded Census Block	12/31/2015	1	
530459611001028	5161	525161	47.212907	-122.865657	2170 E Harstine Island Rd S	Shelton	WA	98584	Phase II Funded Census Block	12/31/2015	2	MDU
530459611001028	5161	525161	47.211965	-122.865175	2200 E Harstine Island Rd S	Shelton	WA	98584	Phase II Funded Census Block	12/31/2015	1	
530459611001028	5161	525161	47.192149	-122.878383	300 E Myers Ln	Shelton	WA	98584	Phase II Funded Census Block	12/31/2015	1	
530459611001028	5161	525161	47.190794	-122.880572	410 E Old Olson Rd	Shelton	WA	98584	Phase II Funded Census Block	12/31/2015	1	
530459611001028	5161	525161	47.187940	-122.878362	737 E Burgundy Rd	Shelton	WA	98584	Phase II Funded Census Block	12/31/2015	1	
530459611001043	5161	525161	47.228072	-122.896505	2891 E South Island Dr	Shelton	WA	98584	Phase II Funded Census Block	12/31/2015	2	MDU
530459611001043	5161	525161	47.272877	-122.898429	2520 E North Island Dr	Shelton	WA	98584	Phase II Funded Census Block	12/31/2015	1	
530459611001043	5161	525161	47.276074	-122.889458	3140 E North Island Dr	Shelton	WA	98584	Phase II Funded Census Block	12/31/2015	1	
530459611001043	5161	525161	47.276074	-122.889458	3140 E North Island Dr	Shelton	WA	98584	Phase II Funded Census Block	12/31/2015	1	
530459611005010	5161	525161	47.259836	-122.889611	861 E Spencer Lake Rd	Shelton	WA	98584	Phase II Funded Census Block	12/31/2015	1	
530459612001019	5161	525161	47.315994	-122.986719	E Mason Lake Dr S	Shelton	WA	98584	Phase II Funded Census Block	12/31/2015	1	
530459612002018	5161	525161	47.306836	-122.924859	120 E Harley Dr	Grapeview	WA	98546	Phase II Funded Census Block	12/31/2015	1	
530459612002018	5161	525161	47.307263	-122.924815	100 E Harley Dr	Grapeview	WA	98546	Phase II Funded Census Block	12/31/2015	1	
530459612002018	5161	525161	47.307686	-122.924803	80 E Harley Dr	Grapeview	WA	98546	Phase II Funded Census Block	12/31/2015	1	
530459613002010	5161	525161	47.154489	-123.173711	1272 W Badger Ln	Shelton	WA	98584	Phase II Funded Census Block	12/31/2015	1	
530459613002010	5161	525161	47.155542	-123.174138	210 W Badger Ln	Shelton	WA	98584	Phase II Funded Census Block	12/31/2015	1	
530459613002010	5161	525161	47.156429	-123.174197	191 W Badger Ln	Shelton	WA	98584	Phase II Funded Census Block	12/31/2015	1	
530459613002010	5161	525161	47.156309	-123.173323	211 W Badger Ln	Shelton	WA	98584	Phase II Funded Census Block	12/31/2015	1	
530459613002010	5161	525161	47.155178	-123.172359	251 W Badger Ln	Shelton	WA	98584	Phase II Funded Census Block	12/31/2015	1	
530459613002010	5161	525161	47.156026	-123.172809	241 W Badger Ln	Shelton	WA	98584	Phase II Funded Census Block	12/31/2015	1	
530459613002010	5161	525161	47.156094	-123.172236	253 W Badger Ln	Shelton	WA	98584	Phase II Funded Census Block	12/31/2015	1	
530459613002010	5161	525161	47.156763	-123.169262	250 W Bolling Rd	Shelton	WA	98584	Phase II Funded Census Block	12/31/2015	1	
530459613002010	5161	525161	47.158456	-123.169596	241 W Bolling Rd	Shelton	WA	98584	Phase II Funded Census Block	12/31/2015	1	
530459613002010	5161	525161	47.159275	-123.168283	245 W Bolling Rd	Shelton	WA	98584	Phase II Funded Census Block	12/31/2015	1	
530459613002010	5161	525161	47.159275	-123.168283	245 W Bolling Rd	Shelton	WA	98584	Phase II Funded Census Block	12/31/2015	1	
530459613002010	5161	525161	47.160491	-123.163125	221 W Elson Rd	Shelton	WA	98584	Phase II Funded Census Block	12/31/2015	3	MDU
530459613002010	5161	525161	47.160491	-123.163125	221 W Elson Rd	Shelton	WA	98584	Phase II Funded Census Block	12/31/2015	1	
530459613002010	5161	525161	47.158048	-123.161498	480 W Elson Rd	Shelton	WA	98584	Phase II Funded Census Block	12/31/2015	1	
530459613002010	5161	525161	47.159492	-123.161597	240 W Elson Rd	Shelton	WA	98584	Phase II Funded Census Block	12/31/2015	1	
530459613002010	5161	525161	47.160605	-123.160697	71 W Winter Creek Rd	Shelton	WA	98584	Phase II Funded Census Block	12/31/2015	2	MDU
530459613002010	5161	525161	47.159504	-123.160192	351 W Elson Rd	Shelton	WA	98584	Phase II Funded Census Block	12/31/2015	1	
530459613002010	5161	525161	47.159504	-123.160192	351 W Elson Rd	Shelton	WA	98584	Phase II Funded Census Block	12/31/2015	1	
530459613002010	5161	525161	47.159917	-123.158404	121 W Winter Creek Rd	Shelton	WA	98584	Phase II Funded Census Block	12/31/2015	4	MDU
530459613002010	5161	525161	47.159917	-123.158404	121 W Winter Creek Rd	Shelton	WA	98584	Phase II Funded Census Block	12/31/2015	1	
530459613002010	5161	525161	47.159979	-123.153738	300 W Winter Creek Rd	Shelton	WA	98584	Phase II Funded Census Block	12/31/2015	1	
530459613002010	5161	525161	47.162382	-123.158461	151 W Winter Creek Rd	Shelton	WA	98584	Phase II Funded Census Block	12/31/2015	2	MDU
530459613002010	5161	525161	47.162382	-123.158461	151 W Winter Creek Rd	Shelton	WA	98584	Phase II Funded Census Block	12/31/2015	1	
530459613002010	5161	525161	47.162146	-123.156369	160 W Winter Creek Rd	Shelton	WA	98584	Phase II Funded Census Block	12/31/2015	1	
530459613002010	5161	525161	47.160191	-123.163734	491 W Elson Rd	Shelton	WA	98584	Phase II Funded Census Block	12/31/2015	1	
530459613002016	5161	525161	47.154625	-123.176930	291 W Wivell Rd	Shelton	WA	98584	Phase II Funded Census Block	12/31/2015	2	MDU
530459613002016	5161	525161	47.157367	-123.177430	231 W Wivell Rd	Shelton	WA	98584	Phase II Funded Census Block	12/31/2015	1	
530459613002016	5161	525161	47.157630	-123.176554	151 W Wivell Rd	Shelton	WA	98584	Phase II Funded Census Block	12/31/2015	1	
530459613002019	5161	525161	47.155770	-123.185789	412 W Wivell Rd	Shelton	WA	98584	Phase II Funded Census Block	12/31/2015	1	
530459613002019	5161	525161	47.165741	-123.183548	6681 W Cloquallum Rd	Shelton	WA	98584	Phase II Funded Census Block	12/31/2015	1	
530459613002019	5161	525161	47.154270	-123.181943	410 W Wivell Rd	Shelton	WA	98584	Phase II Funded Census Block	12/31/2015	1	
530459613002019	5161	525161	47.154270	-123.181943	410 W Wivell Rd	Shelton	WA	98584	Phase II Funded Census Block	12/31/2015	1	
530459613002019	5161	525161	47.167328	-123.182090	5900 W Cloquallum Rd	Shelton	WA	98584	Phase II Funded Census Block	12/31/2015	1	
530479703007007	5161	525161	48.997944	-119.461172	Salam Ln	WA			Phase II Funded Census Block	12/31/2015	1	
530479708001046	5161	525161	48.241527	-119.739240	1104 Old Highway 97	Brewster	WA	98812	Phase II Funded Census Block	12/31/2015	1	
530479709002022	2408	522408	48.478710	-120.214640	82 Wolf Creek Rd	Winthrop	WA	98862	Phase II Funded Census Block	12/31/2015	3	MDU
530479709002022	2408	522408	48.478243	-120.213897	76 Wolf Creek Rd	Winthrop	WA	98862	Phase II Funded Census Block	12/31/2015	1	
530479709002035	2408	522408	48.379005	-120.288271	814 Twisp River Rd	Twisp	WA	98856	Phase II Funded Census Block	12/31/2015	1	
530479709002048	2408	522408	48.381150	-120.284587	802 Twisp River Rd	Twisp	WA	98856	Phase II Funded Census Block	12/31/2015	1	
530479709002048	2408	522408	48.381150	-120.284587	802 Twisp River Rd	Twisp	WA	98856	Phase II Funded Census Block	12/31/2015	1	
530479709002048	2408	522408	48.382116	-120.284795	804 Twisp River Rd	Twisp	WA	98856	Phase II Funded Census Block	12/31/2015	1	
530479709002071	2408	522408	48.440722	-120.166412	State Route 20	WA			Phase II Funded Census Block	12/31/2015	1	
530479709002071	2408	522408	48.457722	-120.200327	39 Twin Lakes Dr	Winthrop	WA	98862	Phase II Funded Census Block	12/31/2015	1	
530479709002071	2408	522408	48.445622	-120.183722	3 Serviceberry Rd	Winthrop	WA	98862	Phase II Funded Census Block	12/31/2015	1	
530479709002071	2408	522408	48.444749	-120.182365	13 Serviceberry Rd	Winthrop	WA	98862	Phase II Funded Census Block	12/31/2015	1	
530479709002071	2408	522408	48.445400	-120.182370	9 Serviceberry Rd	Winthrop	WA	98862	Phase II Funded Census Block			

Please use this tab to report Geocoded Information for locations newly built to in the prior calendar year (FCC 14-190, Paragraph 125)

15-Digit Census Block Code	NECA assigned operating company code (OCN)	Study Area Code (SAC)	Latitude (to six decimal places)	Longitude (to six decimal places)	Street address	City	State	Zip Code	Phase II-funded block or extremely high-cost census block	Date of deployment	Number of Units	Explanation (if # of units exceeds 1; e.g., a multi-dwelling unit)
530479709002071	2408	522408	48.439893	-120.167544	104 N Village Rd	Winthrop	WA	98862	Phase II Funded Census Block	12/31/2015	1	
530479709002071	2408	522408	48.441360	-120.171264					Phase II Funded Census Block	12/31/2015	1	
530479709002071	2408	522408	48.441102	-120.171450					Phase II Funded Census Block	12/31/2015	2	MDU
530479709003019	2408	522408	48.491625	-120.181136	Solitude Ln				Phase II Funded Census Block	12/31/2015	1	
530479709004037	2408	522408	48.520709	-120.191245	322 W Chewuch Rd	Winthrop	WA	98862	Phase II Funded Census Block	12/31/2015	1	
530479709004038	2408	522408	48.498691	-120.195417	133 Chewuch Heights Rd	Winthrop	WA	98862	Phase II Funded Census Block	12/31/2015	1	
530479709004038	2408	522408	48.528364	-120.193593	McLean Hill Rd				Phase II Funded Census Block	12/31/2015	2	MDU
530479709004038	2408	522408	48.497828	-120.191785	24 Chewuch Heights Rd	Winthrop	WA	98862	Phase II Funded Census Block	12/31/2015	1	
530479709004038	2408	522408	48.537503	-120.197688	Raven Rd				Phase II Funded Census Block	12/31/2015	1	
530479709004038	2408	522408	48.533158	-120.217670	Sage Gulch Rd				Phase II Funded Census Block	12/31/2015	1	
530479709004038	2408	522408	48.533158	-120.217670	Sage Gulch Rd				Phase II Funded Census Block	12/31/2015	1	
530479709004051	2408	522408	48.481412	-120.192752	77 W Chewuch Rd	Winthrop	WA	98862	Phase II Funded Census Block	12/31/2015	1	
530479709004052	2408	522408	48.507669	-120.250601	13 Goudy Grade Rd	Winthrop	WA	98862	Phase II Funded Census Block	12/31/2015	1	
530479709004058	2408	522408	48.528595	-120.289619	18659 State Route 20	Winthrop	WA	98862	Phase II Funded Census Block	12/31/2015	1	
530479709004058	2408	522408	48.522465	-120.277692	State Route 20				Phase II Funded Census Block	12/31/2015	1	
530479709004058	2408	522408	48.527287	-120.290365	State Route 20				Phase II Funded Census Block	12/31/2015	1	
530479709004060	2408	522408	48.483371	-120.210715	Wright Rd				Phase II Funded Census Block	12/31/2015	1	
530479709004069	2408	522408	48.529993	-120.189844	390 W Chewuch Rd	Winthrop	WA	98862	Phase II Funded Census Block	12/31/2015	1	
530479709004070	2408	522408	48.552240	-120.186400	703 W Chewuch Rd	Winthrop	WA	98862	Phase II Funded Census Block	12/31/2015	1	
530479710002035	2408	522408	48.359492	-120.113292	Twisp Winthrop Eastside Rd				Phase II Funded Census Block	12/31/2015	1	
530479710002035	2408	522408	48.359492	-120.113292	Twisp Winthrop Eastside Rd				Phase II Funded Census Block	12/31/2015	1	
530479710002035	2408	522408	48.360299	-120.113520	604 N Wagner St				Phase II Funded Census Block	12/31/2015	1	
530479710003000	2408	522408	48.430926	-120.167109	13 Owl Rd	Twisp	WA	98856	Phase II Funded Census Block	12/31/2015	1	
530479710003000	2408	522408	48.379685	-120.129841	20054 State Route 20	Twisp	WA	98856	Phase II Funded Census Block	12/31/2015	1	
530479710003000	2408	522408	48.376200	-120.129234	20052 State Route 20	Twisp	WA	98856	Phase II Funded Census Block	12/31/2015	1	
530479710003000	2408	522408	48.374809	-120.127205	20088 State Route 20	Twisp	WA	98856	Phase II Funded Census Block	12/31/2015	1	
530479710003000	2408	522408	48.374809	-120.127205	20088 State Route 20	Twisp	WA	98856	Phase II Funded Census Block	12/31/2015	1	
530479710003000	2408	522408	48.374809	-120.127205	20088 State Route 20	Twisp	WA	98856	Phase II Funded Census Block	12/31/2015	1	
530479710003001	2408	522408	48.377340	-120.192390	352 Twisp River Rd	Twisp	WA	98856	Phase II Funded Census Block	12/31/2015	1	
530479710003001	2408	522408	48.377365	-120.182796	28 Raven Ridge Rd	Twisp	WA	98856	Phase II Funded Census Block	12/31/2015	1	
530479710003001	2408	522408	48.377738	-120.193581					Phase II Funded Census Block	12/31/2015	1	
530479710003019	2408	522408	48.366269	-120.119585	310 Twisp Ave W	Twisp	WA	98856	Phase II Funded Census Block	12/31/2015	1	
530479710003028	2408	522408	48.366085	-120.118945	Methow St				Phase II Funded Census Block	12/31/2015	1	
530479710003028	2408	522408	48.366055	-120.118243	Methow St				Phase II Funded Census Block	12/31/2015	5	MDU
530479710003028	2408	522408	48.366055	-120.118243	Methow St				Phase II Funded Census Block	12/31/2015	18	MDU
530479710003028	2408	522408	48.366055	-120.118243	Methow St				Phase II Funded Census Block	12/31/2015	4	MDU
530479710003028	2408	522408	48.366055	-120.118243	Methow St				Phase II Funded Census Block	12/31/2015	1	
530479710004005	2408	522408	48.364111	-120.133630	711 Lookout Pl	Twisp	WA	98856	Phase II Funded Census Block	12/31/2015	1	
530479710004021	2408	522408	48.379071	-120.269460	767 Twisp River Rd	Twisp	WA	98856	Phase II Funded Census Block	12/31/2015	1	
530479710004032	2408	522408	48.356781	-120.118870	Twisp-Carlton Rd				Phase II Funded Census Block	12/31/2015	1	
530479710004033	2408	522408	48.354636	-120.116257	980 Twisp Carlton Rd	Twisp	WA	98856	Phase II Funded Census Block	12/31/2015	1	
530479710004033	2408	522408	48.354636	-120.116257	980 Twisp Carlton Rd	Twisp	WA	98856	Phase II Funded Census Block	12/31/2015	1	
530479710004033	2408	522408	48.331136	-120.082388	764A Twisp Carlton Rd	Twisp	WA	98856	Phase II Funded Census Block	12/31/2015	1	
530479710004039	2408	522408	48.353312	-120.116145	971A Twisp Carlton Rd	Twisp	WA	98856	Phase II Funded Census Block	12/31/2015	1	
530479710004039	2408	522408	48.354141	-120.117233	990 Twisp Carlton Rd	Twisp	WA	98856	Phase II Funded Census Block	12/31/2015	1	
530479710004039	2408	522408	48.330419	-120.087100	Foothill Way				Phase II Funded Census Block	12/31/2015	1	
530479710004047	5161	522408	48.232690	-120.117366	2180 State Route 153	Carlton	WA	98814	Phase II Funded Census Block	12/31/2015	1	
530479710004088	5161	522408	48.225693	-120.123719	5 Big Pine Rd	Carlton	WA	98814	Phase II Funded Census Block	12/31/2015	1	
530479710004090	5161	522408	48.232277	-120.120813	Libby Creek Rd	Carlton	WA	98814	Phase II Funded Census Block	12/31/2015	1	
530530603001006	5161	525161	47.299919	-122.532744	5300 N Salmon Bch	Tacoma	WA	98407	Phase II Funded Census Block	12/31/2015	1	
530530603001006	5161	525161	47.300134	-122.529506	N Salmon Bch				Phase II Funded Census Block	12/31/2015	2	MDU
530530603001006	5161	525161	47.298627	-122.526442	5100 N Mildred St	Tacoma	WA	98407	Phase II Funded Census Block	12/31/2015	1	
530530610021005	5161	525161	47.257840	-122.519500	WA-16 E				Phase II Funded Census Block	12/31/2015	11	MDU
530530610021005	5161	525161	47.257840	-122.519500	WA-16 E				Phase II Funded Census Block	12/31/2015	51	MDU
530530701001020	5161	525161	47.099162	-121.595668	62918 Eastern Brook Ct E	Enumclaw	WA	98022	Phase II Funded Census Block	12/31/2015	1	
530530701001113	5161	525161	47.103025	-121.606707	17008 Mountinside Dr E	Enumclaw	WA	98022	Phase II Funded Census Block	12/31/2015	1	
530530701001113	5161	525161	47.098868	-121.603390	17522 Mountinside Dr E	Enumclaw	WA	98022	Phase II Funded Census Block	12/31/2015	1	
530530701001113	5161	525161	47.101785	-121.605838	17007 Mountinside Dr E	Enumclaw	WA	98022	Phase II Funded Census Block	12/31/2015	1	
530530701001113	5161	525161	47.103377	-121.605409	62223 Mountain Beaver Way E	Enumclaw	WA	98022	Phase II Funded Census Block	12/31/2015	1	
530530701001166	5161	525161	47.110777	-121.611105	16223 Alpine Dr E	Enumclaw	WA	98022	Phase II Funded Census Block	12/31/2015	1	
530530701001181	5161	525161	46.989265	-121.535718					Phase II Funded Census Block	12/31/2015	1	
530530701001181	5161	525161	46.989265	-121.535718					Phase II Funded Census Block	12/31/2015	2	MDU
530530701001192	5161	525161	46.966025	-121.492248					Phase II Funded Census Block	12/31/2015	1	
530530701001192	5161	525161	46.971863	-121.496986					Phase II Funded Census Block	12/31/2015	1	
530530701001205	5161	525161	46.936718	-121.474238	Crystal Mountain Blvd				Phase II Funded Census Block	12/31/2015	1	
530530701001205	5161	525161	46.937718	-121.473563	Crystal Mountain Blvd				Phase II Funded Census Block	12/31/2015	1	
530530701001205	5161	525161	46.939196	-121.472869	Crystal Mountain Blvd				Phase II Funded Census Block	12/31/2015	1	
530530701001205	5161	525161	46.941673	-121.470588	Gold Hill Rd				Phase II Funded Census Block	12/31/2015	1	
530530701001205	5161	525161	46.930320	-121.469006					Phase II Funded Census Block	12/31/2015	1	
530530701001205	5161	525161	46.930320	-121.469006					Phase II Funded Census Block	12/31/2015	1	
530530702031013	5161	525161	47.142781	-122.219241	159th Ave E				Phase II Funded Census Block	12/31/2015	1	
530530702031013	5161	525161	47.143664	-122.218935	159th Ave E				Phase II Funded Census Block	12/31/2015	1	
530530702031013	5161	525161	47.143577	-122.217683	160th Ave E				Phase II Funded Census Block	12/31/2015	1	
530530702031019	5161	525161	47.153154	-122.209937	16518 113th Street Ct E	Bonney Lake	WA	98391	Phase II Funded Census Block	12/31/2015	1	
530530702031019	5161	525161	47.153882	-122.209629	16519 113th Street Ct E	Bonney Lake	WA	98391	Phase II Funded Census Block	12/31/2015	1	
530530704011018	5161	525161	47.170158	-122.219833	157th Ave E				Phase II Funded Census Block	12/31/2015	1	
530530704011018	5161	525161	47.170158	-122.219833	157th Ave E				Phase II Funded Census Block	12/31/2015	1	
530530704011018	5161	525161	47.170158	-122.219833	157th Ave E				Phase II Funded Census Block	12/31/2015	1	
530530714063009	5161	525161	47.091160	-122.367677	4802 180th St E	Tacoma	WA	98446	Phase II Funded Census Block	12/31/2015	1	
530530714071013	5161	525161	47.061663	-122.327134	21414 78th Ave E	Graham	WA	98338	Phase II Funded Census Block	12/31/2015	1	
530530714071013	5161	525161	47.061663	-122.327134	21414 78th Ave E	Graham	WA	98338	Phase II Funded Census Block	12/31/2015	1	
530530714071013	5161	525161	47.061932	-122.328814	21411 76th Ave E	Graham	WA	98338	Phase II Funded Census Block	12/31/2015	1	
530530715053011	5161	525161	47.125960	-122.416391	14402 Golden Given Rd E	Tacoma	WA	98445	Phase II Funded Census Block	12/31/2015	1	

Please use this tab to report Geocoded Information for locations newly built to in the prior calendar year (FCC 14-190, Paragraph 125)

15-Digit Census Block Code	NECA assigned operating company code (OCN)	Study Area Code (SAC)	Latitude (to six decimal places)	Longitude (to six decimal places)	Street address	City	State	Zip Code	Phase II-funded block or extremely high-cost census block	Date of deployment	Number of Units	Explanation (if # of units exceeds 1; e.g., a multi-dwelling unit)
530530715063001	5161	525161	47.126306	-122.404105	14604 20th Ave E	Tacoma	WA	98445	Phase II Funded Census Block	12/31/2015	1	
530530717061005	5161	525161	47.160843	-122.476699	3016 106th St S	Lakewood	WA	98499	Phase II Funded Census Block	12/31/2015	4	MDU
530530717061005	5161	525161	47.160838	-122.475999	10604 30th Ave S	Lakewood	WA	98499	Phase II Funded Census Block	12/31/2015	1	
530530717061005	5161	525161	47.160838	-122.475999	10604 30th Ave S	Lakewood	WA	98499	Phase II Funded Census Block	12/31/2015	1	
530530718071007	5161	525161	47.171461	-122.496622	4429 95th St SW	Lakewood	WA	98499	Phase II Funded Census Block	12/31/2015	6	MDU
530530718071007	5161	525161	47.171461	-122.496622	4429 95th St SW	Lakewood	WA	98499	Phase II Funded Census Block	12/31/2015	2	MDU
530530718071007	5161	525161	47.171461	-122.496622	4429 95th St SW	Lakewood	WA	98499	Phase II Funded Census Block	12/31/2015	4	MDU
530530718071007	5161	525161	47.171478	-122.496181	4601 95th St SW	Lakewood	WA	98499	Phase II Funded Census Block	12/31/2015	4	MDU
530530718071007	5161	525161	47.171478	-122.496181	4601 95th St SW	Lakewood	WA	98499	Phase II Funded Census Block	12/31/2015	2	MDU
530530718071007	5161	525161	47.171478	-122.496181	4601 95th St SW	Lakewood	WA	98499	Phase II Funded Census Block	12/31/2015	2	MDU
530530718071007	5161	525161	47.173165	-122.496276	4500 92nd Street Ct SW	Lakewood	WA	98499	Phase II Funded Census Block	12/31/2015	4	MDU
530530718071007	5161	525161	47.173165	-122.496276	4500 92nd Street Ct SW	Lakewood	WA	98499	Phase II Funded Census Block	12/31/2015	1	
530530718071007	5161	525161	47.173116	-122.497023	92nd Street Ct SW	WA			Phase II Funded Census Block	12/31/2015	7	MDU
530530718071007	5161	525161	47.172124	-122.495912	93rd St SW	WA			Phase II Funded Census Block	12/31/2015	2	MDU
530530718071007	5161	525161	47.172124	-122.495912	93rd St SW	WA			Phase II Funded Census Block	12/31/2015	3	MDU
530530721053004	5161	525161	47.177598	-122.567904	South St	WA			Phase II Funded Census Block	12/31/2015	1	
530530721053004	5161	525161	47.177598	-122.567904	South St	WA			Phase II Funded Census Block	12/31/2015	1	
530530721053004	5161	525161	47.177598	-122.567904	South St	WA			Phase II Funded Census Block	12/31/2015	4	MDU
530530721091003	5161	525161	47.154181	-122.637355	11302 Morris Blvd	Steilacoom	WA	98388	Phase II Funded Census Block	12/31/2015	1	
530530721091003	5161	525161	47.158591	-122.636527	10806 Morris Blvd	Steilacoom	WA	98388	Phase II Funded Census Block	12/31/2015	1	
530530721091003	5161	525161	47.160518	-122.631590	10521 Morris Blvd	Steilacoom	WA	98388	Phase II Funded Census Block	12/31/2015	2	MDU
530530721091003	5161	525161	47.161701	-122.631305	10411 Morris Blvd	Steilacoom	WA	98388	Phase II Funded Census Block	12/31/2015	1	
530530721091003	5161	525161	47.161701	-122.631305	10411 Morris Blvd	Steilacoom	WA	98388	Phase II Funded Census Block	12/31/2015	1	
530530721091003	5161	525161	47.162273	-122.631115	10325 Morris Blvd	Steilacoom	WA	98388	Phase II Funded Census Block	12/31/2015	1	
530530721091003	5161	525161	47.162703	-122.630874	10303 Morris Blvd	Steilacoom	WA	98388	Phase II Funded Census Block	12/31/2015	1	
530530721091003	5161	525161	47.162703	-122.630874	10303 Morris Blvd	Steilacoom	WA	98388	Phase II Funded Census Block	12/31/2015	1	
530530721091003	5161	525161	47.161951	-122.630576	10028 Morris Blvd	Steilacoom	WA	98388	Phase II Funded Census Block	12/31/2015	1	
530530721091003	5161	525161	47.159996	-122.631758	Morris Blvd	WA			Phase II Funded Census Block	12/31/2015	1	
530530721091003	5161	525161	47.159996	-122.631758	Morris Blvd	WA			Phase II Funded Census Block	12/31/2015	1	
530530721091003	5161	525161	47.163287	-122.630963	10115 Morris Blvd	Steilacoom	WA	98388	Phase II Funded Census Block	12/31/2015	1	
530530721091003	5161	525161	47.159939	-122.632119	Morris Blvd	WA			Phase II Funded Census Block	12/31/2015	1	
530530721091003	5161	525161	47.159210	-122.635475	W Morris Blvd	WA			Phase II Funded Census Block	12/31/2015	1	
530530721091003	5161	525161	47.159210	-122.635475	W Morris Blvd	WA			Phase II Funded Census Block	12/31/2015	1	
530530721091004	5161	525161	47.164799	-122.630692	10101 Morris Blvd	Steilacoom	WA	98388	Phase II Funded Census Block	12/31/2015	2	MDU
530530721091054	5161	525161	47.155569	-122.633984	11208 Vancouver Ave	Steilacoom	WA	98388	Phase II Funded Census Block	12/31/2015	1	
530530725053037	2408	522408	47.360911	-122.601856	11215 Borgren Loop	Gig Harbor	WA	98332	Phase II Funded Census Block	12/31/2015	1	
530530725053037	2408	522408	47.361046	-122.601858	11217 Borgren Loop	Gig Harbor	WA	98332	Phase II Funded Census Block	12/31/2015	1	
530530725053037	2408	522408	47.361159	-122.601857	11219 Borgren Loop	Gig Harbor	WA	98332	Phase II Funded Census Block	12/31/2015	1	
530530725053037	2408	522408	47.361294	-122.601852	11221 Borgren Loop	Gig Harbor	WA	98332	Phase II Funded Census Block	12/31/2015	1	
530530725053037	2408	522408	47.360974	-122.601250	11327 Borgren Loop	Gig Harbor	WA	98332	Phase II Funded Census Block	12/31/2015	1	
530530725053037	2408	522408	47.360975	-122.601900	11325 Borgren Loop	Gig Harbor	WA	98332	Phase II Funded Census Block	12/31/2015	1	
530530725053037	2408	522408	47.360976	-122.600930	11323 Borgren Loop	Gig Harbor	WA	98332	Phase II Funded Census Block	12/31/2015	1	
530530725053037	2408	522408	47.360982	-122.600755	11321 Borgren Loop	Gig Harbor	WA	98332	Phase II Funded Census Block	12/31/2015	1	
530530725053037	2408	522408	47.361248	-122.601250	4772 Cedar Ct NW	Gig Harbor	WA	98332	Phase II Funded Census Block	12/31/2015	1	
530530725053037	2408	522408	47.361249	-122.601900	4756 Cedar Ct NW	Gig Harbor	WA	98332	Phase II Funded Census Block	12/31/2015	1	
530530725053037	2408	522408	47.361250	-122.600930	4748 Cedar Ct NW	Gig Harbor	WA	98332	Phase II Funded Census Block	12/31/2015	1	
530530729031002	5161	525161	47.157349	-122.604887	616 Gardiner Ct	Steilacoom	WA	98388	Extremely High-Cost Census Block	12/31/2015	1	
530530729031002	5161	525161	47.157300	-122.604550	618 Gardiner Ct	Steilacoom	WA	98388	Extremely High-Cost Census Block	12/31/2015	1	
530530730014000	5161	525161	46.984143	-122.452176	30014 14th Ave S	Roy	WA	98580	Phase II Funded Census Block	12/31/2015	1	
530530730014000	5161	525161	46.989051	-122.448012	11114 294th St S	Roy	WA	98580	Phase II Funded Census Block	12/31/2015	1	
530530730014000	5161	525161	46.988991	-122.447360	1108 294th St S	Roy	WA	98580	Phase II Funded Census Block	12/31/2015	1	
530530730014000	5161	525161	46.988529	-122.446689	29507 11th Ave S	Roy	WA	98580	Phase II Funded Census Block	12/31/2015	2	MDU
530530730014000	5161	525161	46.984896	-122.445658	29902 8th Ave S	Roy	WA	98580	Phase II Funded Census Block	12/31/2015	1	
530530730014000	5161	525161	46.986703	-122.445708	29806 8th Ave S	Roy	WA	98580	Phase II Funded Census Block	12/31/2015	1	
530530730014000	5161	525161	46.988842	-122.445598	1020 294th St S	Roy	WA	98580	Phase II Funded Census Block	12/31/2015	2	MDU
530530730014000	5161	525161	46.988842	-122.445598	1020 294th St S	Roy	WA	98580	Phase II Funded Census Block	12/31/2015	1	
530530730014000	5161	525161	46.988954	-122.444703	906 294th St S	Roy	WA	98580	Phase II Funded Census Block	12/31/2015	1	
530530730014000	5161	525161	46.988473	-122.443767	29506 8th Ave S	Roy	WA	98580	Phase II Funded Census Block	12/31/2015	1	
530530730014000	5161	525161	46.993940	-122.446025	29009 20th Ave S	Roy	WA	98580	Phase II Funded Census Block	12/31/2015	1	
530530730014000	5161	525161	46.993940	-122.446025	29009 20th Ave S	Roy	WA	98580	Phase II Funded Census Block	12/31/2015	1	
530530730014000	5161	525161	46.994740	-122.445929	28915 20th Ave S	Roy	WA	98580	Phase II Funded Census Block	12/31/2015	1	
530530730014000	5161	525161	46.993887	-122.457625	1916 288th St S	Roy	WA	98580	Phase II Funded Census Block	12/31/2015	1	
530530730014000	5161	525161	46.993827	-122.454967	1702 288th St S	Roy	WA	98580	Phase II Funded Census Block	12/31/2015	1	
530530730014000	5161	525161	46.990552	-122.452304	29524 14th Ave S	Roy	WA	98580	Phase II Funded Census Block	12/31/2015	2	MDU
530530730014000	5161	525161	46.990552	-122.452304	29524 14th Ave S	Roy	WA	98580	Phase II Funded Census Block	12/31/2015	2	MDU
530530730014000	5161	525161	46.990896	-122.448013	1113 294th St S	Roy	WA	98580	Phase II Funded Census Block	12/31/2015	1	
530530730014000	5161	525161	46.990896	-122.448013	1113 294th St S	Roy	WA	98580	Phase II Funded Census Block	12/31/2015	1	
530530730014000	5161	525161	46.992695	-122.447972	1102 291st St S	Roy	WA	98580	Phase II Funded Census Block	12/31/2015	1	
530530730014000	5161	525161	46.992695	-122.447972	1102 291st St S	Roy	WA	98580	Phase II Funded Census Block	12/31/2015	1	
530530730014000	5161	525161	46.990873	-122.447359	1109 294th St S	Roy	WA	98580	Phase II Funded Census Block	12/31/2015	1	
530530730014000	5161	525161	46.989627	-122.446698	1022 294th St S	Roy	WA	98580	Phase II Funded Census Block	12/31/2015	1	
530530730014000	5161	525161	46.989627	-122.446698	1022 294th St S	Roy	WA	98580	Phase II Funded Census Block	12/31/2015	1	
530530730014000	5161	525161	46.989885	-122.446687	808 294th St S	Roy	WA	98580	Phase II Funded Census Block	12/31/2015	1	
530530730014000	5161	525161	46.990891	-122.446703	1021 294th St S	Roy	WA	98580	Phase II Funded Census Block	12/31/2015	1	
530530730014000	5161	525161	46.992375	-122.447579	1128 291st St S	Roy	WA	98580	Phase II Funded Census Block	12/31/2015	1	
530530730014000	5161	525161	46.992343	-122.446407	1010 291st St S	Roy	WA	98580	Phase II Funded Census Block	12/31/2015	1	
530530730014000	5161	525161	46.994079	-122.449701	29011 14th Ave S	Roy	WA	98580	Phase II Funded Census Block	12/31/2015	1	
530530730014000	5161	525161	46.990845	-122.445371	919 294th St S	Roy	WA	98580	Phase II Funded Census Block	12/31/2015	1	
530530730014000	5161	525161	46.990299	-122.444102	907 294th St S	Roy	WA	98580	Phase II Funded Census Block	12/31/2015	1	
530530730014000	5161	525161	46.991194	-122.443778	29214 8th Ave S	Roy	WA	98580	Phase II Funded Census Block	12/31/2015	1	
530530730014000	5161	525161	46.991194	-122.443778	29214 8th Ave S	Roy	WA	98580	Phase II Funded Census Block	12/31/2015	1	
530530730014000	5161	525161	46.992310	-122.445606	924 291st St S	Roy	WA	98580	Phase II Funded Census Block	12/31/2015	1	
530530730014000	5161	525161	46.992310	-122.445606	924 291st St S	Roy	WA	98580	Phase II Funded Census Block	12/31/20		

Please use this tab to report Geocoded Information for locations newly built to in the prior calendar year (FCC 14-190, Paragraph 125)

15-Digit Census Block Code	NECA assigned operating company code (OCN)	Study Area Code (SAC)	Latitude (to six decimal places)	Longitude (to six decimal places)	Street address	City	State	Zip Code	Phase II-funded block or extremely high-cost census block	Date of deployment	Number of Units	Explanation (if # of units exceeds 1; e.g., a multi-dwelling unit)
530530730014000	5161	525161	46.992273	-122.444690	902 291st St S	Roy	WA	98580	Phase II Funded Census Block	12/31/2015	1	
530530730014000	5161	525161	46.992273	-122.444690	902 291st St S	Roy	WA	98580	Phase II Funded Census Block	12/31/2015	1	
530530730014000	5161	525161	46.992232	-122.443682	816 291st St S	Roy	WA	98580	Phase II Funded Census Block	12/31/2015	1	
530530730014000	5161	525161	46.992232	-122.443682	816 291st St S	Roy	WA	98580	Phase II Funded Census Block	12/31/2015	1	
530530730014000	5161	525161	46.994619	-122.445672	920 288th St S	Roy	WA	98580	Phase II Funded Census Block	12/31/2015	2	MDU
530530730014000	5161	525161	46.994619	-122.445672	920 288th St S	Roy	WA	98580	Phase II Funded Census Block	12/31/2015	2	MDU
530530730014000	5161	525161	46.993433	-122.444191	815 291st St S	Roy	WA	98580	Phase II Funded Census Block	12/31/2015	1	
530530730014000	5161	525161	46.993433	-122.444191	815 291st St S	Roy	WA	98580	Phase II Funded Census Block	12/31/2015	1	
530530730014000	5161	525161	46.994574	-122.444678	908 288th St S	Roy	WA	98580	Phase II Funded Census Block	12/31/2015	1	
530530730014000	5161	525161	46.994574	-122.444678	908 288th St S	Roy	WA	98580	Phase II Funded Census Block	12/31/2015	1	
530530730014000	5161	525161	46.994528	-122.443680	810 288th St S	Roy	WA	98580	Phase II Funded Census Block	12/31/2015	1	
530530730014000	5161	525161	46.994528	-122.443680	810 288th St S	Roy	WA	98580	Phase II Funded Census Block	12/31/2015	1	
530530730051010	5161	525161	47.006844	-122.417851	1103 276th St E	Spanaway	WA	98387	Phase II Funded Census Block	12/31/2015	1	
530530730051010	5161	525161	47.006844	-122.417851	1103 276th St E	Spanaway	WA	98387	Phase II Funded Census Block	12/31/2015	1	
530530730051010	5161	525161	47.005853	-122.414383	1221 276th St E	Spanaway	WA	98387	Phase II Funded Census Block	12/31/2015	1	
530530730051010	5161	525161	47.005853	-122.414383	1221 276th St E	Spanaway	WA	98387	Phase II Funded Census Block	12/31/2015	1	
530530730051010	5161	525161	47.005853	-122.414383	1221 276th St E	Spanaway	WA	98387	Phase II Funded Census Block	12/31/2015	1	
530530730051010	5161	525161	47.006272	-122.414442	1215 276th St E	Spanaway	WA	98387	Phase II Funded Census Block	12/31/2015	1	
530530730051010	5161	525161	47.006272	-122.414442	1215 276th St E	Spanaway	WA	98387	Phase II Funded Census Block	12/31/2015	1	
530530730051010	5161	525161	47.006272	-122.414442	1215 276th St E	Spanaway	WA	98387	Phase II Funded Census Block	12/31/2015	1	
530530730051010	5161	525161	47.001033	-122.399947	1207 282nd St E	Spanaway	WA	98387	Phase II Funded Census Block	12/31/2015	2	MDU
530530730051010	5161	525161	47.001033	-122.399947	1207 282nd St E	Spanaway	WA	98387	Phase II Funded Census Block	12/31/2015	1	
530530730051010	5161	525161	47.001033	-122.399947	1207 282nd St E	Spanaway	WA	98387	Phase II Funded Census Block	12/31/2015	1	
530530730051010	5161	525161	46.999203	-122.398618	28324 24th Ave E	Spanaway	WA	98387	Phase II Funded Census Block	12/31/2015	1	
530530730051010	5161	525161	46.999171	-122.397294	28325 24th Ave E	Spanaway	WA	98387	Phase II Funded Census Block	12/31/2015	1	
530530730051010	5161	525161	47.000050	-122.398637	1206 282nd Street Ct E	Spanaway	WA	98387	Phase II Funded Census Block	12/31/2015	1	
530530730051010	5161	525161	47.000114	-122.397301	2412 282nd St E	Spanaway	WA	98387	Phase II Funded Census Block	12/31/2015	1	
530530730051010	5161	525161	47.001429	-122.397302	2405 282nd St E	Spanaway	WA	98387	Phase II Funded Census Block	12/31/2015	1	
530530730051010	5161	525161	47.001429	-122.397302	2405 282nd St E	Spanaway	WA	98387	Phase II Funded Census Block	12/31/2015	2	MDU
530530730051010	5161	525161	47.001985	-122.399949	2219 282nd St E	Spanaway	WA	98387	Phase II Funded Census Block	12/31/2015	1	
530530730051010	5161	525161	47.001985	-122.399949	2219 282nd St E	Spanaway	WA	98387	Phase II Funded Census Block	12/31/2015	1	
530530730051010	5161	525161	47.002742	-122.399631	17919 22nd Ave E	Spanaway	WA	98387	Phase II Funded Census Block	12/31/2015	1	
530530730051010	5161	525161	47.002742	-122.399631	17919 22nd Ave E	Spanaway	WA	98387	Phase II Funded Census Block	12/31/2015	1	
530530730051010	5161	525161	47.003299	-122.399637	17911 22nd Ave E	Spanaway	WA	98387	Phase II Funded Census Block	12/31/2015	2	MDU
530530730051010	5161	525161	47.003299	-122.399637	17911 22nd Ave E	Spanaway	WA	98387	Phase II Funded Census Block	12/31/2015	1	
530530730051010	5161	525161	47.003299	-122.399637	17911 22nd Ave E	Spanaway	WA	98387	Phase II Funded Census Block	12/31/2015	1	
530530730051010	5161	525161	47.003682	-122.399715	1208 278th St E	Spanaway	WA	98387	Phase II Funded Census Block	12/31/2015	2	MDU
530530730051010	5161	525161	47.003682	-122.399715	1208 278th St E	Spanaway	WA	98387	Phase II Funded Census Block	12/31/2015	1	
530530730051010	5161	525161	47.003682	-122.399715	1208 278th St E	Spanaway	WA	98387	Phase II Funded Census Block	12/31/2015	1	
530530730051010	5161	525161	47.004596	-122.399716	1206 276th St E	Spanaway	WA	98387	Phase II Funded Census Block	12/31/2015	2	MDU
530530730051010	5161	525161	47.001842	-122.398634	28020 24th Ave E	Spanaway	WA	98387	Phase II Funded Census Block	12/31/2015	1	
530530730051010	5161	525161	47.004554	-122.397946	2329 278th St E	Spanaway	WA	98387	Phase II Funded Census Block	12/31/2015	1	
530530730051010	5161	525161	46.999516	-122.396307	2510 282nd St E	Spanaway	WA	98387	Phase II Funded Census Block	12/31/2015	1	
530530730051010	5161	525161	46.999500	-122.395644	2520 282nd St E	Spanaway	WA	98387	Phase II Funded Census Block	12/31/2015	1	
530530730051010	5161	525161	46.998821	-122.394148	28320 28th Ave E	Spanaway	WA	98387	Phase II Funded Census Block	12/31/2015	1	
530530730051010	5161	525161	46.999233	-122.393994	28306 28th Ave E	Spanaway	WA	98387	Phase II Funded Census Block	12/31/2015	1	
530530730051010	5161	525161	46.999942	-122.393995	2702 282nd St E	Spanaway	WA	98387	Phase II Funded Census Block	12/31/2015	1	
530530730051010	5161	525161	47.000881	-122.394508	2611 282nd St E	Spanaway	WA	98387	Phase II Funded Census Block	12/31/2015	1	
530530730051010	5161	525161	47.000844	-122.393190	28112 28th Ave E	Spanaway	WA	98387	Phase II Funded Census Block	12/31/2015	2	MDU
530530730051010	5161	525161	47.003778	-122.396175	2512 278th St E	Spanaway	WA	98387	Phase II Funded Census Block	12/31/2015	1	
530530730051010	5161	525161	47.005516	-122.396531	2421 276th St E	Spanaway	WA	98387	Phase II Funded Census Block	12/31/2015	2	MDU
530530730051010	5161	525161	47.003603	-122.393948	27828 28th Ave E	Spanaway	WA	98387	Phase II Funded Census Block	12/31/2015	1	
530530730051010	5161	525161	47.003603	-122.393948	27828 28th Ave E	Spanaway	WA	98387	Phase II Funded Census Block	12/31/2015	1	
530530730051010	5161	525161	47.001784	-122.393230	28010 28th Ave E	Spanaway	WA	98387	Phase II Funded Census Block	12/31/2015	1	
530530730051010	5161	525161	47.005445	-122.393786	2709 278th St E	Spanaway	WA	98387	Phase II Funded Census Block	12/31/2015	1	
530530730051010	5161	525161	47.004998	-122.392186	2903 278th St E	Spanaway	WA	98387	Phase II Funded Census Block	12/31/2015	1	
530530730051010	5161	525161	47.004998	-122.392186	2903 278th St E	Spanaway	WA	98387	Phase II Funded Census Block	12/31/2015	1	
530530730051010	5161	525161	47.006584	-122.398331	1307 276th St E	Spanaway	WA	98387	Phase II Funded Census Block	12/31/2015	2	MDU
530530730051010	5161	525161	47.006584	-122.398331	1307 276th St E	Spanaway	WA	98387	Phase II Funded Census Block	12/31/2015	1	
530530730051010	5161	525161	47.006584	-122.398331	1307 276th St E	Spanaway	WA	98387	Phase II Funded Census Block	12/31/2015	1	
530530730051010	5161	525161	47.006584	-122.398331	1307 276th St E	Spanaway	WA	98387	Phase II Funded Census Block	12/31/2015	1	
530530730051010	5161	525161	47.006086	-122.395036	27626 26th Avenue Ct E	Spanaway	WA	98387	Phase II Funded Census Block	12/31/2015	1	
530530730051010	5161	525161	47.006086	-122.395036	27626 26th Avenue Ct E	Spanaway	WA	98387	Phase II Funded Census Block	12/31/2015	1	
530530730051010	5161	525161	47.001422	-122.399663	2208 282nd St E	Spanaway	WA	98387	Phase II Funded Census Block	12/31/2015	2	MDU
530530730051010	5161	525161	47.002155	-122.392860	27914 28th Ave E	Spanaway	WA	98387	Phase II Funded Census Block	12/31/2015	1	
530530730051010	5161	525161	47.003771	-122.393269	2625 278th St E	Spanaway	WA	98387	Phase II Funded Census Block	12/31/2015	1	
530530730051010	5161	525161	47.005022	-122.394216	26th Avenue Ct E		WA		Phase II Funded Census Block	12/31/2015	1	
530530730051010	5161	525161	46.999723	-122.393282	28249 28th Ave E	Spanaway	WA	98387	Phase II Funded Census Block	12/31/2015	1	
530530730051010	5161	525161	47.000424	-122.398111	2225 278th St E	Spanaway	WA	98387	Phase II Funded Census Block	12/31/2015	1	
530530730051010	5161	525161	47.003902	-122.400451	278th St E	Roy	WA	98580	Phase II Funded Census Block	12/31/2015	1	
530530730051011	5161	525161	46.999099	-122.404260	28325 19th Ave E	Roy	WA	98580	Phase II Funded Census Block	12/31/2015	1	
530530730051011	5161	525161	47.000716	-122.403937	28105 19th Ave E	Roy	WA	98580	Phase II Funded Census Block	12/31/2015	1	
530530730051011	5161	525161	47.001152	-122.403936	28105 19th Ave E	Roy	WA	98580	Phase II Funded Census Block	12/31/2015	1	
530530730051011	5161	525161	47.000045	-122.403622	28319 19th Ave E	Roy	WA	98580	Phase II Funded Census Block	12/31/2015	1	
530530730051011	5161	525161	46.999497	-122.401274	2119 284th St E	Roy	WA	98580	Phase II Funded Census Block	12/31/2015	1	
530530730051011	5161	525161	47.004455	-122.403705	1924 276th St E	Spanaway	WA	98387	Phase II Funded Census Block	12/31/2015	1	
530530730051011	5161	525161	47.004750	-122.402818	2010 276th St E	Spanaway	WA	98387	Phase II Funded Census Block	12/31/2015	1	
530530730051011	5161	525161	47.003415	-122.401949	2102 276th St E	Spanaway	WA	98387	Phase II Funded Census Block	12/31/2015	1	
530530730051015	5161	525161	46.997683	-122.399923	2214 284th St E	Roy	WA	98580	Phase II Funded Census Block	12/31/2015	1	
530530730051015	5161	525161	46.998290	-122.398400	2316 284th St E	Roy	WA	98580	Phase II Funded Census Block	12/31/2015	1	
530530730051015	5161	525161	46.997612	-122.397308	2412 284th St E	Roy	WA	98580	Phase II Funded Census Block	12/31/2015	1	
530530730051015	5161	525161	46.996202									

Please use this tab to report Geocoded Information for locations newly built to in the prior calendar year (FCC 14-190, Paragraph 125)

15-Digit Census Block Code	NECA assigned operating company code (OCN)	Study Area Code (SAC)	Latitude (to six decimal places)	Longitude (to six decimal places)	Street address	City	State	Zip Code	Phase II-funded block or extremely high-cost census block	Date of deployment	Number of Units	Explanation (if # of units exceeds 1; e.g., a multi-dwelling unit)
530530730051015	5161	525161	46.997747	-122.392340	2814 284th St E	Roy	WA	98580	Phase II Funded Census Block	12/31/2015	1	
530530730051015	5161	525161	46.998339	-122.393546	2809 284th St E	Spanaway	WA	98387	Phase II Funded Census Block	12/31/2015	1	
530530730052014	5161	525161	46.991674	-122.421474	805 292nd St E	Roy	WA	98580	Phase II Funded Census Block	12/31/2015	1	
530530730052014	5161	525161	46.991674	-122.421474	805 292nd St E	Roy	WA	98580	Phase II Funded Census Block	12/31/2015	1	
530530730052014	5161	525161	46.992855	-122.421431	803 291st St E	Roy	WA	98580	Phase II Funded Census Block	12/31/2015	1	
530530730052014	5161	525161	46.993601	-122.421436	804 289th St E	Roy	WA	98580	Phase II Funded Census Block	12/31/2015	1	
530530730052014	5161	525161	46.987929	-122.421028	818 295th St E	Roy	WA	98580	Phase II Funded Census Block	12/31/2015	1	
530530730052014	5161	525161	46.988366	-122.421036	814 295th St E	Roy	WA	98580	Phase II Funded Census Block	12/31/2015	1	
530530730052014	5161	525161	46.989073	-122.420495	904 294th St E	Roy	WA	98580	Phase II Funded Census Block	12/31/2015	1	
530530730052014	5161	525161	46.989073	-122.420495	904 294th St E	Roy	WA	98580	Phase II Funded Census Block	12/31/2015	1	
530530730052014	5161	525161	46.988170	-122.419740	29513 8th Ave E	Roy	WA	98580	Phase II Funded Census Block	12/31/2015	1	
530530730052014	5161	525161	46.988170	-122.419740	29513 8th Ave E	Roy	WA	98580	Phase II Funded Census Block	12/31/2015	1	
530530730052014	5161	525161	46.986808	-122.419162	29715 8th Ave E	Roy	WA	98580	Phase II Funded Census Block	12/31/2015	1	
530530730052014	5161	525161	46.989091	-122.418552	929 295th St E	Roy	WA	98580	Phase II Funded Census Block	12/31/2015	1	
530530730052014	5161	525161	46.989091	-122.418552	929 295th St E	Roy	WA	98580	Phase II Funded Census Block	12/31/2015	1	
530530730052014	5161	525161	46.989099	-122.417212	1017 295th St E	Roy	WA	98580	Phase II Funded Census Block	12/31/2015	1	
530530730052014	5161	525161	46.990006	-122.420495	29209 8th Ave E	Roy	WA	98580	Phase II Funded Census Block	12/31/2015	1	
530530730052014	5161	525161	46.990930	-122.420485	805 293rd St E	Roy	WA	98580	Phase II Funded Census Block	12/31/2015	1	
530530730052014	5161	525161	46.990930	-122.420485	805 293rd St E	Roy	WA	98580	Phase II Funded Census Block	12/31/2015	1	
530530730052014	5161	525161	46.990930	-122.420485	815 293rd St E	Roy	WA	98580	Phase II Funded Census Block	12/31/2015	1	
530530730052014	5161	525161	46.992116	-122.420853	808 291st St E	Roy	WA	98580	Phase II Funded Census Block	12/31/2015	1	
530530730052014	5161	525161	46.992116	-122.420853	808 291st St E	Roy	WA	98580	Phase II Funded Census Block	12/31/2015	1	
530530730052014	5161	525161	46.992116	-122.420853	808 291st St E	Roy	WA	98580	Phase II Funded Census Block	12/31/2015	1	
530530730052014	5161	525161	46.991635	-122.420414	29118 9th Ave E	Roy	WA	98580	Phase II Funded Census Block	12/31/2015	1	
530530730052014	5161	525161	46.992935	-122.420868	809 291st St E	Roy	WA	98580	Phase II Funded Census Block	12/31/2015	1	
530530730052014	5161	525161	46.992480	-122.420226	814 291st St E	Roy	WA	98580	Phase II Funded Census Block	12/31/2015	1	
530530730052014	5161	525161	46.993053	-122.420316	815 291st St E	Roy	WA	98580	Phase II Funded Census Block	12/31/2015	1	
530530730052014	5161	525161	46.992042	-122.420064	29108 9th Ave E	Roy	WA	98580	Phase II Funded Census Block	12/31/2015	1	
530530730052014	5161	525161	46.993149	-122.419856	821 291st St E	Roy	WA	98580	Phase II Funded Census Block	12/31/2015	1	
530530730052014	5161	525161	46.993163	-122.419415	903 291st St E	Roy	WA	98580	Phase II Funded Census Block	12/31/2015	2	MDU
530530730052014	5161	525161	46.993163	-122.419415	903 291st St E	Roy	WA	98580	Phase II Funded Census Block	12/31/2015	1	
530530730052014	5161	525161	46.990010	-122.418953	929 294th St E	Roy	WA	98580	Phase II Funded Census Block	12/31/2015	1	
530530730052014	5161	525161	46.990008	-122.418435	1005 294th St E	Roy	WA	98580	Phase II Funded Census Block	12/31/2015	2	MDU
530530730052014	5161	525161	46.990013	-122.417350	1025 294th St E	Roy	WA	98580	Phase II Funded Census Block	12/31/2015	5	MDU
530530730052014	5161	525161	46.990940	-122.417876	917 293rd St E	Roy	WA	98580	Phase II Funded Census Block	12/31/2015	2	MDU
530530730052014	5161	525161	46.991601	-122.419110	29119 9th Ave E	Roy	WA	98580	Phase II Funded Census Block	12/31/2015	1	
530530730052014	5161	525161	46.991943	-122.419112	29113 9th Ave E	Roy	WA	98580	Phase II Funded Census Block	12/31/2015	1	
530530730052014	5161	525161	46.991943	-122.419112	29113 9th Ave E	Roy	WA	98580	Phase II Funded Census Block	12/31/2015	1	
530530730052014	5161	525161	46.992231	-122.419114	29107 9th Ave E	Roy	WA	98580	Phase II Funded Census Block	12/31/2015	1	
530530730052014	5161	525161	46.992231	-122.419114	29107 9th Ave E	Roy	WA	98580	Phase II Funded Census Block	12/31/2015	1	
530530730052014	5161	525161	46.992567	-122.419117	29103 9th Ave E	Roy	WA	98580	Phase II Funded Census Block	12/31/2015	1	
530530730052014	5161	525161	46.992567	-122.419117	29103 9th Ave E	Roy	WA	98580	Phase II Funded Census Block	12/31/2015	1	
530530730052014	5161	525161	46.993172	-122.418534	915 291st St E	Roy	WA	98580	Phase II Funded Census Block	12/31/2015	1	
530530730052014	5161	525161	46.991608	-122.418082	29122 11th Ave E	Roy	WA	98580	Phase II Funded Census Block	12/31/2015	2	MDU
530530730052014	5161	525161	46.991954	-122.418084	29116 11th Ave E	Roy	WA	98580	Phase II Funded Census Block	12/31/2015	1	
530530730052014	5161	525161	46.992242	-122.418086	29110 11th Ave E	Roy	WA	98580	Phase II Funded Census Block	12/31/2015	1	
530530730052014	5161	525161	46.992578	-122.418088	29104 11th Ave E	Roy	WA	98580	Phase II Funded Census Block	12/31/2015	1	
530530730052014	5161	525161	46.993177	-122.418093	1005 291st St E	Roy	WA	98580	Phase II Funded Census Block	12/31/2015	1	
530530730052014	5161	525161	46.993193	-122.417661	1009 291st St E	Roy	WA	98580	Phase II Funded Census Block	12/31/2015	1	
530530730052014	5161	525161	46.993186	-122.417211	1107 291st St E	Roy	WA	98580	Phase II Funded Census Block	12/31/2015	1	
530530730052014	5161	525161	46.993680	-122.420836	810 289th St E	Roy	WA	98580	Phase II Funded Census Block	12/31/2015	1	
530530730052014	5161	525161	46.994430	-122.420959	28805 8th Ave E	Roy	WA	98580	Phase II Funded Census Block	12/31/2015	3	MDU
530530730052014	5161	525161	46.993729	-122.420135	820 289th St E	Roy	WA	98580	Phase II Funded Census Block	12/31/2015	2	MDU
530530730052014	5161	525161	46.993936	-122.419779	902 288th Street Ct E	Roy	WA	98580	Phase II Funded Census Block	12/31/2015	1	
530530730052014	5161	525161	46.994604	-122.419752	901 288th Street Ct E	Roy	WA	98580	Phase II Funded Census Block	12/31/2015	1	
530530730052014	5161	525161	46.993949	-122.419166	906 288th Street Ct E	Roy	WA	98580	Phase II Funded Census Block	12/31/2015	1	
530530730052014	5161	525161	46.993944	-122.418684	914 288th Street Ct E	Roy	WA	98580	Phase II Funded Census Block	12/31/2015	1	
530530730052014	5161	525161	46.993949	-122.418211	1002 288th Street Ct E	Roy	WA	98580	Phase II Funded Census Block	12/31/2015	1	
530530730052014	5161	525161	46.994598	-122.419049	907 288th Street Ct E	Roy	WA	98580	Phase II Funded Census Block	12/31/2015	1	
530530730052014	5161	525161	46.994602	-122.418496	915 288th Street Ct E	Roy	WA	98580	Phase II Funded Census Block	12/31/2015	1	
530530730052014	5161	525161	46.993953	-122.417738	1008 288th Street Ct E	Roy	WA	98580	Phase II Funded Census Block	12/31/2015	1	
530530730052014	5161	525161	46.993958	-122.417265	1014 288th Street Ct E	Roy	WA	98580	Phase II Funded Census Block	12/31/2015	1	
530530730052014	5161	525161	46.994606	-122.417943	1003 288th Street Ct E	Roy	WA	98580	Phase II Funded Census Block	12/31/2015	1	
530530730052014	5161	525161	46.994610	-122.417390	1009 288th Street Ct E	Roy	WA	98580	Phase II Funded Census Block	12/31/2015	1	
530530730052014	5161	525161	46.995446	-122.417539	28702 11th Ave E	Roy	WA	98580	Phase II Funded Census Block	12/31/2015	1	
530530730052014	5161	525161	46.991616	-122.417056	29121 11th Ave E	Roy	WA	98580	Phase II Funded Census Block	12/31/2015	1	
530530730052014	5161	525161	46.991969	-122.417056	29115 11th Ave E	Roy	WA	98580	Phase II Funded Census Block	12/31/2015	1	
530530730052014	5161	525161	46.993252	-122.417056	29109 11th Ave E	Roy	WA	98580	Phase II Funded Census Block	12/31/2015	1	
530530730052014	5161	525161	46.992588	-122.417056	29105 11th Ave E	Roy	WA	98580	Phase II Funded Census Block	12/31/2015	1	
530530730052014	5161	525161	46.993205	-122.416776	1113 291st St E	Roy	WA	98580	Phase II Funded Census Block	12/31/2015	1	
530530730052014	5161	525161	46.991814	-122.415189	29110 13th Avenue Ct E	Roy	WA	98580	Phase II Funded Census Block	12/31/2015	2	MDU
530530730052014	5161	525161	46.992714	-122.415192	29014 13th Avenue Ct E	Roy	WA	98580	Phase II Funded Census Block	12/31/2015	1	
530530730052014	5161	525161	46.993393	-122.413090	28917 13th Avenue Ct E	Roy	WA	98580	Phase II Funded Census Block	12/31/2015	1	
530530730052014	5161	525161	46.993393	-122.413090	28917 13th Avenue Ct E	Roy	WA	98580	Phase II Funded Census Block	12/31/2015	1	
530530730052014	5161	525161	46.993963	-122.416783	1020 288th Street Ct E	Roy	WA	98580	Phase II Funded Census Block	12/31/2015	1	
530530730052014	5161	525161	46.994615	-122.416825	1017 288th Street Ct E	Roy	WA	98580	Phase II Funded Census Block	12/31/2015	1	
530530730052014	5161	525161	46.995448	-122.416872	28714 11th Ave E	Roy	WA	98580	Phase II Funded Census Block	12/31/2015	1	
530530730052014	5161	525161	46.995450	-122.416200	28715 11th Ave E	Roy	WA	98580	Phase II Funded Census Block	12/31/2015	1	
530530730052014	5161	525161	46.995452	-122.415532	28703 11th Ave E	Roy	WA	98580	Phase II Funded Census Block	12/31/2015	1	
530530730052014	5161	525161	46.993808	-122.413184	28914 13th Avenue Ct E	Roy	WA	98580	Phase II Funded Census Block	12/31/2015	1	
530530730052014	5161	525161	46.991821	-122.412521	29111 12th Avenue Ct E	Roy	WA	98580	Phase II Funded Census Block	12/31/2015	1	
530530730052014	5161	525161	46.991821	-122.412521	29111 12th Avenue Ct E	Roy	WA	98580	Phase II Funded Census			

Please use this tab to report Geocoded Information for locations newly built to in the prior calendar year (FCC 14-190, Paragraph 125)

15-Digit Census Block Code	NECA assigned operating company code (OCN)	Study Area Code (SAC)	Latitude (to six decimal places)	Longitude (to six decimal places)	Street address	City	State	Zip Code	Phase II-funded block or extremely high-cost census block	Date of deployment	Number of Units	Explanation (if # of units exceeds 1; e.g., a multi-dwelling unit)
530530730052014	5161	525161	46.993394	-122.411766	28919 13th Avenue Ct E	Roy	WA	98580	Phase II Funded Census Block	12/31/2015	1	
530530730052014	5161	525161	46.993394	-122.411766	28919 13th Avenue Ct E	Roy	WA	98580	Phase II Funded Census Block	12/31/2015	1	
530530730052014	5161	525161	46.991906	-122.405199	29014 19th Ave E	Roy	WA	98580	Phase II Funded Census Block	12/31/2015	1	
530530730052014	5161	525161	46.992777	-122.405213	29008 19th Ave E	Roy	WA	98580	Phase II Funded Census Block	12/31/2015	1	
530530730052014	5161	525161	46.994015	-122.405234	1815 290th St E	Roy	WA	98580	Phase II Funded Census Block	12/31/2015	1	
530530730052014	5161	525161	46.995023	-122.405270	1816 286th St E	Roy	WA	98580	Phase II Funded Census Block	12/31/2015	1	
530530730052014	5161	525161	46.995774	-122.406592	1720 286th St E	Roy	WA	98580	Phase II Funded Census Block	12/31/2015	1	
530530730052014	5161	525161	46.992263	-122.404197	1912 290th St E	Roy	WA	98580	Phase II Funded Census Block	12/31/2015	2	MDU
530530730052014	5161	525161	46.994005	-122.403888	1911 290th St E	Roy	WA	98580	Phase II Funded Census Block	12/31/2015	1	
530530730052014	5161	525161	46.995317	-122.402933	2016 286th St E	Roy	WA	98580	Phase II Funded Census Block	12/31/2015	1	
530530730052014	5161	525161	46.995799	-122.403878	1912 286th St E	Roy	WA	98580	Phase II Funded Census Block	12/31/2015	1	
530530730052014	5161	525161	46.995320	-122.401629	2114 286th St E	Roy	WA	98580	Phase II Funded Census Block	12/31/2015	1	
530530730052014	5161	525161	46.995809	-122.401259	2112 286th St E	Roy	WA	98580	Phase II Funded Census Block	12/31/2015	1	
530530730052014	5161	525161	46.994404	-122.399277	28815 22nd Ave E	Roy	WA	98580	Phase II Funded Census Block	12/31/2015	2	MDU
530530730052014	5161	525161	46.994404	-122.399277	28815 22nd Ave E	Roy	WA	98580	Phase II Funded Census Block	12/31/2015	1	
530530730052014	5161	525161	46.995811	-122.399293	2302 286th St E	Roy	WA	98580	Phase II Funded Census Block	12/31/2015	1	
530530730052014	5161	525161	46.993653	-122.398584	28911 22nd Ave E	Roy	WA	98580	Phase II Funded Census Block	12/31/2015	1	
530530730052014	5161	525161	46.994528	-122.397294	2416 288th St E	Roy	WA	98580	Phase II Funded Census Block	12/31/2015	1	
530530730052014	5161	525161	46.995765	-122.397301	2415 288th St E	Roy	WA	98580	Phase II Funded Census Block	12/31/2015	1	
530530730052014	5161	525161	46.992223	-122.395908	29008 26th Ave E	Roy	WA	98580	Phase II Funded Census Block	12/31/2015	1	
530530730052014	5161	525161	46.995341	-122.396052	28704 26th Ave E	Roy	WA	98580	Phase II Funded Census Block	12/31/2015	1	
530530730052017	5161	525161	46.990851	-122.437087	29218 3rd Ave S	Roy	WA	98580	Phase II Funded Census Block	12/31/2015	1	
530530730052017	5161	525161	46.991310	-122.437090	29210 3rd Ave S	Roy	WA	98580	Phase II Funded Census Block	12/31/2015	2	MDU
530530730052017	5161	525161	46.991310	-122.437090	29210 3rd Ave S	Roy	WA	98580	Phase II Funded Census Block	12/31/2015	1	
530530730052017	5161	525161	46.991310	-122.437090	29210 3rd Ave S	Roy	WA	98580	Phase II Funded Census Block	12/31/2015	1	
530530730052017	5161	525161	46.991072	-122.436090	217 293rd St S	Roy	WA	98580	Phase II Funded Census Block	12/31/2015	1	
530530730052017	5161	525161	46.993158	-122.429805	124 288th St E	Roy	WA	98580	Phase II Funded Census Block	12/31/2015	4	MDU
530530730052017	5161	525161	46.993194	-122.426497	420 288th St E	Roy	WA	98580	Phase II Funded Census Block	12/31/2015	2	MDU
530530730052017	5161	525161	46.994611	-122.427662	222 288th St E	Roy	WA	98580	Phase II Funded Census Block	12/31/2015	5	MDU
530530730053001	5161	525161	46.984312	-122.440274	30105 8th Ave S	Roy	WA	98580	Phase II Funded Census Block	12/31/2015	1	
530530730054014	5161	525161	46.995764	-122.364056	4911 332nd St E	Eatonville	WA	98328	Phase II Funded Census Block	12/31/2015	1	
530530730054014	5161	525161	46.995764	-122.364056	4911 332nd St E	Eatonville	WA	98328	Phase II Funded Census Block	12/31/2015	1	
530530730054014	5161	525161	46.995326	-122.362364	5005 332nd St E	Eatonville	WA	98328	Phase II Funded Census Block	12/31/2015	2	MDU
530530730054014	5161	525161	46.995326	-122.362364	5005 332nd St E	Eatonville	WA	98328	Phase II Funded Census Block	12/31/2015	1	
530530730054014	5161	525161	46.995682	-122.366629	33005 46th Ave E	Eatonville	WA	98328	Phase II Funded Census Block	12/31/2015	1	
530530730054014	5161	525161	46.995817	-122.365374	32623 46th Ave E	Eatonville	WA	98328	Phase II Funded Census Block	12/31/2015	1	
530530730054014	5161	525161	46.962477	-122.366393	32307 46th Ave E	Eatonville	WA	98328	Phase II Funded Census Block	12/31/2015	1	
530530730054014	5161	525161	46.963213	-122.366432	32217 46th Ave E	Eatonville	WA	98328	Phase II Funded Census Block	12/31/2015	1	
530530730054014	5161	525161	46.960757	-122.365420	32515 46th Ave E	Eatonville	WA	98328	Phase II Funded Census Block	12/31/2015	1	
530530730054014	5161	525161	46.958243	-122.361489	5115 328th Street Ct E	Eatonville	WA	98328	Phase II Funded Census Block	12/31/2015	1	
530530730054014	5161	525161	46.959603	-122.360276	5205 332nd St E	Eatonville	WA	98328	Phase II Funded Census Block	12/31/2015	1	
530530731101000	5161	525161	47.150495	-122.237072	14505 Military Rd E	Puyallup	WA	98374	Phase II Funded Census Block	12/31/2015	1	
530530731172013	5161	525161	46.957043	-122.356981	32911 Mountain Hwy E	Eatonville	WA	98328	Phase II Funded Census Block	12/31/2015	2	MDU
530530731172013	5161	525161	46.959538	-122.356931	32619 Mountain Hwy E	Eatonville	WA	98328	Phase II Funded Census Block	12/31/2015	6	MDU
530530731172013	5161	525161	46.960507	-122.356566	32519 Mountain Hwy E	Eatonville	WA	98328	Phase II Funded Census Block	12/31/2015	1	
530530731172013	5161	525161	46.961825	-122.356591	32411 Mountain Hwy E	Eatonville	WA	98328	Phase II Funded Census Block	12/31/2015	1	
530530731172013	5161	525161	46.962502	-122.356603	32307 Mountain Hwy E	Eatonville	WA	98328	Phase II Funded Census Block	12/31/2015	1	
530530731172013	5161	525161	46.964978	-122.356644	32105 Mountain Hwy E	Eatonville	WA	98328	Phase II Funded Census Block	12/31/2015	1	
530530731172013	5161	525161	46.964978	-122.356644	32105 Mountain Hwy E	Eatonville	WA	98328	Phase II Funded Census Block	12/31/2015	1	
530530731172013	5161	525161	46.955712	-122.347496	6201 332nd St E	Eatonville	WA	98328	Phase II Funded Census Block	12/31/2015	1	
530530731172013	5161	525161	46.955712	-122.347496	6201 332nd St E	Eatonville	WA	98328	Phase II Funded Census Block	12/31/2015	1	
530530731172013	5161	525161	46.963656	-122.351764	5920 320th St E	Eatonville	WA	98328	Phase II Funded Census Block	12/31/2015	3	MDU
530530731172013	5161	525161	46.957064	-122.348874	32812 64th Ave E	Eatonville	WA	98328	Phase II Funded Census Block	12/31/2015	2	MDU
530530731172013	5161	525161	46.957064	-122.348874	32812 64th Ave E	Eatonville	WA	98328	Phase II Funded Census Block	12/31/2015	1	
530530731172013	5161	525161	46.959341	-122.348946	32702 64th Ave E	Eatonville	WA	98328	Phase II Funded Census Block	12/31/2015	1	
530530731172013	5161	525161	46.962981	-122.349038	32312 64th Ave E	Eatonville	WA	98328	Phase II Funded Census Block	12/31/2015	1	
530530731172013	5161	525161	46.964763	-122.349085	6214 320th St E	Eatonville	WA	98328	Phase II Funded Census Block	12/31/2015	1	
530530731172013	5161	525161	46.957529	-122.346236	32811 64th Ave E	Eatonville	WA	98328	Phase II Funded Census Block	12/31/2015	1	
530530731172013	5161	525161	46.959342	-122.346291	32621 64th Ave E	Eatonville	WA	98328	Phase II Funded Census Block	12/31/2015	1	
530530731172013	5161	525161	46.960700	-122.346328	32517 64th Ave E	Eatonville	WA	98328	Phase II Funded Census Block	12/31/2015	1	
530530731172013	5161	525161	46.961613	-122.346312	32511 64th Ave E	Eatonville	WA	98328	Phase II Funded Census Block	12/31/2015	1	
530530731172013	5161	525161	46.963215	-122.346354	32313 64th Ave E	Eatonville	WA	98328	Phase II Funded Census Block	12/31/2015	1	
530530731172013	5161	525161	46.963853	-122.344095	6620 320th St E	Eatonville	WA	98328	Phase II Funded Census Block	12/31/2015	3	MDU
530530731172013	5161	525161	46.964983	-122.346402	32005 64th Ave E	Eatonville	WA	98328	Phase II Funded Census Block	12/31/2015	1	
530530731172013	5161	525161	46.964983	-122.346402	32005 64th Ave E	Eatonville	WA	98328	Phase II Funded Census Block	12/31/2015	1	
530530731172013	5161	525161	46.959560	-122.338287	32903 71st Avenue Ct E	Eatonville	WA	98328	Phase II Funded Census Block	12/31/2015	1	
530530731172013	5161	525161	46.960117	-122.338248	32619 71st Avenue Ct E	Eatonville	WA	98328	Phase II Funded Census Block	12/31/2015	1	
530530731172013	5161	525161	46.961140	-122.338319	32521 71st Avenue Ct E	Eatonville	WA	98328	Phase II Funded Census Block	12/31/2015	1	
530530731172013	5161	525161	46.962045	-122.338313	32413 71st Avenue Ct E	Eatonville	WA	98328	Phase II Funded Census Block	12/31/2015	1	
530530731172013	5161	525161	46.962934	-122.338327	32309 71st Avenue Ct E	Eatonville	WA	98328	Phase II Funded Census Block	12/31/2015	1	
530530731172013	5161	525161	46.964089	-122.336529	32115 71st Avenue Ct E	Eatonville	WA	98328	Phase II Funded Census Block	12/31/2015	1	
530530731172013	5161	525161	46.965055	-122.338831	32010 71st Avenue Ct E	Eatonville	WA	98328	Phase II Funded Census Block	12/31/2015	2	MDU
530530731172013	5161	525161	46.965204	-122.336204	32011 71st Avenue Ct E	Eatonville	WA	98328	Phase II Funded Census Block	12/31/2015	1	
530530731172013	5161	525161	46.961182	-122.355708	58th Ave E	Eatonville	WA	98328	Phase II Funded Census Block	12/31/2015	2	MDU
530530731231044	5161	525161	47.090710	-122.277497	11411 183rd St E	Puyallup	WA	98374	Phase II Funded Census Block	12/31/2015	1	
530530731231044	5161	525161	47.090709	-122.277344	11415 183rd St E	Puyallup	WA	98374	Phase II Funded Census Block	12/31/2015	1	
530530731231044	5161	525161	47.090709	-122.277192	11419 183rd St E	Puyallup	WA	98374	Phase II Funded Census Block	12/31/2015	1	
530530731231044	5161	525161	47.090708	-122.277039	11423 183rd St E	Puyallup	WA	98374	Phase II Funded Census Block	12/31/2015	1	
530530731231044	5161	525161	47.090708	-122.276887	11427 183rd St E	Puyallup	WA	98374	Phase II Funded Census Block	12/31/2015	1	
530530731231044	5161	525161	47.090635	-122.276138	11503 183rd St E	Puyallup	WA	98374	Phase II Funded Census Block	12/31/2015	1	
530530731231044	5161	525161	47.090602	-122.275957	11507 183rd St E	Puyallup	WA	98374	Phase II Funded Census Block	12/31/2015	1	
530530731231044	5161											

Please use this tab to report Geocoded Information for locations newly built to in the prior calendar year (FCC 14-190, Paragraph 125)

15-Digit Census Block Code	NECA assigned operating company code (OCN)	Study Area Code (SAC)	Latitude (to six decimal places)	Longitude (to six decimal places)	Street address	City	State	Zip Code	Phase II-funded block or extremely high-cost census block	Date of deployment	Number of Units	Explanation (if # of units exceeds 1; e.g., a multi-dwelling unit)
530530731231044	5161	525161	47.090710	-122.276412	11439 183rd St E	Puyallup	WA	98374	Phase II Funded Census Block	12/31/2015	1	
530530731231044	5161	525161	47.090540	-122.275807	11511 183rd St E	Puyallup	WA	98374	Phase II Funded Census Block	12/31/2015	1	
530530731231044	5161	525161	47.090644	-122.275673	11515 183rd St E	Puyallup	WA	98374	Phase II Funded Census Block	12/31/2015	1	
530530731231044	5161	525161	47.090388	-122.275552	11519 183rd St E	Puyallup	WA	98374	Phase II Funded Census Block	12/31/2015	1	
530530731231044	5161	525161	47.090316	-122.275430	11523 183rd St E	Puyallup	WA	98374	Phase II Funded Census Block	12/31/2015	1	
530530731231044	5161	525161	47.090244	-122.275309	11601 183rd St E	Puyallup	WA	98374	Phase II Funded Census Block	12/31/2015	1	
530530733013001	5161	525161	47.250301	-122.241420	14103 Stewart Rd	Summer	WA	98390	Phase II Funded Census Block	12/31/2015	1	
530530733013001	5161	525161	47.250301	-122.241420	14103 Stewart Rd	Summer	WA	98390	Phase II Funded Census Block	12/31/2015	2	MDU
530530733013001	5161	525161	47.250301	-122.241420	14103 Stewart Rd	Summer	WA	98390	Phase II Funded Census Block	12/31/2015	1	
530530733013001	5161	525161	47.251978	-122.241237	604 142nd Ave E	Summer	WA	98390	Phase II Funded Census Block	12/31/2015	2	MDU
530530733013001	5161	525161	47.251978	-122.241237	604 142nd Ave E	Summer	WA	98390	Phase II Funded Census Block	12/31/2015	1	
530530733013001	5161	525161	47.251978	-122.241237	604 142nd Ave E	Summer	WA	98390	Phase II Funded Census Block	12/31/2015	1	
530530733013001	5161	525161	47.252925	-122.240795	704 142nd Ave E	Summer	WA	98390	Phase II Funded Census Block	12/31/2015	1	
530530733013001	5161	525161	47.252925	-122.240795	704 142nd Ave E	Summer	WA	98390	Phase II Funded Census Block	12/31/2015	1	
530530733013001	5161	525161	47.251929	-122.237062	14405 Stewart Rd	Summer	WA	98390	Phase II Funded Census Block	12/31/2015	1	
530530735006001	5161	525161	47.251926	-122.260116	622 W Valley Hwy E	Edgewood	WA	98372	Phase II Funded Census Block	12/31/2015	1	
530530735006001	5161	525161	47.253031	-122.260397	608 W Valley Hwy E	Edgewood	WA	98372	Phase II Funded Census Block	12/31/2015	2	MDU
530539400101001	5161	525161	47.209893	-122.285640	10924 Todd Rd E	Puyallup	WA	98372	Phase II Funded Census Block	12/31/2015	1	
530539400102002	5161	525161	47.204966	-122.263431	12421 Valley Ave E	Puyallup	WA	98372	Phase II Funded Census Block	12/31/2015	1	
530539400102024	5161	525161	47.202647	-122.289897	410 14th Avenue Ct NE	Puyallup	WA	98372	Phase II Funded Census Block	12/31/2015	1	
530559601001001	2422	522408	48.619558	-123.026948	2356 Spring Point Rd	Eastsound	WA	98245	Phase II Funded Census Block	12/31/2015	1	
530559601001022	2422	522408	48.703433	-122.918571	1628 Mount Baker Rd	Eastsound	WA	98245	Phase II Funded Census Block	12/31/2015	1	
530559601002002	2422	522408	48.693709	-122.918131	236 Double Hill Rd	Eastsound	WA	98245	Phase II Funded Census Block	12/31/2015	1	
530559601002002	2422	522408	48.698098	-122.921331	676 Enchanted Forest Rd	Eastsound	WA	98245	Phase II Funded Census Block	12/31/2015	1	
530559601002016	2422	522408	48.627768	-122.883592	658 Shaner Armstrong Ln	Eastsound	WA	98245	Phase II Funded Census Block	12/31/2015	1	
530559601002017	2422	522408	48.614214	-122.887312	34 Hurricane Hill Rd	Eastsound	WA	98245	Phase II Funded Census Block	12/31/2015	3	MDU
530559601002021	2422	522408	48.672559	-122.924993	761 Sunderland Rd	Eastsound	WA	98245	Phase II Funded Census Block	12/31/2015	1	
530559601002021	2422	522408	48.667161	-122.913412	58 Lohman Ln	Eastsound	WA	98245	Phase II Funded Census Block	12/31/2015	1	
530559601002021	2422	522408	48.673369	-122.920931	201 Island View Rd	Eastsound	WA	98245	Phase II Funded Census Block	12/31/2015	1	
530559601002021	2422	522408	48.690622	-122.917713	95 Marguerite Rd	Eastsound	WA	98245	Phase II Funded Census Block	12/31/2015	1	
530559601002026	2422	522408	48.660442	-122.916314	778 Guilford Farm Rd	Eastsound	WA	98245	Phase II Funded Census Block	12/31/2015	1	
530559601002026	2422	522408	48.659942	-122.913384	671 Eastsound Shores Rd	Eastsound	WA	98245	Phase II Funded Census Block	12/31/2015	1	
530559601002026	2422	522408	48.660934	-122.915408	150 Guilford Farm Rd	Eastsound	WA	98245	Phase II Funded Census Block	12/31/2015	1	
530559601002026	2422	522408	48.662205	-122.915246	554 Eastsound Shores Rd	Eastsound	WA	98245	Phase II Funded Census Block	12/31/2015	1	
530559601002026	2422	522408	48.661413	-122.913153	553 Eastsound Shores Rd	Eastsound	WA	98245	Phase II Funded Census Block	12/31/2015	1	
530559601002026	2422	522408	48.662099	-122.913255	543 Eastsound Shores Rd	Eastsound	WA	98245	Phase II Funded Census Block	12/31/2015	1	
530559601002026	2422	522408	48.663050	-122.913852	455 Eastsound Shores Rd	Eastsound	WA	98245	Phase II Funded Census Block	12/31/2015	1	
530559601002026	2422	522408	48.664940	-122.914444	299 Eastsound Shores Rd	Eastsound	WA	98245	Phase II Funded Census Block	12/31/2015	1	
530559601002026	2422	522408	48.666241	-122.914551	413 Eastsound Shores Rd	Eastsound	WA	98245	Phase II Funded Census Block	12/31/2015	1	
530559601002026	2422	522408	48.648225	-122.904994	1989 Dolphin Bay Rd	Eastsound	WA	98245	Phase II Funded Census Block	12/31/2015	1	
530559601002026	2422	522408	48.638960	-122.885940	84 Tyeer Dr	Eastsound	WA	98245	Phase II Funded Census Block	12/31/2015	1	
530559601002026	2422	522408	48.659851	-122.917149	Guilford Farm Rd	Eastsound	WA	98245	Phase II Funded Census Block	12/31/2015	1	
530559601002027	2422	522408	48.662287	-122.924976	221 Talman Ln	Eastsound	WA	98245	Phase II Funded Census Block	12/31/2015	1	
530559601002030	2422	522408	48.625308	-122.921886	290 Mount Woolard Rd	Eastsound	WA	98245	Phase II Funded Census Block	12/31/2015	2	MDU
530559601002030	2422	522408	48.627095	-122.921445	259 Mount Woolard Rd	Eastsound	WA	98245	Phase II Funded Census Block	12/31/2015	1	
530559601002030	2422	522408	48.624294	-122.919285	332 Mount Woolard Rd	Eastsound	WA	98245	Phase II Funded Census Block	12/31/2015	1	
530559601002030	2422	522408	48.624048	-122.917959	420 Mount Woolard Rd	Eastsound	WA	98245	Phase II Funded Census Block	12/31/2015	1	
530559601002030	2422	522408	48.625114	-122.914683	735 Mount Woolard Rd	Eastsound	WA	98245	Phase II Funded Census Block	12/31/2015	3	MDU
530559601002030	2422	522408	48.625165	-122.903769	246 Shooting Star Ln	Eastsound	WA	98245	Phase II Funded Census Block	12/31/2015	2	MDU
530559601002030	2422	522408	48.627533	-122.936615	500 Eastman Rd	Orcas Is	WA	98245	Phase II Funded Census Block	12/31/2015	1	
530559601002032	2422	522408	48.641328	-122.943097	4971 Orcas Rd	Eastsound	WA	98245	Phase II Funded Census Block	12/31/2015	1	
530559601002032	2422	522408	48.643599	-122.936928	116 Swan Rd	Eastsound	WA	98245	Phase II Funded Census Block	12/31/2015	1	
530559601002032	2422	522408	48.643599	-122.936928	116 Swan Rd	Eastsound	WA	98245	Phase II Funded Census Block	12/31/2015	1	
530559601002032	2422	522408	48.643251	-122.935723	276 Swan Rd	Eastsound	WA	98245	Phase II Funded Census Block	12/31/2015	1	
530559601002032	2422	522408	48.643429	-122.933819	118 Swan Rd	Eastsound	WA	98245	Phase II Funded Census Block	12/31/2015	1	
530559601002032	2422	522408	48.643245	-122.934489		WA			Phase II Funded Census Block	12/31/2015	1	
530559601002032	2422	522408	48.644062	-122.937278		WA			Phase II Funded Census Block	12/31/2015	1	
530559601002032	2422	522408	48.644062	-122.937278		WA			Phase II Funded Census Block	12/31/2015	1	
530559601002046	2422	522408	48.604996	-122.934996	Scott Hill Dr		WA		Phase II Funded Census Block	12/31/2015	1	
530559601003009	2422	522408	48.668362	-122.877676	571 Lindsay Way	Eastsound	WA	98245	Phase II Funded Census Block	12/31/2015	2	MDU
530559601003009	2422	522408	48.668362	-122.877676	571 Lindsay Way	Eastsound	WA	98245	Phase II Funded Census Block	12/31/2015	1	
530559601003009	2422	522408	48.667409	-122.875879	342 Switchback Rd	Eastsound	WA	98245	Phase II Funded Census Block	12/31/2015	1	
530559601003009	2422	522408	48.667215	-122.874450	44 Miranda Ln	Eastsound	WA	98245	Phase II Funded Census Block	12/31/2015	1	
530559601003009	2422	522408	48.667559	-122.874348	32 Miranda Ln	Eastsound	WA	98245	Phase II Funded Census Block	12/31/2015	1	
530559601003009	2422	522408	48.667845	-122.873814	553 Discovery Way	Eastsound	WA	98245	Phase II Funded Census Block	12/31/2015	1	
530559601003009	2422	522408	48.668393	-122.873385	561 Discovery Way	Eastsound	WA	98245	Phase II Funded Census Block	12/31/2015	1	
530559601003009	2422	522408	48.668490	-122.873028	589 Discovery Way	Eastsound	WA	98245	Phase II Funded Census Block	12/31/2015	1	
530559601003009	2422	522408	48.669215	-122.879483	519 Highlands Dr	Eastsound	WA	98245	Phase II Funded Census Block	12/31/2015	1	
530559601003009	2422	522408	48.669496	-122.877990	523 Highlands Dr	Eastsound	WA	98245	Phase II Funded Census Block	12/31/2015	1	
530559601003009	2422	522408	48.669503	-122.877058	597 Lindsay Way	Eastsound	WA	98245	Phase II Funded Census Block	12/31/2015	1	
530559601003009	2422	522408	48.669722	-122.875646	612 Lindsay Way	Eastsound	WA	98245	Phase II Funded Census Block	12/31/2015	1	
530559601003009	2422	522408	48.669695	-122.874101	249 Switchback Rd	Eastsound	WA	98245	Phase II Funded Census Block	12/31/2015	1	
530559601003009	2422	522408	48.668730	-122.877742	36 Colorado Blvd	Eastsound	WA	98245	Phase II Funded Census Block	12/31/2015	1	
530559601003009	2422	522408	48.668813	-122.877538	95 Colorado Blvd	Eastsound	WA	98245	Phase II Funded Census Block	12/31/2015	1	
530559601003009	2422	522408	48.667789	-122.876490	Lindsay Way	Eastsound	WA	98245	Phase II Funded Census Block	12/31/2015	1	
530559601003009	2422	522408	48.668001	-122.876300	527 Lindsay Way	Eastsound	WA	98245	Phase II Funded Census Block	12/31/2015	1	
530559601003041	2422	522408	48.662924	-122.872519	12 Tall Trees Trl	Eastsound	WA	98245	Phase II Funded Census Block	12/31/2015	1	
530559601003041	2422	522408	48.662884	-122.872005	50 Tall Trees Trl	Eastsound	WA	98245	Phase II Funded Census Block	12/31/2015	1	
530559601003041	2422	522408	48.663710	-122.871834	39 Tall Trees Trl	Eastsound	WA	98245	Phase II Funded Census Block	12/31/2015	3	MDU
530559601003041	2422	522408	48.664404	-122.872241	112 Discovery Way	Eastsound	WA	98245	Phase II Funded Census Block	12/31/2015	1	
530559601003041	2422	522408	48.664629	-122.872831	14 Discovery Way	Eastsound	WA	98245	Phase II Funded Census Block	12/31/2015	1	
530559601003041	2422	522408	48.664629	-122.872831	14 Discovery Way	Eastsound	WA	98245	Phase II Funded Census Block	12/31/2015	1	
530559601003041	2422	522408	48.662801	-122.871476	72 Tall Trees Trl	Eastsound	WA	98245	Phase II Funded Census Block	12/31/2015	1	

Please use this tab to report Geocoded Information for locations newly built to in the prior calendar year (FCC 14-190, Paragraph 125)

15-Digit Census Block Code	NECA assigned operating company code (OCN)	Study Area Code (SAC)	Latitude (to six decimal places)	Longitude (to six decimal places)	Street address	City	State	Zip Code	Phase II-funded block or extremely high-cost census block	Date of deployment	Number of Units	Explanation (if # of units exceeds 1; e.g., a multi-dwelling unit)
530559601003041	2422	522408	48.662647	-122.870825	88 Tall Trees Trl	Eastsound	WA	98245	Phase II Funded Census Block	12/31/2015	1	
530559601003041	2422	522408	48.663532	-122.870861	75 Tall Trees Trl	Eastsound	WA	98245	Phase II Funded Census Block	12/31/2015	1	
530559601003041	2422	522408	48.663648	-122.871342	73 Tall Trees Trl	Eastsound	WA	98245	Phase II Funded Census Block	12/31/2015	1	
530559601003041	2422	522408	48.664414	-122.871121	146 Discovery Way	Eastsound	WA	98245	Phase II Funded Census Block	12/31/2015	1	
530559601003041	2422	522408	48.663385	-122.870349	91 Tall Trees Trl	Eastsound	WA	98245	Phase II Funded Census Block	12/31/2015	1	
530559601003041	2422	522408	48.664159	-122.870681	162 Discovery Way	Eastsound	WA	98245	Phase II Funded Census Block	12/31/2015	1	
530559601003041	2422	522408	48.664031	-122.869877	196 Discovery Way	Eastsound	WA	98245	Phase II Funded Census Block	12/31/2015	1	
530559601003041	2422	522408	48.664502	-122.869092	264 Discovery Way	Eastsound	WA	98245	Phase II Funded Census Block	12/31/2015	1	
530559601003041	2422	522408	48.665858	-122.870080	384 Discovery Way	Eastsound	WA	98245	Phase II Funded Census Block	12/31/2015	2	MDU
530559601003041	2422	522408	48.664987	-122.869096	284 Discovery Way	Eastsound	WA	98245	Phase II Funded Census Block	12/31/2015	1	
530559601003041	2422	522408	48.664676	-122.863243	Old Growth Ln	WA			Phase II Funded Census Block	12/31/2015	1	
530559601003041	2422	522408	48.664657	-122.864508	Old Growth Ln	WA			Phase II Funded Census Block	12/31/2015	1	
530559601004011	2422	522408	48.699482	-122.904986	658 N Beach Rd	Eastsound	WA	98245	Phase II Funded Census Block	12/31/2015	1	
530559601004011	2422	522408	48.702059	-122.905345	912 N Beach Rd	Eastsound	WA	98245	Phase II Funded Census Block	12/31/2015	1	
530559601004011	2422	522408	48.702059	-122.905345	912 N Beach Rd	Eastsound	WA	98245	Phase II Funded Census Block	12/31/2015	1	
530559601004011	2422	522408	48.702059	-122.905345	912 N Beach Rd	Eastsound	WA	98245	Phase II Funded Census Block	12/31/2015	1	
530559601004011	2422	522408	48.695735	-122.902570	176 Madrona St	Eastsound	WA	98245	Phase II Funded Census Block	12/31/2015	1	
530559601004011	2422	522408	48.695735	-122.902570	176 Madrona St	Eastsound	WA	98245	Phase II Funded Census Block	12/31/2015	1	
530559601004011	2422	522408	48.694636	-122.902362	40 Madrona St	Eastsound	WA	98245	Phase II Funded Census Block	12/31/2015	3	MDU
530559601004011	2422	522408	48.695349	-122.901659	42 Madrona St	Eastsound	WA	98245	Phase II Funded Census Block	12/31/2015	1	
530559601004011	2422	522408	48.696900	-122.902097	616 Rose St	Eastsound	WA	98245	Phase II Funded Census Block	12/31/2015	1	
530559601004011	2422	522408	48.697532	-122.903186	432 Madrona St	Eastsound	WA	98245	Phase II Funded Census Block	12/31/2015	2	MDU
530559601004011	2422	522408	48.697414	-122.903070	621 Rose St	Eastsound	WA	98245	Phase II Funded Census Block	12/31/2015	1	
530559601004011	2422	522408	48.697787	-122.903074	434 Madrona St	Eastsound	WA	98245	Phase II Funded Census Block	12/31/2015	6	MDU
530559601004011	2422	522408	48.697787	-122.903074	434 Madrona St	Eastsound	WA	98245	Phase II Funded Census Block	12/31/2015	1	
530559601004011	2422	522408	48.697974	-122.903075	452 Madrona St	Eastsound	WA	98245	Phase II Funded Census Block	12/31/2015	1	
530559601004011	2422	522408	48.701309	-122.904067	118 Deye Ln	Eastsound	WA	98245	Phase II Funded Census Block	12/31/2015	1	
530559601004011	2422	522408	48.700481	-122.902727	852 N Beach Rd	Eastsound	WA	98245	Phase II Funded Census Block	12/31/2015	2	MDU
530559601004011	2422	522408	48.697798	-122.901894	631 Rose St	Eastsound	WA	98245	Phase II Funded Census Block	12/31/2015	1	
530559601004011	2422	522408	48.702233	-122.903640	Deye Ln	WA			Phase II Funded Census Block	12/31/2015	1	
530559601004036	2422	522408	48.651401	-122.869429	1832 Rosario Rd	Eastsound	WA	98245	Phase II Funded Census Block	12/31/2015	2	MDU
530559601004037	2422	522408	48.669783	-122.881357	81 Sunlight Cove Rd	Eastsound	WA	98245	Phase II Funded Census Block	12/31/2015	1	
530559601004037	2422	522408	48.651715	-122.872767	203 Tomlhi Dr	Eastsound	WA	98245	Phase II Funded Census Block	12/31/2015	1	
530559601004037	2422	522408	48.657477	-122.874430	627 Shadow Rd	Eastsound	WA	98245	Phase II Funded Census Block	12/31/2015	1	
530559601004037	2422	522408	48.659354	-122.875181	493 Shadow Rd	Eastsound	WA	98245	Phase II Funded Census Block	12/31/2015	1	
530559601004037	2422	522408	48.652679	-122.868154	107 Firehouse Rd	Eastsound	WA	98245	Phase II Funded Census Block	12/31/2015	3	MDU
530559601004037	2422	522408	48.658325	-122.868896	100 Tomlhi Dr	Eastsound	WA	98245	Phase II Funded Census Block	12/31/2015	1	
530559601004037	2422	522408	48.661369	-122.879206	448 Shadow Rd	Eastsound	WA	98245	Phase II Funded Census Block	12/31/2015	1	
530559601004037	2422	522408	48.661369	-122.879206	448 Shadow Rd	Eastsound	WA	98245	Phase II Funded Census Block	12/31/2015	1	
530559601004037	2422	522408	48.656356	-122.870703	Ivy Ln	WA			Phase II Funded Census Block	12/31/2015	1	
530559601004037	2422	522408	48.652901	-122.873189		WA			Phase II Funded Census Block	12/31/2015	1	
530559603001017	2422	522408	48.616929	-123.131427	200 Rendezvous Rd	Friday Harbor	WA	98250	Phase II Funded Census Block	12/31/2015	1	
530559603001037	2422	522408	48.587714	-123.075528	248 Highlands Dr	Friday Harbor	WA	98250	Phase II Funded Census Block	12/31/2015	1	
530559603001037	2422	522408	48.588504	-123.074136	577 Mineral Point Rd	Friday Harbor	WA	98250	Phase II Funded Census Block	12/31/2015	1	
530559603002025	2422	522408	48.540780	-123.104077	974 Boyce Rd	Friday Harbor	WA	98250	Phase II Funded Census Block	12/31/2015	1	
530559603002025	2422	522408	48.538757	-123.102577	11 Crow Valley Rd	Friday Harbor	WA	98250	Phase II Funded Census Block	12/31/2015	1	
530559603002025	2422	522408	48.541489	-123.101385	4543 Beaverton Valley Rd	Friday Harbor	WA	98250	Phase II Funded Census Block	12/31/2015	1	
530559603002025	2422	522408	48.535802	-123.099847	518 Boyce Rd	Friday Harbor	WA	98250	Phase II Funded Census Block	12/31/2015	1	
530559603002025	2422	522408	48.537302	-123.098691	215 Crow Valley Rd	Friday Harbor	WA	98250	Phase II Funded Census Block	12/31/2015	5	MDU
530559603002025	2422	522408	48.537297	-123.097316	320 Crow Valley Rd	Friday Harbor	WA	98250	Phase II Funded Census Block	12/31/2015	2	MDU
530559603002025	2422	522408	48.534587	-123.096555	284 Boyce Rd	Friday Harbor	WA	98250	Phase II Funded Census Block	12/31/2015	1	
530559603002025	2422	522408	48.537286	-123.094555	274 Crow Valley Rd	Friday Harbor	WA	98250	Phase II Funded Census Block	12/31/2015	2	MDU
530559603002025	2422	522408	48.543980	-123.096910	4144 Beaverton Valley Rd	Friday Harbor	WA	98250	Phase II Funded Census Block	12/31/2015	1	
530559603002025	2422	522408	48.531390	-123.084264	318 Wood Duck Ln	Friday Harbor	WA	98250	Phase II Funded Census Block	12/31/2015	1	
530559603002025	2422	522408	48.535766	-123.100110	521 Boyce Rd	Friday Harbor	WA	98250	Phase II Funded Census Block	12/31/2015	1	
530559603002027	2422	522408	48.500473	-123.097002	2368 Bailier Hill Rd	Friday Harbor	WA	98250	Phase II Funded Census Block	12/31/2015	1	
530559603002027	2422	522408	48.501054	-123.094632	2334 Bailier Hill Rd	Friday Harbor	WA	98250	Phase II Funded Census Block	12/31/2015	1	
530559603002027	2422	522408	48.526882	-123.097725	4330 San Juan Valley Rd	Friday Harbor	WA	98250	Phase II Funded Census Block	12/31/2015	1	
530559603002027	2422	522408	48.527482	-123.093588	3827 San Juan Valley Rd	Friday Harbor	WA	98250	Phase II Funded Census Block	12/31/2015	1	
530559603002027	2422	522408	48.519713	-123.103503	Dexter Ln	WA			Phase II Funded Census Block	12/31/2015	2	MDU
530559603002027	2422	522408	48.519713	-123.103503	Dexter Ln	WA			Phase II Funded Census Block	12/31/2015	1	
530559603002030	2422	522408	48.510127	-123.051616	298 Bailier Hill Rd	Friday Harbor	WA	98250	Phase II Funded Census Block	12/31/2015	2	MDU
530559603002036	2422	522408	48.496333	-123.116879	31 Clipper Way	Friday Harbor	WA	98250	Phase II Funded Census Block	12/31/2015	1	
530559603002036	2422	522408	48.499306	-123.115623	240 Straitsview Dr	Friday Harbor	WA	98250	Phase II Funded Census Block	12/31/2015	1	
530559603002036	2422	522408	48.496465	-123.116030	156 Brower Ln	Friday Harbor	WA	98250	Phase II Funded Census Block	12/31/2015	1	
530559603002036	2422	522408	48.493947	-123.114680	304 Straitsview Dr	Friday Harbor	WA	98250	Phase II Funded Census Block	12/31/2015	1	
530559603002036	2422	522408	48.496579	-123.115282	116 Brower Ln	Friday Harbor	WA	98250	Phase II Funded Census Block	12/31/2015	1	
530559603002036	2422	522408	48.496638	-123.114582	3241 Bailier Hill Rd	Friday Harbor	WA	98250	Phase II Funded Census Block	12/31/2015	1	
530559603002036	2422	522408	48.496118	-123.113709	49 Brower Ln	Friday Harbor	WA	98250	Phase II Funded Census Block	12/31/2015	1	
530559603002036	2422	522408	48.491778	-123.110477	97 Whale Vw	Friday Harbor	WA	98250	Phase II Funded Census Block	12/31/2015	1	
530559603002036	2422	522408	48.492098	-123.110576	62 Whale Vw	Friday Harbor	WA	98250	Phase II Funded Census Block	12/31/2015	1	
530559603002036	2422	522408	48.492011	-123.110113	90 Whale Vw	Friday Harbor	WA	98250	Phase II Funded Census Block	12/31/2015	1	
530559603002036	2422	522408	48.496307	-123.113025	90 Straitsview Dr	Friday Harbor	WA	98250	Phase II Funded Census Block	12/31/2015	1	
530559603002036	2422	522408	48.496772	-123.117189	9 Clipper Way	Friday Harbor	WA	98250	Phase II Funded Census Block	12/31/2015	2	MDU
530559603002036	2422	522408	48.497231	-123.114012	3203 Bailier Hill Rd	Friday Harbor	WA	98250	Phase II Funded Census Block	12/31/2015	5	MDU
530559603002036	2422	522408	48.496119	-123.117496	115 Clipper Way	Friday Harbor	WA	98250	Phase II Funded Census Block	12/31/2015	1	
530559603003024	2422	522408	48.456979	-122.966587	8607 Cattle Point Rd	Friday Harbor	WA	98250	Phase II Funded Census Block	12/31/2015	1	
530559603004060	2422	522408	48.615960	-123.154885	545 Afterglow Dr	Friday Harbor	WA	98250	Phase II Funded Census Block	12/31/2015	1	
530559603004060	2422	522408	48.616029	-123.154179	547 Afterglow Dr	Friday Harbor	WA	98250	Phase II Funded Census Block	12/31/2015	1	
530559603004060	2422	522408	48.616326	-123.153809	571 Afterglow Dr	Friday Harbor	WA	98250	Phase II Funded Census Block	12/31/2015	1	
530559603004060	2422	522408	48.616503	-123.153290	589 Afterglow Dr	Friday Harbor	WA	98250	Phase II Funded Census Block	12/31/2015	1	
530559603004060	2422	522408	48.616995	-123.152613	647 Afterglow Dr	Friday Harbor	WA	98250	Phase II Funded Census Block	12/31/2015	1	
530559603004060	2422	522408	48.617283	-123.152292	697 Afterglow Dr	Friday Harbor	WA	98250	Phase II Funded Census Block	12/31/2015	2	MDU

Please use this tab to report Geocoded Information for locations newly built to in the prior calendar year (FCC 14-190, Paragraph 125)

15-Digit Census Block Code	NECA assigned operating company code (OCN)	Study Area Code (SAC)	Latitude (to six decimal places)	Longitude (to six decimal places)	Street address	City	State	Zip Code	Phase II-funded block or extremely high-cost census block	Date of deployment	Number of Units	Explanation (if # of units exceeds 1; e.g., a multi-dwelling unit)
530559603004060	2422	522408	48.617283	-123.152292	697 Afterglow Dr	Friday Harbor	WA	98250	Phase II Funded Census Block	12/31/2015	1	
530559603004060	2422	522408	48.617865	-123.151595	717 Afterglow Dr	Friday Harbor	WA	98250	Phase II Funded Census Block	12/31/2015	2	MDU
530559603004060	2422	522408	48.617865	-123.151595	717 Afterglow Dr	Friday Harbor	WA	98250	Phase II Funded Census Block	12/31/2015	1	
530559603004060	2422	522408	48.618213	-123.151260	769 Afterglow Dr	Friday Harbor	WA	98250	Phase II Funded Census Block	12/31/2015	1	
530559603004060	2422	522408	48.618213	-123.151260	769 Afterglow Dr	Friday Harbor	WA	98250	Phase II Funded Census Block	12/31/2015	1	
530559603004060	2422	522408	48.618663	-123.150864	813 Afterglow Dr	Friday Harbor	WA	98250	Phase II Funded Census Block	12/31/2015	1	
530559603004060	2422	522408	48.618663	-123.150864	813 Afterglow Dr	Friday Harbor	WA	98250	Phase II Funded Census Block	12/31/2015	1	
530559603004060	2422	522408	48.623325	-123.151097	116 Knights Ln	Friday Harbor	WA	98250	Phase II Funded Census Block	12/31/2015	1	
530559603004060	2422	522408	48.619481	-123.150245	855 Afterglow Dr	Friday Harbor	WA	98250	Phase II Funded Census Block	12/31/2015	1	
530559603004060	2422	522408	48.619884	-123.150040	899 Afterglow Dr	Friday Harbor	WA	98250	Phase II Funded Census Block	12/31/2015	1	
530559603004060	2422	522408	48.620219	-123.149916	939 Afterglow Dr	Friday Harbor	WA	98250	Phase II Funded Census Block	12/31/2015	1	
530559603004060	2422	522408	48.620513	-123.149901	969 Afterglow Dr	Friday Harbor	WA	98250	Phase II Funded Census Block	12/31/2015	1	
530559603004060	2422	522408	48.620425	-123.148945	7 Neil Bay Dr	Friday Harbor	WA	98250	Phase II Funded Census Block	12/31/2015	1	
530559603004060	2422	522408	48.620121	-123.148545	37 Neil Bay Dr	Friday Harbor	WA	98250	Phase II Funded Census Block	12/31/2015	2	MDU
530559603004060	2422	522408	48.623476	-123.150262	97 Brooks Ln	Friday Harbor	WA	98250	Phase II Funded Census Block	12/31/2015	2	MDU
530559603004060	2422	522408	48.619971	-123.147980	75 Neil Bay Dr	Friday Harbor	WA	98250	Phase II Funded Census Block	12/31/2015	1	
530559603004060	2422	522408	48.620095	-123.146964	125 Neil Bay Dr	Friday Harbor	WA	98250	Phase II Funded Census Block	12/31/2015	1	
530559603004060	2422	522408	48.620216	-123.146553	155 Neil Bay Dr	Friday Harbor	WA	98250	Phase II Funded Census Block	12/31/2015	1	
530559603004060	2422	522408	48.620419	-123.145641	217 Neil Bay Dr	Friday Harbor	WA	98250	Phase II Funded Census Block	12/31/2015	1	
530559603004060	2422	522408	48.619323	-123.149855	770 Afterglow Dr	Friday Harbor	WA	98250	Phase II Funded Census Block	12/31/2015	1	
530559603004063	2422	522408	48.613549	-123.151664	831 Afterglow Dr	Friday Harbor	WA	98250	Phase II Funded Census Block	12/31/2015	1	
530559603004063	2422	522408	48.616858	-123.150491	692 Afterglow Dr	Friday Harbor	WA	98250	Phase II Funded Census Block	12/31/2015	1	
530559603004063	2422	522408	48.617217	-123.150192	738 Afterglow Dr	Friday Harbor	WA	98250	Phase II Funded Census Block	12/31/2015	1	
530559603004063	2422	522408	48.617689	-123.149917	814 Afterglow Dr	Friday Harbor	WA	98250	Phase II Funded Census Block	12/31/2015	1	
530559603004063	2422	522408	48.618722	-123.149182	834 Afterglow Dr	Friday Harbor	WA	98250	Phase II Funded Census Block	12/31/2015	1	
530559603004063	2422	522408	48.619342	-123.149035	50 Neil Bay Dr	Friday Harbor	WA	98250	Phase II Funded Census Block	12/31/2015	1	
530559603004063	2422	522408	48.619096	-123.147229	98 Neil Bay Dr	Friday Harbor	WA	98250	Phase II Funded Census Block	12/31/2015	1	
530559603004063	2422	522408	48.619157	-123.146473	130 Neil Bay Dr	Friday Harbor	WA	98250	Phase II Funded Census Block	12/31/2015	1	
530559603004063	2422	522408	48.619339	-123.145673	168 Neil Bay Dr	Friday Harbor	WA	98250	Phase II Funded Census Block	12/31/2015	1	
530559603004063	2422	522408	48.619072	-123.143539	350 Neil Bay Dr	Friday Harbor	WA	98250	Phase II Funded Census Block	12/31/2015	2	MDU
530559603004063	2422	522408	48.619571	-123.144846	236 Neil Bay Dr	Friday Harbor	WA	98250	Phase II Funded Census Block	12/31/2015	1	
530559603004065	2422	522408	48.608625	-123.151342	Capt Garthney Ln	Friday Harbor	WA	98250	Phase II Funded Census Block	12/31/2015	8	MDU
530559603004065	2422	522408	48.608625	-123.151342	Capt Garthney Ln	Friday Harbor	WA	98250	Phase II Funded Census Block	12/31/2015	1	
530559603004065	2422	522408	48.608625	-123.151342	Capt Garthney Ln	Friday Harbor	WA	98250	Phase II Funded Census Block	12/31/2015	1	
530559603004065	2422	522408	48.608625	-123.151342	Capt Garthney Ln	Friday Harbor	WA	98250	Phase II Funded Census Block	12/31/2015	2	MDU
530559603004065	2422	522408	48.608004	-123.150380	67 Captain Garthney Ln	Friday Harbor	WA	98250	Phase II Funded Census Block	12/31/2015	1	
530559603004065	2422	522408	48.607692	-123.149966	35 Captain Garthney Ln	Friday Harbor	WA	98250	Phase II Funded Census Block	12/31/2015	1	
530559603004065	2422	522408	48.607951	-123.150254	59 Captain Garthney Ln	Friday Harbor	WA	98250	Phase II Funded Census Block	12/31/2015	1	
530559603004065	2422	522408	48.607875	-123.150146	53 Captain Garthney Ln	Friday Harbor	WA	98250	Phase II Funded Census Block	12/31/2015	1	
530559603004065	2422	522408	48.607790	-123.150044	43 Captain Garthney Ln	Friday Harbor	WA	98250	Phase II Funded Census Block	12/31/2015	1	
530559603004065	2422	522408	48.607996	-123.149808	50 Captain Garthney Ln	Friday Harbor	WA	98250	Phase II Funded Census Block	12/31/2015	1	
530559603004065	2422	522408	48.608017	-123.149086	88 Mossyrock Rd	Friday Harbor	WA	98250	Phase II Funded Census Block	12/31/2015	1	
530559603004092	2422	522408	48.551606	-123.161017	4776 Westside Rd	Friday Harbor	WA	98250	Phase II Funded Census Block	12/31/2015	1	
530559603004092	2422	522408	48.551606	-123.161017	4776 Westside Rd	Friday Harbor	WA	98250	Phase II Funded Census Block	12/31/2015	1	
530559603004092	2422	522408	48.553608	-123.161717	5118 Westside Rd	Friday Harbor	WA	98250	Phase II Funded Census Block	12/31/2015	1	
530559603004092	2422	522408	48.554304	-123.164172	5174 Westside Rd	Friday Harbor	WA	98250	Phase II Funded Census Block	12/31/2015	1	
530559603004092	2422	522408	48.554536	-123.163048	64 Miner Ln	Friday Harbor	WA	98250	Phase II Funded Census Block	12/31/2015	1	
530559603004092	2422	522408	48.554536	-123.163048	64 Miner Ln	Friday Harbor	WA	98250	Phase II Funded Census Block	12/31/2015	3	MDU
530559603004092	2422	522408	48.555664	-123.163135	25 Miner Ln	Friday Harbor	WA	98250	Phase II Funded Census Block	12/31/2015	1	
530559603004092	2422	522408	48.555664	-123.163135	25 Miner Ln	Friday Harbor	WA	98250	Phase II Funded Census Block	12/31/2015	1	
530559603004092	2422	522408	48.556337	-123.161771	5302 Westside Rd	Friday Harbor	WA	98250	Phase II Funded Census Block	12/31/2015	1	
530559603004092	2422	522408	48.556798	-123.161782	5348 Westside Rd	Friday Harbor	WA	98250	Phase II Funded Census Block	12/31/2015	1	
530559603004092	2422	522408	48.554746	-123.160366	134 Miner Ln	Friday Harbor	WA	98250	Phase II Funded Census Block	12/31/2015	1	
530559603004092	2422	522408	48.544768	-123.156138	4274 Westside Rd	Friday Harbor	WA	98250	Phase II Funded Census Block	12/31/2015	1	
530559603004092	2422	522408	48.545674	-123.156124	1103 Kiya Way	Friday Harbor	WA	98250	Phase II Funded Census Block	12/31/2015	1	
530559603004092	2422	522408	48.549095	-123.157189	4670 Westside Rd	Friday Harbor	WA	98250	Phase II Funded Census Block	12/31/2015	1	
530559603004092	2422	522408	48.553371	-123.157606	59 Pleasant Valley Rd	Friday Harbor	WA	98250	Phase II Funded Census Block	12/31/2015	1	
530559603004092	2422	522408	48.552458	-123.155532	105 Pleasant Valley Rd	Friday Harbor	WA	98250	Phase II Funded Census Block	12/31/2015	1	
530559603004092	2422	522408	48.552458	-123.155532	105 Pleasant Valley Rd	Friday Harbor	WA	98250	Phase II Funded Census Block	12/31/2015	1	
530559603004092	2422	522408	48.547478	-123.150732	4672 Westside Rd	Friday Harbor	WA	98250	Phase II Funded Census Block	12/31/2015	1	
530559603004092	2422	522408	48.552451	-123.154163	209 Pleasant Valley Rd	Friday Harbor	WA	98250	Phase II Funded Census Block	12/31/2015	1	
530559603004092	2422	522408	48.551304	-123.152194	310 Pleasant Valley Rd	Friday Harbor	WA	98250	Phase II Funded Census Block	12/31/2015	1	
530559603004092	2422	522408	48.551304	-123.152194	310 Pleasant Valley Rd	Friday Harbor	WA	98250	Phase II Funded Census Block	12/31/2015	1	
530559603004092	2422	522408	48.551287	-123.148739	540 Pleasant Valley Rd	Friday Harbor	WA	98250	Phase II Funded Census Block	12/31/2015	1	
530559603004092	2422	522408	48.551287	-123.148739	540 Pleasant Valley Rd	Friday Harbor	WA	98250	Phase II Funded Census Block	12/31/2015	1	
530559603004092	2422	522408	48.551139	-123.153129	366 Pleasant Valley Rd	Friday Harbor	WA	98250	Phase II Funded Census Block	12/31/2015	1	
530559603004094	2422	522408	48.536881	-123.159546	138 Deerhaven Ln	Friday Harbor	WA	98250	Phase II Funded Census Block	12/31/2015	1	
530559603004094	2422	522408	48.538827	-123.160898	341 Deerhaven Ln	Friday Harbor	WA	98250	Phase II Funded Census Block	12/31/2015	1	
530559603004094	2422	522408	48.539240	-123.159639	50 San Juan Park Rd	Friday Harbor	WA	98250	Phase II Funded Census Block	12/31/2015	1	
530559603004094	2422	522408	48.537935	-123.159142	309 Deerhaven Ln	Friday Harbor	WA	98250	Phase II Funded Census Block	12/31/2015	1	
530559603004096	2422	522408	48.536950	-123.106669	361 W Valley Rd	Friday Harbor	WA	98250	Phase II Funded Census Block	12/31/2015	1	
530559603004096	2422	522408	48.535683	-123.102404	531 Boyce Rd	Friday Harbor	WA	98250	Phase II Funded Census Block	12/31/2015	2	MDU
530559603004096	2422	522408	48.536872	-123.103165	810 Boyce Rd	Friday Harbor	WA	98250	Phase II Funded Census Block	12/31/2015	1	
530559603004096	2422	522408	48.536872	-123.103165	810 Boyce Rd	Friday Harbor	WA	98250	Phase II Funded Census Block	12/31/2015	1	
530559603004096	2422	522408	48.539286	-123.104310	771 Boyce Rd	Friday Harbor	WA	98250	Phase II Funded Census Block	12/31/2015	1	
530559603004096	2422	522408	48.537889	-123.103648	707 Boyce Rd	Friday Harbor	WA	98250	Phase II Funded Census Block	12/31/2015	1	
530559603004096	2422	522408	48.535073	-123.101029	455 Boyce Rd	Friday Harbor	WA	98250	Phase II Funded Census Block	12/31/2015	1	
530559603004119	2422	522408	48.529254	-123.161363	723 Carefree Way	Friday Harbor	WA	98250	Phase II Funded Census Block	12/31/2015	1	
530559604001010	2422	522408	48.532824	-123.010332	350 Franck St	Friday Harbor	WA	98250	Phase II Funded Census Block	12/31/2015	1	
530559604001010	2422	522408	48.533221	-123.010104	405 Harrison St	Friday Harbor	WA	98250	Phase II Funded Census Block	12/31/2015	1	
530559604001010	2422	522408	48.532782	-123.009950	420 Franck St	Friday Harbor	WA	98250	Phase II Funded Census Block	12/31/2015	1	
530559604001010	2422	522408	48.533108	-123.009624	455 Harrison St	Friday Harbor	WA	98250	Phase II Funded Census Block	12/31/2015	2	MDU
530559604001010	2422	522408	48.533017	-123.009232	475 Harrison St	Friday Harbor	WA	98250	Phase II Funded Census Block	12/31/2015	1	

Please use this tab to report Geocoded Information for locations newly built to in the prior calendar year (FCC 14-190, Paragraph 125)

15-Digit Census Block Code	NECA assigned operating company code (OCN)	Study Area Code (SAC)	Latitude (to six decimal places)	Longitude (to six decimal places)	Street address	City	State	Zip Code	Phase II-funded block or extremely high-cost census block	Date of deployment	Number of Units	Explanation (if # of units exceeds 1; e.g., a multi-dwelling unit)
53055960001010	2422	522408	48.532961	-123.008749	555 Harrison St	Friday Harbor	WA	98250	Phase II Funded Census Block	12/31/2015	1	
53055960001010	2422	522408	48.532966	-123.008270	575 Harrison St	Friday Harbor	WA	98250	Phase II Funded Census Block	12/31/2015	1	
53055960002027	2422	522408	48.529571	-123.025857	112 Airport Circle Dr	Friday Harbor	WA	98250	Phase II Funded Census Block	12/31/2015	5	MDU
53055960003007	2422	522408	48.540253	-123.065489	101 Kerri Ln	Friday Harbor	WA	98250	Phase II Funded Census Block	12/31/2015	1	
53055960003007	2422	522408	48.540364	-123.063007	124 Kerri Ln	Friday Harbor	WA	98250	Phase II Funded Census Block	12/31/2015	1	
53055960001011	2422	522408	48.500930	-122.929220	29 Apple Tree Ln	Lopez Island	WA	98261	Phase II Funded Census Block	12/31/2015	1	
53055960001014	2422	522408	48.535177	-122.901127	186 Cross Rd	Lopez Island	WA	98261	Phase II Funded Census Block	12/31/2015	1	
53055960001014	2422	522408	48.531388	-122.896774	1066 Center Rd	Lopez Island	WA	98261	Phase II Funded Census Block	12/31/2015	1	
53055960001014	2422	522408	48.534073	-122.898411	256 Cross Rd	Lopez Island	WA	98261	Phase II Funded Census Block	12/31/2015	1	
53055960001014	2422	522408	48.534077	-122.897051	320 Cross Rd	Lopez Island	WA	98261	Phase II Funded Census Block	12/31/2015	1	
53055960001014	2422	522408	48.533658	-122.892328	135 Dizzy G Ln	Lopez Island	WA	98261	Phase II Funded Census Block	12/31/2015	2	MDU
53055960001014	2422	522408	48.533665	-122.889672	15 Dizzy G Ln	Lopez Island	WA	98261	Phase II Funded Census Block	12/31/2015	1	
53055960001014	2422	522408	48.534568	-122.889676	80 Dizzy G Ln	Lopez Island	WA	98261	Phase II Funded Census Block	12/31/2015	1	
53055960001017	2422	522408	48.537408	-122.900865	199 Cross Rd	Lopez Island	WA	98261	Phase II Funded Census Block	12/31/2015	3	MDU
53055960001017	2422	522408	48.536849	-122.886396	353 Cross Rd	Lopez Island	WA	98261	Phase II Funded Census Block	12/31/2015	1	
53055960001017	2422	522408	48.539959	-122.901740	909 Fisherman Bay Rd	Lopez Island	WA	98261	Phase II Funded Census Block	12/31/2015	1	
53055960001017	2422	522408	48.540417	-122.897798	257 Cross Rd	Lopez Island	WA	98261	Phase II Funded Census Block	12/31/2015	1	
53055960001017	2422	522408	48.536867	-122.889670	652 Center Rd	Lopez Island	WA	98261	Phase II Funded Census Block	12/31/2015	1	
53055960001017	2422	522408	48.536867	-122.889670	652 Center Rd	Lopez Island	WA	98261	Phase II Funded Census Block	12/31/2015	1	
53055960001017	2422	522408	48.539992	-122.889710	512 Center Rd	Lopez Island	WA	98261	Phase II Funded Census Block	12/31/2015	1	
53055960001017	2422	522408	48.536194	-122.896373	194 Cross Rd	Lopez Island	WA	98261	Phase II Funded Census Block	12/31/2015	1	
53055960001017	2422	522408	48.536195	-122.890140	278 Cross Rd	Lopez Island	WA	98261	Phase II Funded Census Block	12/31/2015	1	
53055960001032	2422	522408	48.479564	-122.904993	58 Austin Ln	Lopez Island	WA	98261	Phase II Funded Census Block	12/31/2015	1	
53055960001032	2422	522408	48.482878	-122.899362	5225 Center Rd	Lopez Island	WA	98261	Phase II Funded Census Block	12/31/2015	1	
53055960001032	2422	522408	48.479982	-122.907253	6363 Fisherman Bay Rd	Lopez Island	WA	98261	Phase II Funded Census Block	12/31/2015	1	
53055960001032	2422	522408	48.482532	-122.900676	4968 Center Rd	Lopez Island	WA	98261	Phase II Funded Census Block	12/31/2015	1	
53055960001032	2422	522408	48.482532	-122.900676	4968 Center Rd	Lopez Island	WA	98261	Phase II Funded Census Block	12/31/2015	1	
53055960001051	2422	522408	48.466441	-122.900839	603 Richardson Rd	Lopez Island	WA	98261	Phase II Funded Census Block	12/31/2015	1	
53055960001051	2422	522408	48.465443	-122.896467	516 Mud Bay Rd	Lopez Island	WA	98261	Phase II Funded Census Block	12/31/2015	1	
53055960001052	2422	522408	48.477523	-122.904815	6382 Fisherman Bay Rd	Lopez Island	WA	98261	Phase II Funded Census Block	12/31/2015	1	
53055960001052	2422	522408	48.473256	-122.902014	591 Kjargaard Rd	Lopez Island	WA	98261	Phase II Funded Census Block	12/31/2015	1	
53055960001052	2422	522408	48.474153	-122.901837	5608 Center Rd	Lopez Island	WA	98261	Phase II Funded Census Block	12/31/2015	1	
53055960001052	2422	522408	48.475859	-122.900671	5478 Center Rd	Lopez Island	WA	98261	Phase II Funded Census Block	12/31/2015	1	
53055960001052	2422	522408	48.472875	-122.899449	5680 Center Rd	Lopez Island	WA	98261	Phase II Funded Census Block	12/31/2015	1	
53055960001052	2422	522408	48.475132	-122.899715	5526 Center Rd	Lopez Island	WA	98261	Phase II Funded Census Block	12/31/2015	1	
53055960001052	2422	522408	48.475132	-122.899715	5526 Center Rd	Lopez Island	WA	98261	Phase II Funded Census Block	12/31/2015	1	
53055960001052	2422	522408	48.477448	-122.900456	6550 Fisherman Bay Rd	Lopez Island	WA	98261	Phase II Funded Census Block	12/31/2015	1	
53055960001053	2422	522408	48.465776	-122.908258	402 Richardson Rd	Lopez Island	WA	98261	Phase II Funded Census Block	12/31/2015	1	
53055960001053	2422	522408	48.471073	-122.904873	752 Kjargaard Rd	Lopez Island	WA	98261	Phase II Funded Census Block	12/31/2015	1	
53055960001053	2422	522408	48.467562	-122.903124	452 Richardson Rd	Lopez Island	WA	98261	Phase II Funded Census Block	12/31/2015	1	
53055960001053	2422	522408	48.470875	-122.904139	Kjargaard Rd	Lopez Island	WA	98261	Phase II Funded Census Block	12/31/2015	1	
53055960002010	2422	522408	48.554394	-122.816778			WA		Phase II Funded Census Block	12/31/2015	1	
53055960002010	2422	522408	48.554394	-122.816778			WA		Phase II Funded Census Block	12/31/2015	1	
53055960002011	2422	522408	48.536401	-122.875936	2235 Port Stanley Rd	Lopez Island	WA	98261	Phase II Funded Census Block	12/31/2015	1	
53055960002011	2422	522408	48.537083	-122.874508	50 Less Traveled Rd	Lopez Island	WA	98261	Phase II Funded Census Block	12/31/2015	1	
53055960002011	2422	522408	48.536408	-122.873186	1514 Port Stanley Rd	Lopez Island	WA	98261	Phase II Funded Census Block	12/31/2015	1	
53055960002014	2422	522408	48.467844	-122.891581	111 Cousins Rd	Lopez Island	WA	98261	Phase II Funded Census Block	12/31/2015	1	
53055960002014	2422	522408	48.469026	-122.891575	115 Cousins Rd	Lopez Island	WA	98261	Phase II Funded Census Block	12/31/2015	1	
53055960002014	2422	522408	48.468972	-122.888916	5099 Lopez Sound Rd	Lopez Island	WA	98261	Phase II Funded Census Block	12/31/2015	1	
53055960002014	2422	522408	48.476949	-122.898309	5375 Center Rd	Lopez Island	WA	98261	Phase II Funded Census Block	12/31/2015	2	MDU
53055960002014	2422	522408	48.476178	-122.897521	5477 Center Rd	Lopez Island	WA	98261	Phase II Funded Census Block	12/31/2015	1	
53055960002014	2422	522408	48.471767	-122.895089	5691 Center Rd	Lopez Island	WA	98261	Phase II Funded Census Block	12/31/2015	1	
53055960002014	2422	522408	48.471705	-122.891027	69 Goat Roper Rd	Lopez Island	WA	98261	Phase II Funded Census Block	12/31/2015	1	
53055960002014	2422	522408	48.480861	-122.896248	5169 Center Rd	Lopez Island	WA	98261	Phase II Funded Census Block	12/31/2015	1	
53055960002014	2422	522408	48.472144	-122.889235	64 Goat Roper Rd	Lopez Island	WA	98261	Phase II Funded Census Block	12/31/2015	1	
53055960002014	2422	522408	48.472233	-122.889443	77 Goat Roper Rd	Lopez Island	WA	98261	Phase II Funded Census Block	12/31/2015	1	
53055960002014	2422	522408	48.472112	-122.885187	128 Goat Roper Rd	Lopez Island	WA	98261	Phase II Funded Census Block	12/31/2015	1	
53055960002014	2422	522408	48.509072	-122.810332	349 Decatur Highland Dr	Anacortes	WA	98221	Phase II Funded Census Block	12/31/2015	1	
53055960002014	2422	522408	48.510549	-122.809762	Decatur Highlands		WA		Phase II Funded Census Block	12/31/2015	1	
53055960002014	2422	522408	48.510639	-122.810992	Decatur Highlands		WA		Phase II Funded Census Block	12/31/2015	1	
53055960002014	2422	522408	48.510598	-122.812237	Decatur Highlands		WA		Phase II Funded Census Block	12/31/2015	1	
53055960002014	2422	522408	48.507492	-122.811001	Reed Shipyard Rd		WA		Phase II Funded Census Block	12/31/2015	1	
53055960002014	2422	522408	48.510488	-122.808470	Decatur Highlands		WA		Phase II Funded Census Block	12/31/2015	1	
53055960002014	2422	522408	48.511094	-122.809742	Decatur Highlands		WA		Phase II Funded Census Block	12/31/2015	1	
53055960002014	2422	522408	48.511034	-122.808090	Decatur Highlands		WA		Phase II Funded Census Block	12/31/2015	1	
53055960002014	2422	522408	48.510135	-122.807007	Decatur Highlands		WA		Phase II Funded Census Block	12/31/2015	1	
53055960002014	2422	522408	48.510136	-122.807007	Decatur Highlands		WA		Phase II Funded Census Block	12/31/2015	1	
53055960002014	2422	522408	48.510764	-122.807549	Decatur Highlands		WA		Phase II Funded Census Block	12/31/2015	1	
53055960002014	2422	522408	48.509799	-122.806504	Decatur Highlands		WA		Phase II Funded Census Block	12/31/2015	1	
53055960002014	2422	522408	48.509799	-122.806504	Decatur Highlands		WA		Phase II Funded Census Block	12/31/2015	1	
53099502003140	4521	522400	45.655010	-121.957687	1232 E Cascade Dr	North Bonneville	WA	98639	Phase II Funded Census Block	12/31/2015	1	
53099502003140	4521	522400	45.655010	-121.957687	1232 E Cascade Dr	North Bonneville	WA	98639	Phase II Funded Census Block	12/31/2015	1	
53099502003140	4521	522400	45.655215	-121.957385	1222 E Cascade Dr	North Bonneville	WA	98639	Phase II Funded Census Block	12/31/2015	1	
53099502003140	4521	522400	45.654755	-121.956939	14 Powell Blvd	North Bonneville	WA	98639	Phase II Funded Census Block	12/31/2015	1	
53099502003140	4521	522400	45.655123	-121.956734	24 Powell Blvd	North Bonneville	WA	98639	Phase II Funded Census Block	12/31/2015	3	MDU
53099502003140	4521	522400	45.655602	-121.956280	54 Powell Blvd	North Bonneville	WA	98639	Phase II Funded Census Block	12/31/2015	1	
53099502003142	4521	522400	45.648988	-121.954277	810 Lakeside Way	North Bonneville	WA	98639	Phase II Funded Census Block	12/31/2015	1	
53099502003142	4521	522400	45.648988	-121.954277	810 Lakeside Way	North Bonneville	WA	98639	Phase II Funded Census Block	12/31/2015	1	
53099502003142	4521	522400	45.648988	-121.954277	810 Lakeside Way	North Bonneville	WA	98639	Phase II Funded Census Block	12/31/2015	1	
53099502003142	4521	522400	45.648988	-121.954277	810 Lakeside Way	North Bonneville	WA	98639	Phase II Funded Census Block	12/31/2015	2	MDU
53099502003142	4521	522400	45.648988	-121.954277	810 Lakeside Way	North Bonneville	WA	98639	Phase II Funded Census Block	12/31/2015	1	
53099502003142	4521	522400	45.648988	-121.954277	810 Lakeside Way	North Bonneville	WA	98639	Phase II Funded Census Block	12/31/2015	1	
53099502003142	4521	522400	45.648988	-121.954277	810 Lakeside Way	North Bonneville	WA	98639	Phase II Funded Census Block	12/31/2015	1	

Please use this tab to report Geocoded Information for locations newly built to in the prior calendar year (FCC 14-190, Paragraph 125)

15-Digit Census Block Code	NECA assigned operating company code (OCN)	Study Area Code (SAC)	Latitude (to six decimal places)	Longitude (to six decimal places)	Street address	City	State	Zip Code	Phase II-funded block or extremely high-cost census block	Date of deployment	Number of Units	Explanation (if # of units exceeds 1; e.g., a multi-dwelling unit)
530599502003142	4521	522400	45.648988	-121.954277	810 Lakeside Way	North Bonneville	WA	98639	Phase II Funded Census Block	12/31/2015	1	
530599502003158	4521	522400	45.642985	-121.976822	3003 Windsong Dr	North Bonneville	WA	98639	Phase II Funded Census Block	12/31/2015	1	
530599502003158	4521	522400	45.642752	-121.975306	3219 Sunset Dr	North Bonneville	WA	98639	Phase II Funded Census Block	12/31/2015	1	
530599502003158	4521	522400	45.642887	-121.975019	3218 Sunset Dr	North Bonneville	WA	98639	Phase II Funded Census Block	12/31/2015	1	
530599502003158	4521	522400	45.643818	-121.975694	3101 Windsong Dr	North Bonneville	WA	98639	Phase II Funded Census Block	12/31/2015	1	
530599502003158	4521	522400	45.643942	-121.975171	3102 Windsong Dr	North Bonneville	WA	98639	Phase II Funded Census Block	12/31/2015	1	
530599502003158	4521	522400	45.643241	-121.974424	3216 Sunset Dr	North Bonneville	WA	98639	Phase II Funded Census Block	12/31/2015	1	
530599502003158	4521	522400	45.643392	-121.974138	3215 Sunset Dr	North Bonneville	WA	98639	Phase II Funded Census Block	12/31/2015	1	
530599502003158	4521	522400	45.643800	-121.973024	3212 Sunset Dr	North Bonneville	WA	98639	Phase II Funded Census Block	12/31/2015	1	
530599502003158	4521	522400	45.644076	-121.972413	63 Evergreen Dr	North Bonneville	WA	98639	Phase II Funded Census Block	12/31/2015	1	
530599502003158	4521	522400	45.643725	-121.970563	23 Evergreen Dr	North Bonneville	WA	98639	Phase II Funded Census Block	12/31/2015	1	
530599502003158	4521	522400	45.644161	-121.968920	335 Park Lane Rd	North Bonneville	WA	98639	Phase II Funded Census Block	12/31/2015	1	
530599502003158	4521	522400	45.644303	-121.968415	355 Park Lane Rd	North Bonneville	WA	98639	Phase II Funded Census Block	12/31/2015	1	
530599502003158	4521	522400	45.644244	-121.967732	375 Park Lane Rd	North Bonneville	WA	98639	Phase II Funded Census Block	12/31/2015	1	
530599502003158	4521	522400	45.644593	-121.967937	21 Park Lane Pl	North Bonneville	WA	98639	Phase II Funded Census Block	12/31/2015	1	
530599502003158	4521	522400	45.644777	-121.967337	20 Park Lane Pl	North Bonneville	WA	98639	Phase II Funded Census Block	12/31/2015	1	
530599502003158	4521	522400	45.644777	-121.967337	20 Park Lane Pl	North Bonneville	WA	98639	Phase II Funded Census Block	12/31/2015	4	MDU
530599502003158	4521	522400	45.644777	-121.967337	20 Park Lane Pl	North Bonneville	WA	98639	Phase II Funded Census Block	12/31/2015	5	MDU
530599502003158	4521	522400	45.644682	-121.966720	103 Amber Way	North Bonneville	WA	98639	Phase II Funded Census Block	12/31/2015	1	
530599502003158	4521	522400	45.644682	-121.966720	103 Amber Way	North Bonneville	WA	98639	Phase II Funded Census Block	12/31/2015	1	
530599502003158	4521	522400	45.645017	-121.966900	105 Amber Way	North Bonneville	WA	98639	Phase II Funded Census Block	12/31/2015	1	
530599502003158	4521	522400	45.645017	-121.966900	105 Amber Way	North Bonneville	WA	98639	Phase II Funded Census Block	12/31/2015	1	
530599502003158	4521	522400	45.644836	-121.966804	104 Amber Way	North Bonneville	WA	98639	Phase II Funded Census Block	12/31/2015	1	
530599502003158	4521	522400	45.644836	-121.966804	104 Amber Way	North Bonneville	WA	98639	Phase II Funded Census Block	12/31/2015	1	
530599502003158	4521	522400	45.644836	-121.966804	104 Amber Way	North Bonneville	WA	98639	Phase II Funded Census Block	12/31/2015	1	
530599502003158	4521	522400	45.644836	-121.966804	104 Amber Way	North Bonneville	WA	98639	Phase II Funded Census Block	12/31/2015	1	
530599502003158	4521	522400	45.643154	-121.975022	3102 Windsong Ct	Stevenson	WA	98648	Phase II Funded Census Block	12/31/2015	1	
530599502003158	4521	522400	45.643940	-121.968562	Cascade Dr	North Bonneville	WA	98639	Phase II Funded Census Block	12/31/2015	1	
530599502003158	4521	522400	45.644328	-121.966865	Cascade Dr	North Bonneville	WA	98639	Phase II Funded Census Block	12/31/2015	1	
530599502003166	4521	522400	45.649197	-121.953698	820 E Cascade Dr	North Bonneville	WA	98639	Phase II Funded Census Block	12/31/2015	1	
530599502003166	4521	522400	45.649197	-121.953698	820 E Cascade Dr	North Bonneville	WA	98639	Phase II Funded Census Block	12/31/2015	2	MDU
530599502003166	4521	522400	45.649197	-121.953698	820 E Cascade Dr	North Bonneville	WA	98639	Phase II Funded Census Block	12/31/2015	1	
530599502003166	4521	522400	45.649197	-121.953698	820 E Cascade Dr	North Bonneville	WA	98639	Phase II Funded Census Block	12/31/2015	1	
530599502003187	4521	522400	45.635311	-121.978030	1010 Chenoweth St	North Bonneville	WA	98639	Phase II Funded Census Block	12/31/2015	1	
530599502003187	4521	522400	45.636930	-121.978290	1001 Chenoweth St	North Bonneville	WA	98639	Phase II Funded Census Block	12/31/2015	1	
530599503002009	4521	522400	45.722425	-121.891586	2311 Loop Rd	Stevenson	WA	98648	Phase II Funded Census Block	12/31/2015	1	
530599504002073	4521	522400	45.740369	-121.542839	12711 Cook Underwood Rd	Underwood	WA	98651	Phase II Funded Census Block	12/31/2015	1	
530599504002073	4521	522400	45.740369	-121.542839	12711 Cook Underwood Rd	Underwood	WA	98651	Phase II Funded Census Block	12/31/2015	1	
530599504002073	4521	522400	45.742741	-121.540851	391 Newell Rd	Underwood	WA	98651	Phase II Funded Census Block	12/31/2015	2	MDU
530599504002073	4521	522400	45.739453	-121.540055	12841 Cook Underwood Rd	Underwood	WA	98651	Phase II Funded Census Block	12/31/2015	1	
530599504002073	4521	522400	45.739997	-121.538877	81 Orchard Ln	Underwood	WA	98651	Phase II Funded Census Block	12/31/2015	1	
530599504002073	4521	522400	45.741179	-121.538200	131 Orchard Ln	Underwood	WA	98651	Phase II Funded Census Block	12/31/2015	1	
530599504002073	4521	522400	45.744368	-121.546914	342 Lacock Kelchner Rd	Underwood	WA	98651	Phase II Funded Census Block	12/31/2015	1	
530599504002073	4521	522400	45.739695	-121.541376	12751 Cook Underwood Rd	Underwood	WA	98651	Phase II Funded Census Block	12/31/2015	1	
530599504002073	4521	522400	45.740245	-121.541301	Chickaree Rd	Underwood	WA	98651	Phase II Funded Census Block	12/31/2015	1	
530599504002076	4521	522400	45.738434	-121.552222	12161 Cook Underwood Rd	Underwood	WA	98651	Phase II Funded Census Block	12/31/2015	1	
530599504002076	4521	522400	45.738434	-121.552222	12161 Cook Underwood Rd	Underwood	WA	98651	Phase II Funded Census Block	12/31/2015	1	
530599504002076	4521	522400	45.739910	-121.550775	12301 Cook Underwood Rd	Underwood	WA	98651	Phase II Funded Census Block	12/31/2015	1	
530599504002076	4521	522400	45.739910	-121.550775	12301 Cook Underwood Rd	Underwood	WA	98651	Phase II Funded Census Block	12/31/2015	1	
530599504002076	4521	522400	45.743739	-121.551527	81 Ziegler Rd	Underwood	WA	98651	Phase II Funded Census Block	12/31/2015	1	
530599504002076	4521	522400	45.743739	-121.551527	81 Ziegler Rd	Underwood	WA	98651	Phase II Funded Census Block	12/31/2015	1	
530599504002076	4521	522400	45.740504	-121.550327	12351 Cook Underwood Rd	Underwood	WA	98651	Phase II Funded Census Block	12/31/2015	1	
530599504002076	4521	522400	45.741154	-121.550107	12401 Cook Underwood Rd	Underwood	WA	98651	Phase II Funded Census Block	12/31/2015	1	
530599504002076	4521	522400	45.741302	-121.549135	32 Lacock Kelchner Rd	Underwood	WA	98651	Phase II Funded Census Block	12/31/2015	1	
530599504002076	4521	522400	45.741302	-121.549135	32 Lacock Kelchner Rd	Underwood	WA	98651	Phase II Funded Census Block	12/31/2015	1	
530599504002076	4521	522400	45.743740	-121.550277	371 Lacock Kelchner Rd	Underwood	WA	98651	Phase II Funded Census Block	12/31/2015	1	
530599504002076	4521	522400	45.742581	-121.549005	141 Lacock Kelchner Rd	Underwood	WA	98651	Phase II Funded Census Block	12/31/2015	1	
530599504002076	4521	522400	45.744205	-121.549016	301 Lacock Kelchner Rd	Underwood	WA	98651	Phase II Funded Census Block	12/31/2015	1	
530599504002076	4521	522400	45.747128	-121.550095	441 Lacock Kelchner Rd	Underwood	WA	98651	Phase II Funded Census Block	12/31/2015	1	
530599504002090	4521	522400	45.732882	-121.557294	11731 Cook Underwood Rd	Underwood	WA	98651	Phase II Funded Census Block	12/31/2015	2	MDU
530599504002090	4521	522400	45.732882	-121.557294	11731 Cook Underwood Rd	Underwood	WA	98651	Phase II Funded Census Block	12/31/2015	1	
530599504002090	4521	522400	45.733358	-121.556503	11741 Cook Underwood Rd	Underwood	WA	98651	Phase II Funded Census Block	12/31/2015	1	
530599504002090	4521	522400	45.733358	-121.556503	11741 Cook Underwood Rd	Underwood	WA	98651	Phase II Funded Census Block	12/31/2015	1	
530599504002090	4521	522400	45.734695	-121.554975	11821 Cook Underwood Rd	Underwood	WA	98651	Phase II Funded Census Block	12/31/2015	1	
530599504002090	4521	522400	45.734695	-121.554975	11821 Cook Underwood Rd	Underwood	WA	98651	Phase II Funded Census Block	12/31/2015	1	
530599504002090	4521	522400	45.741752	-121.557283	142 Memory Ln	Underwood	WA	98651	Phase II Funded Census Block	12/31/2015	1	
530599504002090	4521	522400	45.741218	-121.554816	71 Little Buck Creek Rd	Underwood	WA	98651	Phase II Funded Census Block	12/31/2015	1	
530599504002090	4521	522400	45.742165	-121.554682	31 Memory Ln	Underwood	WA	98651	Phase II Funded Census Block	12/31/2015	1	
530599504002090	4521	522400	45.742165	-121.554682	31 Memory Ln	Underwood	WA	98651	Phase II Funded Census Block	12/31/2015	1	
530599504002106	4521	522400	45.725729	-121.556397	9701 Cook Underwood Rd	Underwood	WA	98651	Phase II Funded Census Block	12/31/2015	1	
530599504002106	4521	522400	45.729145	-121.585257	892 Kollock Knapp Rd	Underwood	WA	98651	Phase II Funded Census Block	12/31/2015	1	
530599504002134	4521	522400	45.724596	-121.610121	71 Estey Rd	Underwood	WA	98651	Phase II Funded Census Block	12/31/2015	1	
530599504002175	4521	522400	45.735862	-121.550033	201 Schoolhouse Rd	Underwood	WA	98651	Phase II Funded Census Block	12/31/2015	1	
530599504002175	4521	522400	45.735745	-121.549380	211 Schoolhouse Rd	Underwood	WA	98651	Phase II Funded Census Block	12/31/2015	1	
530599504002175	4521	522400	45.735715	-121.548738	251 Schoolhouse Rd	Underwood	WA	98651	Phase II Funded Census Block	12/31/2015	1	
530599504002175	4521	522400	45.736775	-121.551523	31 Schoolhouse Rd	Underwood	WA	98651	Phase II Funded Census Block	12/31/2015	1	
530599504002175	4521	522400	45.735990	-121.551124	151 Schoolhouse Rd	Underwood	WA	98651	Phase II Funded Census Block	12/31/2015	1	
530599504002175	4521	522400	45.737924	-121.551333	12242 Cook Underwood Rd	Underwood	WA	98651	Phase II Funded Census Block	12/31/2015	1	
530599504002175	4521	522400	45.738071	-121.551567	12182 Cook Underwood Rd	Underwood	WA	98651	Phase II Funded Census Block	12/31/2015	1	
530599504002175	4521	522400	45.736404	-121.549979	31 Ava Rd	Underwood	WA	98651	Phase II Funded Census Block	12/31/2015	1	
530599504002175	4521	522400	45.736928	-121.550022	131 Ava Rd	Underwood	WA	98651	Phase II Funded Census Block	12/31/2015	1	
530599504002175	4521	522400	45.737591	-121.549775	162 Rundell Rd	Underwood	WA	98651	Phase II Funded Census Block	12/31/2015	1	
530599504002175	4521	522400	45.738404	-121.550600	12302 Cook Underwood Rd	Underwood	WA	98651	Phase II Funded Census Block	12/31/2015	1	

Please use this tab to report Geocoded Information for locations newly built to in the prior calendar year (FCC 14-190, Paragraph 125)

15-Digit Census Block Code	NECA assigned operating company code (OCN)	Study Area Code (SAC)	Latitude (to six decimal places)	Longitude (to six decimal places)	Street address	City	State	Zip Code	Phase II-funded block or extremely high-cost census block	Date of deployment	Number of Units	Explanation (if # of units exceeds 1; e.g., a multi-dwelling unit)
530599504002175	4521	522400	45.739449	-121.550049	12332 Cook Underwood Rd	Underwood	WA	98651	Phase II Funded Census Block	12/31/2015	1	
530599504002175	4521	522400	45.738520	-121.549804	92 Rundell Rd	Underwood	WA	98651	Phase II Funded Census Block	12/31/2015	1	
530599504002175	4521	522400	45.738400	-121.548832	101 Rundell Rd	Underwood	WA	98651	Phase II Funded Census Block	12/31/2015	1	
530599504002175	4521	522400	45.739532	-121.549601	12341 Cook Underwood Rd	Underwood	WA	98651	Phase II Funded Census Block	12/31/2015	1	
530599504002175	4521	522400	45.736504	-121.545817	4111 Schoolhouse Rd	Underwood	WA	98651	Phase II Funded Census Block	12/31/2015	1	
530599504002175	4521	522400	45.736504	-121.545817	4111 Schoolhouse Rd	Underwood	WA	98651	Phase II Funded Census Block	12/31/2015	1	
530599504002175	4521	522400	45.739616	-121.542705	12722 Cook Underwood Rd	Underwood	WA	98651	Phase II Funded Census Block	12/31/2015	1	
530599504002175	4521	522400	45.739164	-121.541356	12782 Cook Underwood Rd	Underwood	WA	98651	Phase II Funded Census Block	12/31/2015	1	
530630102023002	5161	525161	47.859014	-117.176102	22220 N Travis Rd	Mead	WA	99021	Extremely High-Cost Census Blo	12/31/2015	1	
530630102023002	5161	525161	47.861784	-117.171087	22616 N Creeger Ln	Mead	WA	99021	Extremely High-Cost Census Blo	12/31/2015	1	
530630102023002	5161	525161	47.858560	-117.180185	21915 N Travis Rd	Mead	WA	99021	Extremely High-Cost Census Blo	12/31/2015	1	
530630102023002	5161	525161	47.858305	-117.180403	22003 N Travis Rd	Mead	WA	99021	Extremely High-Cost Census Blo	12/31/2015	1	
530630104022025	2408	522408	47.744149	-117.754701	25117 W Coulee Hite Rd	Reardan	WA	99029	Extremely High-Cost Census Blo	12/31/2015	1	
530630105033024	5161	525161	47.793494	-117.531512	5729 Highway 291	Nine Mile Falls	WA	99026	Phase II Funded Census Block	12/31/2015	1	
530630124011034	5161	525161	47.644943	-117.298843	7908 E Broadview Dr	Spokane Valley	WA	99212	Phase II Funded Census Block	12/31/2015	1	
530630124011034	5161	525161	47.645299	-117.298238	7912 E Broadview Dr	Spokane Valley	WA	99212	Phase II Funded Census Block	12/31/2015	1	
530630124011034	5161	525161	47.645839	-117.299034	1207 S Skyline Pl	Spokane Valley	WA	99212	Phase II Funded Census Block	12/31/2015	1	
530630124011034	5161	525161	47.645839	-117.299034	1207 S Skyline Pl	Spokane Valley	WA	99212	Phase II Funded Census Block	12/31/2015	1	
530630124013018	5161	525161	47.604827	-117.248275	5312 S Dishman Mica Rd	Spokane	WA	99206	Phase II Funded Census Block	12/31/2015	1	
530630124013018	5161	525161	47.607812	-117.247444	5000 S Dishman Mica Rd	Spokane	WA	99206	Phase II Funded Census Block	12/31/2015	1	
530630124021037	5161	525161	47.599229	-117.247628	5919 S Dishman Mica Rd	Spokane	WA	99206	Phase II Funded Census Block	12/31/2015	1	
530630124021037	5161	525161	47.600311	-117.247072	5817 S Dishman Mica Rd	Spokane	WA	99206	Phase II Funded Census Block	12/31/2015	1	
530630124021037	5161	525161	47.601149	-117.246968	5727 S Dishman Mica Rd	Spokane	WA	99206	Phase II Funded Census Block	12/31/2015	1	
530630124021037	5161	525161	47.599624	-117.238443	5713 S Mohawk Dr	Spokane	WA	99206	Phase II Funded Census Block	12/31/2015	1	
530630133002048	5161	525161	47.572664	-117.234428	12316 E Dishman Mica Rd	Spokane Valley	WA	99206	Phase II Funded Census Block	12/31/2015	1	
530630133002048	5161	525161	47.572664	-117.234428	12316 E Dishman Mica Rd	Spokane Valley	WA	99206	Phase II Funded Census Block	12/31/2015	1	
530630133002048	5161	525161	47.572664	-117.234428	12316 E Dishman Mica Rd	Spokane Valley	WA	99206	Phase II Funded Census Block	12/31/2015	1	
530630133002048	5161	525161	47.572664	-117.234428	12316 E Dishman Mica Rd	Spokane Valley	WA	99206	Phase II Funded Census Block	12/31/2015	1	
530630133002048	5161	525161	47.572664	-117.234428	12316 E Dishman Mica Rd	Spokane Valley	WA	99206	Phase II Funded Census Block	12/31/2015	1	
530630133002048	5161	525161	47.572664	-117.234428	12316 E Dishman Mica Rd	Spokane Valley	WA	99206	Phase II Funded Census Block	12/31/2015	1	
530630135002035	5161	525161	47.582429	-117.421507	7809 S Lusk Ln	Spokane	WA	99224	Phase II Funded Census Block	12/31/2015	1	
530630135002035	5161	525161	47.582429	-117.419994	426 W White Rd	Spokane	WA	99224	Phase II Funded Census Block	12/31/2015	1	
530630135002035	5161	525161	47.582429	-117.419994	426 W White Rd	Spokane	WA	99224	Phase II Funded Census Block	12/31/2015	1	
530630135002035	5161	525161	47.586021	-117.415234	224 W White Rd	Spokane	WA	99224	Phase II Funded Census Block	12/31/2015	1	
530630139002036	2408	522408	47.572942	-117.696328	Fir St	Cheney	WA	99024	Phase II Funded Census Block	12/31/2015	1	
530630140012036	2408	522408	47.484636	-117.575120	225 Front St	Cheney	WA	99024	Phase II Funded Census Block	12/31/2015	1	
530630140013008	2408	522408	47.494280	-117.578809	711 Cedar St	Cheney	WA	99004	Phase II Funded Census Block	12/31/2015	1	
530630140013008	2408	522408	47.494280	-117.578809	711 Cedar St	Cheney	WA	99004	Phase II Funded Census Block	12/31/2015	1	
530630141002068	2408	525161	47.556735	-117.606560	10711 S Murphy Rd	Cheney	WA	99004	Phase II Funded Census Block	12/31/2015	1	
530630141002068	2408	525161	47.556918	-117.605042	10407 S Granite Lake Rd	Cheney	WA	99004	Phase II Funded Census Block	12/31/2015	1	
530630141002068	2408	525161	47.558100	-117.606995	S Granite Lake Rd	Cheney	WA	99004	Phase II Funded Census Block	12/31/2015	1	
530630141002075	2408	522408	47.511487	-117.578261	15606 S Murphy Rd	Cheney	WA	99004	Phase II Funded Census Block	12/31/2015	1	
530630141002075	2408	522408	47.511487	-117.578261	15606 S Murphy Rd	Cheney	WA	99004	Phase II Funded Census Block	12/31/2015	1	
530630141002075	2408	522408	47.514347	-117.575052	15308 S Murphy Rd	Cheney	WA	99004	Phase II Funded Census Block	12/31/2015	1	
530630141002084	2408	522408	47.507724	-117.557408	10718 W Betz Rd	Cheney	WA	99004	Phase II Funded Census Block	12/31/2015	1	
530630141002084	2408	522408	47.516501	-117.562870	14907 S State Route 904	Cheney	WA	99004	Phase II Funded Census Block	12/31/2015	1	
530630141002084	2408	522408	47.516501	-117.562870	14907 S State Route 904	Cheney	WA	99004	Phase II Funded Census Block	12/31/2015	1	
530630141002085	2408	522408	47.519267	-117.550636	14802 S Andrus Rd	Cheney	WA	99004	Phase II Funded Census Block	12/31/2015	1	
530630141002098	2408	522408	47.469765	-117.644224	20210 S Dayton Rd	Cheney	WA	99004	Extremely High-Cost Census Blo	12/31/2015	1	
530630142001068	2408	522408	47.416097	-117.532897		Cheney	WA	99004	Extremely High-Cost Census Blo	12/31/2015	1	
530630143003077	2408	522408	47.362507	-117.294995	31922 S Dunn Rd	Fairfield	WA	99012	Extremely High-Cost Census Blo	12/31/2015	1	
530630143003079	2408	522408	47.380208	-117.320701	29818 S North Pine Creek Rd	Spangle	WA	99031	Extremely High-Cost Census Blo	12/31/2015	1	
530659501001107	5161	525161	48.862936	-117.843203	2576 Johnson Grade Rd	Northport	WA	99157	Phase II Funded Census Block	12/31/2015	1	
530659501001113	5161	525161	48.827073	-117.802099	2341B Bodie Mountain Rd	Colville	WA	99114	Phase II Funded Census Block	12/31/2015	1	
530659501001113	5161	525161	48.828882	-117.802117	2341 Bodie Mountain Rd	Colville	WA	99114	Phase II Funded Census Block	12/31/2015	1	
530659501001113	5161	525161	48.830358	-117.799521	2363 Bodie Mountain Rd	Colville	WA	99114	Phase II Funded Census Block	12/31/2015	1	
530659501001113	5161	525161	48.825909	-117.800395	2289 Bodie Mountain Rd	Colville	WA	99114	Phase II Funded Census Block	12/31/2015	1	
530659501001137	5161	525161	48.819416	-117.813610	2227 Quinns Meadow Rd	Colville	WA	99114	Phase II Funded Census Block	12/31/2015	1	
530659501001137	5161	525161	48.819416	-117.813610	2227 Quinns Meadow Rd	Colville	WA	99114	Phase II Funded Census Block	12/31/2015	1	
530659501001137	5161	525161	48.821512	-117.813884	2284 Onion Creek Rd	Colville	WA	99114	Phase II Funded Census Block	12/31/2015	1	
530659501001137	5161	525161	48.815121	-117.813884	2284 Onion Creek Rd	Colville	WA	99114	Phase II Funded Census Block	12/31/2015	1	
530659501001137	5161	525161	48.819560	-117.812426	2238 Quinns Meadow Rd	Colville	WA	99114	Phase II Funded Census Block	12/31/2015	1	
530659501001139	5161	525161	48.819560	-117.812426	2248 Quinns Meadow Rd	Colville	WA	99114	Phase II Funded Census Block	12/31/2015	1	MDU
530659501001148	5161	525161	48.817459	-117.839043	2338 Quinns Meadow Rd	Colville	WA	99114	Phase II Funded Census Block	12/31/2015	1	
530659501001148	5161	525161	48.817259	-117.813174	2184 Onion Creek Rd	Colville	WA	99114	Phase II Funded Census Block	12/31/2015	1	
530659501001148	5161	525161	48.817533	-117.811811	2212 Onion Creek Rd	Colville	WA	99114	Phase II Funded Census Block	12/31/2015	1	
530659501001148	5161	525161	48.818459	-117.811816	2226 Quinns Meadow Rd	Colville	WA	99114	Phase II Funded Census Block	12/31/2015	1	
530659501001148	5161	525161	48.814913	-117.808907	2194 Onion Creek Rd	Colville	WA	99114	Phase II Funded Census Block	12/31/2015	1	
530659501001148	5161	525161	48.817977	-117.802162	2278 Quinns Meadow Rd	Colville	WA	99114	Phase II Funded Census Block	12/31/2015	1	
530659501001148	5161	525161	48.817977	-117.802162	2278 Quinns Meadow Rd	Colville	WA	99114	Phase II Funded Census Block	12/31/2015	1	
530659501001148	5161	525161	48.817128	-117.807639	2248C Quinns Meadow Rd	Colville	WA	99114	Phase II Funded Census Block	12/31/2015	1	
530659501001148	5161	525161	48.819556	-117.809068	2248D Quinns Meadow Rd	Colville	WA	99114	Phase II Funded Census Block	12/31/2015	1	
530659501001148	5161	525161	48.820636	-117.804285	2273 Quinns Meadow Rd	Colville	WA	99114	Phase II Funded Census Block	12/31/2015	1	
530659501001148	5161	525161	48.820810	-117.800189	2298 Quinns Meadow Rd	Colville	WA	99114	Phase II Funded Census Block	12/31/2015	1	
530659501001148	5161	525161	48.820810	-117.800189	2298 Quinns Meadow Rd	Colville	WA	99114	Phase II Funded Census Block	12/31/2015	1	
530659501001148	5161	525161	48.820810	-117.800189	2298 Quinns Meadow Rd	Colville	WA	99114	Phase II Funded Census Block	12/31/2015	1	
530659501001148	5161	525161	48.820668	-117.800824	2331 Quinns Meadow Rd	Colville	WA	99114	Phase II Funded Census Block	12/31/2015	1	
530659501001148	5161	525161	48.820687	-117.803351	2278-a Quinns Meadow Rd	Colville	WA	99114	Phase II Funded Census Block	12/31/2015	1	
530659501001148	5161	525161	48.820687	-117.803351	2278-b Quinns Meadow Rd	Colville	WA	99114	Phase II Funded Census Block	12/31/2015	1	
530659501001148	5161	525161	48.820188	-117.803266	2313 Quinns Meadow Rd	Colville	WA	99114	Phase II Funded Census Block	12/31/2015	1	
530659501001152	5161	525161	48.771840	-117.802086		Colville	WA	99114	Phase II Funded Census Block	12/31/2015	1	

Please use this tab to report Geocoded Information for locations newly built to in the prior calendar year (FCC 14-190, Paragraph 125)

15-Digit Census Block Code	NECA assigned operating company code (OCN)	Study Area Code (SAC)	Latitude (to six decimal places)	Longitude (to six decimal places)	Street address	City	State	Zip Code	Phase II-funded block or extremely high-cost census block	Date of deployment	Number of Units	Explanation (if # of units exceeds 1; e.g., a multi-dwelling unit)
530659501001152	5161	525161	48.771817	-117.801007	2133 Lotze Creek Rd	Colville	WA	99114	Phase II Funded Census Block	12/31/2015	1	
530659501001154	5161	525161	48.767183	-117.796869	2131 Lotze Creek Rd	Colville	WA	99114	Phase II Funded Census Block	12/31/2015	1	
530659501001154	5161	525161	48.770356	-117.796936	2117 Lotze Creek Rd	Colville	WA	99114	Phase II Funded Census Block	12/31/2015	1	
530659501002010	5161	525161	48.851554	-117.863981	2554 Clugston-onion Creek Rd	Colville	WA	99114	Phase II Funded Census Block	12/31/2015	1	
530659501002013	5161	525161	48.831109	-117.819457	2300 Clugston-onion Creek Rd	Colville	WA	99114	Phase II Funded Census Block	12/31/2015	1	
530659501002016	5161	525161	48.813280	-117.821390	2228 Hawks Rd	Colville	WA	99114	Phase II Funded Census Block	12/31/2015	1	
530659501002016	5161	525161	48.813280	-117.821390	2228 Hawks Rd	Colville	WA	99114	Phase II Funded Census Block	12/31/2015	1	
530659501002106	2408	522408	48.618421	-118.017325	982 Mission Lake Rd	Kettle Falls	WA	99141	Phase II Funded Census Block	12/31/2015	4	MDU
530659501002106	2408	522408	48.617618	-118.00062	881 Fuhrman Rd	Kettle Falls	WA	99141	Phase II Funded Census Block	12/31/2015	1	
530659501002106	5161	522408	48.612932	-117.992847	Fuhrman Rd	Colville	WA	99114	Phase II Funded Census Block	12/31/2015	1	
530659501002116	2408	522408	48.613860	-118.056360	Gold Hill Rd	Colville	WA	99114	Phase II Funded Census Block	12/31/2015	11	MDU
530659501002161	5161	525161	48.799040	-117.811497	2067 Onion Creek Rd	Colville	WA	99114	Phase II Funded Census Block	12/31/2015	1	
530659501002161	5161	525161	48.799040	-117.811497	2067 Onion Creek Rd	Colville	WA	99114	Phase II Funded Census Block	12/31/2015	1	
530659501002161	5161	525161	48.807454	-117.814082	2117 Onion Creek Rd	Colville	WA	99114	Phase II Funded Census Block	12/31/2015	1	
530659501002161	5161	525161	48.807454	-117.814082	2117 Onion Creek Rd	Colville	WA	99114	Phase II Funded Census Block	12/31/2015	1	
530659501003036	2408	522408	48.603842	-118.026930	Convent Ln	Colville	WA	99114	Phase II Funded Census Block	12/31/2015	2	MDU
530659501003036	2408	522408	48.603161	-118.02705	Convent Ln	Colville	WA	99114	Phase II Funded Census Block	12/31/2015	1	
530659502001002	5161	525161	48.765369	-117.796833	2157 Lotze Creek Rd	Colville	WA	99114	Phase II Funded Census Block	12/31/2015	1	
530659502001008	5161	525161	48.759665	-117.801590		Colville	WA	99114	Phase II Funded Census Block	12/31/2015	1	
530659502001008	5161	525161	48.765447	-117.800139	2156 Lotze Creek Rd	Colville	WA	99114	Phase II Funded Census Block	12/31/2015	2	MDU
530659502001049	5161	525161	48.585476	-117.835687	532 Aladdin Rd	Colville	WA	99114	Phase II Funded Census Block	12/31/2015	1	
530659502001049	5161	525161	48.585476	-117.835687	532 Aladdin Rd	Colville	WA	99114	Phase II Funded Census Block	12/31/2015	1	
530659502001068	5161	525161	48.587284	-117.885535	405 Douglas Falls Rd	Colville	WA	99114	Phase II Funded Census Block	12/31/2015	2	MDU
530659502001068	5161	525161	48.587284	-117.885535	405 Douglas Falls Rd	Colville	WA	99114	Phase II Funded Census Block	12/31/2015	1	
530659502001068	5161	525161	48.588068	-117.884371		Colville	WA	99114	Phase II Funded Census Block	12/31/2015	1	
530659502001068	5161	525161	48.588068	-117.884371		Colville	WA	99114	Phase II Funded Census Block	12/31/2015	1	
530659502001085	5161	525161	48.568411	-117.881188		Colville	WA	99114	Phase II Funded Census Block	12/31/2015	1	
530659502002024	5161	525161	48.483596	-117.898713	419 Highway 395 S	Colville	WA	99114	Phase II Funded Census Block	12/31/2015	1	
530659502002074	5161	525161	48.476612	-117.869633	1088 Cox Rd	Colville	WA	99114	Phase II Funded Census Block	12/31/2015	1	
530659502002074	5161	525161	48.476612	-117.869633	1088 Cox Rd	Colville	WA	99114	Phase II Funded Census Block	12/31/2015	1	
530659502002075	5161	525161	48.475093	-117.861505	998G Artman Gibson Rd	Colville	WA	99114	Phase II Funded Census Block	12/31/2015	1	
530659502002075	5161	525161	48.476013	-117.861705	998H Artman Gibson Rd	Colville	WA	99114	Phase II Funded Census Block	12/31/2015	1	
530659502002075	5161	525161	48.475997	-117.858853	998D Artman Gibson Rd	Colville	WA	99114	Phase II Funded Census Block	12/31/2015	2	MDU
530659502002075	5161	525161	48.475997	-117.858853	998D Artman Gibson Rd	Colville	WA	99114	Phase II Funded Census Block	12/31/2015	1	
530659502002075	5161	525161	48.478719	-117.856156	986 Artman Gibson Rd	Colville	WA	99114	Phase II Funded Census Block	12/31/2015	1	
530659502002075	5161	525161	48.476162	-117.850201	972 Artman Gibson Rd	Colville	WA	99114	Phase II Funded Census Block	12/31/2015	1	
530659502002075	5161	525161	48.477319	-117.849628	966 Artman Gibson Rd	Colville	WA	99114	Phase II Funded Census Block	12/31/2015	1	
530659502002075	5161	525161	48.480099	-117.849037	910 Artman Gibson Rd	Colville	WA	99114	Phase II Funded Census Block	12/31/2015	1	
530659502002077	5161	525161	48.505805	-117.827086	613 Hotchkiss Rd	Colville	WA	99114	Phase II Funded Census Block	12/31/2015	1	
530659502002082	5161	525161	48.490325	-117.832562	571B Happy Valley Rd	Colville	WA	99114	Phase II Funded Census Block	12/31/2015	1	
530659502003047	5161	525161	48.458195	-117.886279	625B Arden Hill Rd	Colville	WA	99114	Phase II Funded Census Block	12/31/2015	1	
530659503002009	5161	525161	48.552955	-117.912826	535 W 9th Ave	Colville	WA	99114	Phase II Funded Census Block	12/31/2015	1	
530659506001085	5161	525161	48.572603	-117.842021	627 Cole Rd	Colville	WA	99114	Phase II Funded Census Block	12/31/2015	1	
530659506001086	5161	525161	48.577285	-117.875624	334 Aladdin Rd	Colville	WA	99114	Phase II Funded Census Block	12/31/2015	1	
530659506001086	5161	525161	48.577420	-117.874904	336 Aladdin Rd	Colville	WA	99114	Phase II Funded Census Block	12/31/2015	1	
530659506001086	5161	525161	48.577733	-117.874300	344 Aladdin Rd	Colville	WA	99114	Phase II Funded Census Block	12/31/2015	2	MDU
530659506001086	5161	525161	48.577255	-117.867358	364B Aladdin Rd	Colville	WA	99114	Phase II Funded Census Block	12/31/2015	1	
530659506001086	5161	525161	48.577255	-117.867358	364B Aladdin Rd	Colville	WA	99114	Phase II Funded Census Block	12/31/2015	1	
530659506001086	5161	525161	48.578648	-117.867841	364 Aladdin Rd	Colville	WA	99114	Phase II Funded Census Block	12/31/2015	1	
530659506001086	5161	525161	48.578648	-117.867841	364 Aladdin Rd	Colville	WA	99114	Phase II Funded Census Block	12/31/2015	1	
530659506001086	5161	525161	48.577953	-117.865256	364D Aladdin Rd	Colville	WA	99114	Phase II Funded Census Block	12/31/2015	1	
530659506001086	5161	525161	48.581692	-117.836142	627A Cole Rd	Colville	WA	99114	Phase II Funded Census Block	12/31/2015	1	
530659506001089	5161	525161	48.578160	-117.871580	360 Aladdin Rd	Colville	WA	99114	Phase II Funded Census Block	12/31/2015	1	
530659506001089	5161	525161	48.578431	-117.869635	362 Aladdin Rd	Colville	WA	99114	Phase II Funded Census Block	12/31/2015	1	
530659506001089	5161	525161	48.578769	-117.866630	364C Aladdin Rd	Colville	WA	99114	Phase II Funded Census Block	12/31/2015	1	
530659506001089	5161	525161	48.581660	-117.839005	508 Aladdin Rd	Colville	WA	99114	Phase II Funded Census Block	12/31/2015	1	
530659506001089	5161	525161	48.583083	-117.835835	512 Aladdin Rd	Colville	WA	99114	Phase II Funded Census Block	12/31/2015	1	
530659506001089	5161	525161	48.583298	-117.835092	650 Cole Rd	Colville	WA	99114	Phase II Funded Census Block	12/31/2015	1	
530659506002045	5161	525161	48.472910	-117.770826	1072 Bear Creek Rd	Colville	WA	99114	Phase II Funded Census Block	12/31/2015	1	
530659506002045	5161	525161	48.473590	-117.765496	1115 Bear Creek Rd	Colville	WA	99114	Phase II Funded Census Block	12/31/2015	1	
530659506002045	5161	525161	48.473590	-117.765496	1115 Bear Creek Rd	Colville	WA	99114	Phase II Funded Census Block	12/31/2015	1	
530659506002045	5161	525161	48.473964	-117.765822	1100 Bear Creek Rd	Colville	WA	99114	Phase II Funded Census Block	12/31/2015	1	
530659506002057	5161	525161	48.481480	-117.778731	989 Bear Creek Rd	Colville	WA	99114	Phase II Funded Census Block	12/31/2015	1	
530659506002057	5161	525161	48.481480	-117.778731	989 Bear Creek Rd	Colville	WA	99114	Phase II Funded Census Block	12/31/2015	2	MDU
530659506002057	5161	525161	48.484938	-117.769218	1066 Kitt Naricisse Rd	Colville	WA	99114	Phase II Funded Census Block	12/31/2015	1	
530659506002057	5161	525161	48.484938	-117.769218	1066 Kitt Naricisse Rd	Colville	WA	99114	Phase II Funded Census Block	12/31/2015	1	
530659506002057	5161	525161	48.487290	-117.767916	1068 Kitt Naricisse Rd	Colville	WA	99114	Phase II Funded Census Block	12/31/2015	1	
530659506002057	5161	525161	48.484450	-117.764120	1071 Bear Creek Rd	Colville	WA	99114	Phase II Funded Census Block	12/31/2015	1	
530659506002057	5161	525161	48.484450	-117.764120	1071 Bear Creek Rd	Colville	WA	99114	Phase II Funded Census Block	12/31/2015	1	
530659506002057	5161	525161	48.484500	-117.764120	1071 Bear Creek Rd	Colville	WA	99114	Phase II Funded Census Block	12/31/2015	1	
530659506002059	5161	525161	48.484900	-117.797066	879 Mahoney Rd	Colville	WA	99114	Phase II Funded Census Block	12/31/2015	1	
530659506002059	5161	525161	48.484900	-117.797066	879 Mahoney Rd	Colville	WA	99114	Phase II Funded Census Block	12/31/2015	1	
530659506002059	5161	525161	48.486978	-117.786753	843 Mahoney Rd	Colville	WA	99114	Phase II Funded Census Block	12/31/2015	1	
530659506002059	5161	525161	48.486978	-117.786753	843 Mahoney Rd	Colville	WA	99114	Phase II Funded Census Block	12/31/2015	1	
530659506002059	5161	525161	48.486978	-117.786753	843 Mahoney Rd	Colville	WA	99114	Phase II Funded Census Block	12/31/2015	1	
530659506002059	5161	525161	48.488369	-117.786670	829 Mahoney Rd	Colville	WA	99114	Phase II Funded Census Block	12/31/2015	1	
530659506002059	5161	525161	48.488369	-117.786670	829 Mahoney Rd	Colville	WA	99114	Phase II Funded Census Block	12/31/2015	1	
530659506002059	5161	525161	48.485506	-117.796159	871 Mahoney Rd	Colville	WA	99114	Phase II Funded Census Block	12/31/2015	1	
530659506002060	5161	525161	48.492011	-117.785487	801 Mahoney Rd	Colville	WA	99114	Phase II Funded Census Block	12/31/2015	1	
530659506002060	5161	525161	48.493288	-117.784655	797 Mahoney Rd	Colville	WA	99114	Phase II Funded Census Block	12/31/2015	1	
530659506002060	5161	525161	48.493288	-117.784655	797 Mahoney Rd	Colville	WA	99114	Phase II Funded Census Block	12/31/2015	1	
530659506002060	5161	525161	48.503891	-117.798588	697 Mahoney Rd	Colville	WA	99114	Phase II Funded Census Block	12/31/2015	1	
530659506002060	5161	525161	48.503891	-117.798588	697 Mahoney Rd	Colville	WA	99114	Phase II Funded Census Block	12/31/2015	2	MDU

Please use this tab to report Geocoded Information for locations newly built to in the prior calendar year (FCC 14-190, Paragraph 125)

15-Digit Census Block Code	NECA assigned operating company code (OCN)	Study Area Code (SAC)	Latitude (to six decimal places)	Longitude (to six decimal places)	Street address	City	State	Zip Code	Phase II-funded block or extremely high-cost census block	Date of deployment	Number of Units	Explanation (if # of units exceeds 1; e.g., a multi-dwelling unit)
530659506002060	5161	525161	48.503891	-117.798588	697 Mahoney Rd	Colville	WA	99114	Phase II Funded Census Block	12/31/2015	1	
530659506002060	5161	525161	48.503891	-117.798588	697 Mahoney Rd	Colville	WA	99114	Phase II Funded Census Block	12/31/2015	1	
530659506002060	5161	525161	48.507803	-117.798048	631 Mahoney Rd	Colville	WA	99114	Phase II Funded Census Block	12/31/2015	1	
530659506002060	5161	525161	48.507803	-117.798048	631 Mahoney Rd	Colville	WA	99114	Phase II Funded Census Block	12/31/2015	1	
530659506002060	5161	525161	48.507803	-117.798048	631 Mahoney Rd	Colville	WA	99114	Phase II Funded Census Block	12/31/2015	1	
530659506002060	5161	525161	48.507803	-117.798048	631 Mahoney Rd	Colville	WA	99114	Phase II Funded Census Block	12/31/2015	1	
530659506002062	5161	525161	48.472206	-117.792627	963 Buffalo Wilson Rd	Colville	WA	99114	Phase II Funded Census Block	12/31/2015	1	
530659506002062	5161	525161	48.478924	-117.785534	970A Kitt Narcisse Rd	Colville	WA	99114	Phase II Funded Census Block	12/31/2015	1	
530659506002062	5161	525161	48.480292	-117.790940	938 Kitt Narcisse Rd	Colville	WA	99114	Phase II Funded Census Block	12/31/2015	1	
530659506002062	5161	525161	48.480350	-117.788961	950 Kitt Narcisse Rd	Colville	WA	99114	Phase II Funded Census Block	12/31/2015	1	
530659506002062	5161	525161	48.480309	-117.787569	952 Kitt Narcisse Rd	Colville	WA	99114	Phase II Funded Census Block	12/31/2015	1	
530659506002062	5161	525161	48.480746	-117.785522	958 Kitt Narcisse Rd	Colville	WA	99114	Phase II Funded Census Block	12/31/2015	2	MDU
530659506002063	5161	525161	48.483012	-117.817564	807B Miller Rd	Colville	WA	99114	Phase II Funded Census Block	12/31/2015	1	
530659506002063	5161	525161	48.483012	-117.817564	807B Miller Rd	Colville	WA	99114	Phase II Funded Census Block	12/31/2015	1	
530659506002063	5161	525161	48.487128	-117.813865	781 Artman Gibson Rd	Colville	WA	99114	Phase II Funded Census Block	12/31/2015	6	MDU
530659506002063	5161	525161	48.492252	-117.813363	756 Kitt Narcisse Rd	Colville	WA	99114	Phase II Funded Census Block	12/31/2015	1	
530659506002063	5161	525161	48.492262	-117.812120	762 Kitt Narcisse Rd	Colville	WA	99114	Phase II Funded Census Block	12/31/2015	1	
530659506002063	5161	525161	48.490079	-117.809858	796 Kitt Narcisse Rd	Colville	WA	99114	Phase II Funded Census Block	12/31/2015	1	
530659506002063	5161	525161	48.490966	-117.809883	794 Kitt Narcisse Rd	Colville	WA	99114	Phase II Funded Census Block	12/31/2015	1	
530659506002063	5161	525161	48.492293	-117.809203	774 Kitt Narcisse Rd	Colville	WA	99114	Phase II Funded Census Block	12/31/2015	2	MDU
530659506002063	5161	525161	48.483988	-117.808088	810 Buffalo Wilson Rd	Colville	WA	99114	Phase II Funded Census Block	12/31/2015	1	
530659506002063	5161	525161	48.472774	-117.798171	958 Buffalo Wilson Rd	Colville	WA	99114	Phase II Funded Census Block	12/31/2015	1	
530659506002063	5161	525161	48.473824	-117.798909	950 Buffalo Wilson Rd	Colville	WA	99114	Phase II Funded Census Block	12/31/2015	2	MDU
530659506002063	5161	525161	48.476640	-117.799000	928 Buffalo Wilson Rd	Colville	WA	99114	Phase II Funded Census Block	12/31/2015	1	
530659506002063	5161	525161	48.476640	-117.799000	928 Buffalo Wilson Rd	Colville	WA	99114	Phase II Funded Census Block	12/31/2015	1	
530659506002063	5161	525161	48.477080	-117.798766	900 Buffalo Wilson Rd	Colville	WA	99114	Phase II Funded Census Block	12/31/2015	1	
530659506002063	5161	525161	48.492876	-117.809767	Kitt Narcisse Rd		WA		Phase II Funded Census Block	12/31/2015	1	
530659506002063	5161	525161	48.483534	-117.818276			WA		Phase II Funded Census Block	12/31/2015	1	
530659506002063	5161	525161	48.483534	-117.818276			WA		Phase II Funded Census Block	12/31/2015	1	
530659506002064	5161	525161	48.493533	-117.812496	759 Kitt Narcisse Rd	Colville	WA	99114	Phase II Funded Census Block	12/31/2015	1	
530659506002064	5161	525161	48.493533	-117.812496	759 Kitt Narcisse Rd	Colville	WA	99114	Phase II Funded Census Block	12/31/2015	1	
530659506002064	5161	525161	48.493533	-117.812496	759 Kitt Narcisse Rd	Colville	WA	99114	Phase II Funded Census Block	12/31/2015	1	
530659506002064	5161	525161	48.493533	-117.812496	759 Kitt Narcisse Rd	Colville	WA	99114	Phase II Funded Census Block	12/31/2015	1	
530659506002064	5161	525161	48.496465	-117.812161	725 Artman Gibson Rd	Colville	WA	99114	Phase II Funded Census Block	12/31/2015	1	
530659506002064	5161	525161	48.496465	-117.812161	725 Artman Gibson Rd	Colville	WA	99114	Phase II Funded Census Block	12/31/2015	1	
530659506002064	5161	525161	48.494121	-117.809790	787 Kitt Narcisse Rd	Colville	WA	99114	Phase II Funded Census Block	12/31/2015	1	
530659506002064	5161	525161	48.494121	-117.809790	787 Kitt Narcisse Rd	Colville	WA	99114	Phase II Funded Census Block	12/31/2015	1	
530659506002064	5161	525161	48.492333	-117.807049	793 Kitt Narcisse Rd	Colville	WA	99114	Phase II Funded Census Block	12/31/2015	1	
530659506002064	5161	525161	48.490558	-117.805476	797 Kitt Narcisse Rd	Colville	WA	99114	Phase II Funded Census Block	12/31/2015	1	
530659506002064	5161	525161	48.492390	-117.804130	789A Kitt Narcisse Rd	Colville	WA	99114	Phase II Funded Census Block	12/31/2015	1	
530659506002064	5161	525161	48.491219	-117.790979	812 Mahoney Rd	Colville	WA	99114	Phase II Funded Census Block	12/31/2015	1	
530659506002064	5161	525161	48.495998	-117.790976	740 Mahoney Rd	Colville	WA	99114	Phase II Funded Census Block	12/31/2015	1	
530659506002064	5161	525161	48.495039	-117.788412	762 Mahoney Rd	Colville	WA	99114	Phase II Funded Census Block	12/31/2015	1	
530659506002064	5161	525161	48.493860	-117.786109	796 Mahoney Rd	Colville	WA	99114	Phase II Funded Census Block	12/31/2015	1	
530659506002064	5161	525161	48.495032	-117.785549	780 Mahoney Rd	Colville	WA	99114	Phase II Funded Census Block	12/31/2015	1	
530659506002064	5161	525161	48.501693	-117.806488	688C Mahoney Rd	Colville	WA	99114	Phase II Funded Census Block	12/31/2015	1	
530659506002064	5161	525161	48.501693	-117.806488	688C Mahoney Rd	Colville	WA	99114	Phase II Funded Census Block	12/31/2015	1	
530659506002064	5161	525161	48.497324	-117.803309	789P Kitt Narcisse Rd	Colville	WA	99114	Phase II Funded Census Block	12/31/2015	1	
530659506002064	5161	525161	48.502380	-117.803962	688B Mahoney Rd	Colville	WA	99114	Phase II Funded Census Block	12/31/2015	2	MDU
530659506002064	5161	525161	48.501351	-117.801651	688A Mahoney Rd	Colville	WA	99114	Phase II Funded Census Block	12/31/2015	1	
530659506002064	5161	525161	48.497806	-117.796878	724B Mahoney Rd	Colville	WA	99114	Phase II Funded Census Block	12/31/2015	1	
530659506002064	5161	525161	48.499587	-117.796885	724A Mahoney Rd	Colville	WA	99114	Phase II Funded Census Block	12/31/2015	1	
530659506002064	5161	525161	48.502122	-117.798529	702 Mahoney Rd	Colville	WA	99114	Phase II Funded Census Block	12/31/2015	1	
530659506002064	5161	525161	48.497763	-117.794545	724C Mahoney Rd	Colville	WA	99114	Phase II Funded Census Block	12/31/2015	1	
530659506002064	5161	525161	48.499554	-117.794566	734 Mahoney Rd	Colville	WA	99114	Phase II Funded Census Block	12/31/2015	1	
530659506002064	5161	525161	48.501300	-117.795958	714 Mahoney Rd	Colville	WA	99114	Phase II Funded Census Block	12/31/2015	1	
530659506002064	5161	525161	48.492255	-117.807268	798-b Kitt-narcisse Rd	Colville	WA	99114	Phase II Funded Census Block	12/31/2015	1	
530659506002064	5161	525161	48.492417	-117.808313	Kitt Narcisse Rd		WA		Phase II Funded Census Block	12/31/2015	1	
530659506002067	5161	525161	48.463863	-117.786997	1127 Buffalo Wilson Rd	Colville	WA	99114	Extremely High-Cost Census Blo	12/31/2015	1	
530659506002067	5161	525161	48.463863	-117.786997	1127 Buffalo Wilson Rd	Colville	WA	99114	Extremely High-Cost Census Blo	12/31/2015	1	
530659506002067	5161	525161	48.464164	-117.787393			WA		Extremely High-Cost Census Blo	12/31/2015	2	MDU
530659506002067	5161	525161	48.464164	-117.787393			WA		Extremely High-Cost Census Blo	12/31/2015	1	
530659506002067	5161	525161	48.464493	-117.787225			WA		Extremely High-Cost Census Blo	12/31/2015	1	
530659506002084	5161	525161	48.473094	-117.853651	991 Artman Gibson Rd	Colville	WA	99114	Phase II Funded Census Block	12/31/2015	2	MDU
530659506002084	5161	525161	48.475638	-117.847732	967 Artman Gibson Rd	Colville	WA	99114	Phase II Funded Census Block	12/31/2015	1	
530659506002084	5161	525161	48.472261	-117.851894			WA		Phase II Funded Census Block	12/31/2015	1	
530659506002084	5161	525161	48.471721	-117.854338			WA		Phase II Funded Census Block	12/31/2015	1	
530659506002087	5161	525161	48.457852	-117.867194	687 Winslow Rd	Colville	WA	99114	Phase II Funded Census Block	12/31/2015	2	MDU
530659506002087	5161	525161	48.458758	-117.866469	694 Hall Rd	Colville	WA	99114	Phase II Funded Census Block	12/31/2015	1	
530659506002087	5161	525161	48.459670	-117.865532	700 Hall Rd	Colville	WA	99114	Phase II Funded Census Block	12/31/2015	1	
530659506002087	5161	525161	48.458476	-117.863697	728 Arden Butte Rd	Colville	WA	99114	Phase II Funded Census Block	12/31/2015	2	MDU
530659506002087	5161	525161	48.459382	-117.863147	724 Arden Butte Rd	Colville	WA	99114	Phase II Funded Census Block	12/31/2015	1	
530659506002087	5161	525161	48.460778	-117.864135	720 Arden Butte Rd	Colville	WA	99114	Phase II Funded Census Block	12/31/2015	1	
530659506002087	5161	525161	48.462333	-117.862653	700 Arden Butte Rd	Colville	WA	99114	Phase II Funded Census Block	12/31/2015	1	
530659506002087	5161	525161	48.462333	-117.862653	700 Arden Butte Rd	Colville	WA	99114	Phase II Funded Census Block	12/31/2015	1	
530659506002087	5161	525161	48.456839	-117.860653	744 Arden Butte Rd	Colville	WA	99114	Phase II Funded Census Block	12/31/2015	1	
530659506002088	5161	525161	48.457757	-117.860957	729 Arden Butte Rd	Colville	WA	99114	Phase II Funded Census Block	12/31/2015	1	
530659506002100	5161	525161	48.464330	-117.867664	669 Pend Oreille Loop	Colville	WA	99114	Phase II Funded Census Block	12/31/2015	1	
530659506002100	5161	525161	48.465187	-117.867576	1162 Arden Way	Colville	WA	99114	Phase II Funded Census Block	12/31/2015	1	
530659506002101	5161	525161	48.470366	-117.858955	1074 Van Doren Way	Colville	WA	99114	Phase II Funded Census Block	12/31/2015	2	MDU
530659506002101	5161	525161	48.472447	-117.858401	1031 Artman Gibson Rd	Colville	WA	99114	Phase II Funded Census Block	12/31/2015	2	MDU
530659506002102	5161	525161	48.465649	-117.866046	1171 Arden Way	Colville	WA	99114	Phase II Funded Census Block	12/31/2015	1	
530659506002102	5161	525161	48.466812	-117.865125	1163 Arden Way	Colville	WA	99114	Phase II Funded Census Block	12/31/2015	1	
530659506002102	5161	525161	48.470235	-117.859424	1072 Van Doren Way	Colville	WA	99114	Phase II Funded Census Block	12/31/2015	1	

Please use this tab to report Geocoded Information for locations newly built to in the prior calendar year (FCC 14-190, Paragraph 125)

15-Digit Census Block Code	NECA assigned operating company code (OCN)	Study Area Code (SAC)	Latitude (to six decimal places)	Longitude (to six decimal places)	Street address	City	State	Zip Code	Phase II-funded block or extremely high-cost census block	Date of deployment	Number of Units	Explanation (if # of units exceeds 1; e.g., a multi-dwelling unit)
530670127302042	5161	525161	46.850301	-122.989495	4909 163rd Ln SW	Rochester	WA	98579	Phase II Funded Census Block	12/31/2015	2	MDU
530670127302042	5161	525161	46.852304	-122.989292	4915 163rd Ln SW	Rochester	WA	98579	Phase II Funded Census Block	12/31/2015	1	
530670127302042	5161	525161	46.852304	-122.989292	4915 163rd Ln SW	Rochester	WA	98579	Phase II Funded Census Block	12/31/2015	1	
530670127302042	5161	525161	46.850574	-122.986535	4905 163rd Ln SW	Rochester	WA	98579	Phase II Funded Census Block	12/31/2015	1	
530670127302042	5161	525161	46.853937	-122.987697	4925 163rd Ln SW	Rochester	WA	98579	Phase II Funded Census Block	12/31/2015	1	
530670127302042	5161	525161	46.845493	-122.983608	16635 Case Rd SW	Rochester	WA	98579	Phase II Funded Census Block	12/31/2015	1	
530670127302042	5161	525161	46.850565	-122.984953	4835 163rd Ln SW	Rochester	WA	98579	Phase II Funded Census Block	12/31/2015	1	
530670127302042	5161	525161	46.852285	-122.986222	4908 163rd Ln SW	Rochester	WA	98579	Phase II Funded Census Block	12/31/2015	1	
530670127302042	5161	525161	46.852277	-122.984749	4836 163rd Ln SW	Rochester	WA	98579	Phase II Funded Census Block	12/31/2015	1	
530670127302042	5161	525161	46.850950	-122.983354	4749 163rd Ln SW	Rochester	WA	98579	Phase II Funded Census Block	12/31/2015	1	
530670127302042	5161	525161	46.851882	-122.982738	4736 163rd Ln SW	Rochester	WA	98579	Phase II Funded Census Block	12/31/2015	1	
530670127302042	5161	525161	46.850943	-122.982204	4719 163rd Ln SW	Rochester	WA	98579	Phase II Funded Census Block	12/31/2015	1	
530670127302042	5161	525161	46.851883	-122.981868	4722 163rd Ln SW	Rochester	WA	98579	Phase II Funded Census Block	12/31/2015	1	
530670127302042	5161	525161	46.850201	-122.981115	16330 Case Rd SW	Rochester	WA	98579	Phase II Funded Census Block	12/31/2015	1	
530670127302042	5161	525161	46.851975	-122.980794	4634 163rd Ln SW	Rochester	WA	98579	Phase II Funded Census Block	12/31/2015	1	
530670127302042	5161	525161	46.851774	-122.979375	16231 Case Rd SW	Rochester	WA	98579	Phase II Funded Census Block	12/31/2015	3	MDU
530670127302042	5161	525161	46.851774	-122.979375	16231 Case Rd SW	Rochester	WA	98579	Phase II Funded Census Block	12/31/2015	1	
530670127302042	5161	525161	46.852872	-122.980084	4620 163rd Ln SW	Rochester	WA	98579	Phase II Funded Census Block	12/31/2015	1	
530670127302042	5161	525161	46.852274	-122.979228	16215 Case Rd SW	Rochester	WA	98579	Phase II Funded Census Block	12/31/2015	1	
530670127302042	5161	525161	46.852948	-122.978600	16205 Case Rd SW	Rochester	WA	98579	Phase II Funded Census Block	12/31/2015	1	
530670127302042	5161	525161	46.853993	-122.979214	16111 Case Rd SW	Rochester	WA	98579	Phase II Funded Census Block	12/31/2015	1	
530670127302042	5161	525161	46.857435	-122.980109	16015 Case Rd SW	Rochester	WA	98579	Phase II Funded Census Block	12/31/2015	1	
530670127302042	5161	525161	46.857069	-122.976744	15903 Case Rd SW	Rochester	WA	98579	Phase II Funded Census Block	12/31/2015	1	
530670127302042	5161	525161	46.857069	-122.976744	15903 Case Rd SW	Rochester	WA	98579	Phase II Funded Census Block	12/31/2015	1	
530670127302042	5161	525161	46.857941	-122.976526	15843 Case Rd SW	Rochester	WA	98579	Phase II Funded Census Block	12/31/2015	1	
530670127302042	5161	525161	46.852533	-122.984223			WA		Phase II Funded Census Block	12/31/2015	1	
530670127302043	5161	525161	46.868693	-122.993163	15041 Labrador Ln	Rochester	WA	98579	Phase II Funded Census Block	12/31/2015	1	
530670127302043	5161	525161	46.858963	-122.977551	15837 Case Rd SW	Rochester	WA	98579	Phase II Funded Census Block	12/31/2015	1	
530670127302043	5161	525161	46.858987	-122.975659	15849 Case Rd SW	Rochester	WA	98579	Phase II Funded Census Block	12/31/2015	1	
530670127302055	5161	525161	46.832027	-122.991350	17700 Case Rd SW	Rochester	WA	98579	Phase II Funded Census Block	12/31/2015	1	
530670127302055	5161	525161	46.833289	-122.990646	17528 Case Rd SW	Rochester	WA	98579	Phase II Funded Census Block	12/31/2015	1	
530670127302055	5161	525161	46.834835	-122.989645	17504 Case Rd SW	Rochester	WA	98579	Phase II Funded Census Block	12/31/2015	1	
530699501003086	5161	525161	46.181286	-123.215941	1207 Oak Point Rd	Longview	WA	98632	Phase II Funded Census Block	12/31/2015	1	
530699501003086	5161	525161	46.182418	-123.216680	1227 Oak Point Rd	Longview	WA	98632	Phase II Funded Census Block	12/31/2015	1	
530699501003086	5161	525161	46.183584	-123.216861	1231 Oak Point Rd	Longview	WA	98632	Phase II Funded Census Block	12/31/2015	1	
530699501003086	5161	525161	46.182170	-123.214421	1208 Oak Point Rd	Longview	WA	98632	Phase II Funded Census Block	12/31/2015	2	MDU
530719200002029	5161	525161	46.189949	-118.932073	370 McNary Ridge Rd	Burbank	WA	99323	Phase II Funded Census Block	12/31/2015	1	
530719200002029	5161	525161	46.192853	-118.932484	104 McNary Ridge Rd	Burbank	WA	99323	Phase II Funded Census Block	12/31/2015	1	
530719200002029	5161	525161	46.195868	-118.933436	2981 E Humorist Rd	Burbank	WA	99323	Phase II Funded Census Block	12/31/2015	1	
530719200002066	5161	525161	46.138057	-118.934374	14813 Dodd Rd	Burbank	WA	99323	Phase II Funded Census Block	12/31/2015	1	
530719200002066	5161	525161	46.138072	-118.932837	14787 Dodd Rd	Burbank	WA	99323	Phase II Funded Census Block	12/31/2015	1	
530719200002073	5161	525161	46.081358	-118.906483	1st St		WA		Phase II Funded Census Block	12/31/2015	1	
530719200002073	5161	525161	46.081358	-118.906483	1st St		WA		Phase II Funded Census Block	12/31/2015	1	
530719200002073	5161	525161	46.081358	-118.906483	1st St		WA		Phase II Funded Census Block	12/31/2015	1	
530719200002073	5161	525161	46.081358	-118.906483	1st St		WA		Phase II Funded Census Block	12/31/2015	1	
530719200002073	5161	525161	46.081358	-118.906483	1st St		WA		Phase II Funded Census Block	12/31/2015	1	
530719200002073	5161	525161	46.081358	-118.906483	1st St		WA		Phase II Funded Census Block	12/31/2015	1	
530719200002073	5161	525161	46.081358	-118.906483	1st St		WA		Phase II Funded Census Block	12/31/2015	1	
530719201001011	5161	525161	46.048512	-118.665778	4290 Touchet North Rd	Touchet	WA	99360	Phase II Funded Census Block	12/31/2015	1	
530719201001013	5161	525161	46.046122	-118.665271	206 Touchet North Rd	Touchet	WA	99360	Phase II Funded Census Block	12/31/2015	1	
530719201001013	5161	525161	46.044087	-118.661356	126 Cutlerbee Pl	Touchet	WA	99360	Phase II Funded Census Block	12/31/2015	1	
530719201001018	5161	525161	46.058885	-118.666622	1365 Touchet North Rd	Touchet	WA	99360	Phase II Funded Census Block	12/31/2015	1	
530719201001018	5161	525161	46.058885	-118.666622	1365 Touchet North Rd	Touchet	WA	99360	Phase II Funded Census Block	12/31/2015	1	
530719201001018	5161	525161	46.066867	-118.663150	Touchet North Rd		WA		Phase II Funded Census Block	12/31/2015	1	
530719201001018	5161	525161	46.060583	-118.668716	Conrad Rd		WA		Phase II Funded Census Block	12/31/2015	1	
530719201001018	5161	525161	46.058441	-118.666493	1432 Touchet North Rd	Touchet	WA	99360	Phase II Funded Census Block	12/31/2015	1	
530719201001026	5161	525161	46.042429	-118.676023	65 Worden Ln	Touchet	WA	99360	Phase II Funded Census Block	12/31/2015	1	
530719201001026	5161	525161	46.041526	-118.675202	41 Hanson Rd	Touchet	WA	99360	Phase II Funded Census Block	12/31/2015	1	
530719201001026	5161	525161	46.041927	-118.675125	53 Hanson Rd	Touchet	WA	99360	Phase II Funded Census Block	12/31/2015	1	
530719201001026	5161	525161	46.041265	-118.674791	29 Hanson Rd	Touchet	WA	99360	Phase II Funded Census Block	12/31/2015	1	
530719201001026	5161	525161	46.042420	-118.675060	107 Hanson Rd	Touchet	WA	99360	Phase II Funded Census Block	12/31/2015	1	
530719201001026	5161	525161	46.043426	-118.676220	78 Worden Ln	Touchet	WA	99360	Phase II Funded Census Block	12/31/2015	1	
530719201001026	5161	525161	46.044462	-118.675773	193 Hanson Rd	Touchet	WA	99360	Phase II Funded Census Block	12/31/2015	1	
530719201001026	5161	525161	46.043623	-118.675247	179 Hanson Rd	Touchet	WA	99360	Phase II Funded Census Block	12/31/2015	1	
530719201001026	5161	525161	46.043371	-118.674919	161 Hanson Rd	Touchet	WA	99360	Phase II Funded Census Block	12/31/2015	1	
530719201001026	5161	525161	46.043371	-118.674919	161 Hanson Rd	Touchet	WA	99360	Phase II Funded Census Block	12/31/2015	1	
530719201001026	5161	525161	46.043558	-118.674799	223 Hanson Rd	Touchet	WA	99360	Phase II Funded Census Block	12/31/2015	1	
530719201001026	5161	525161	46.044465	-118.674618	363 Hanson Rd	Touchet	WA	99360	Phase II Funded Census Block	12/31/2015	1	
530719201001026	5161	525161	46.044465	-118.674618	363 Hanson Rd	Touchet	WA	99360	Phase II Funded Census Block	12/31/2015	1	
530719201001026	5161	525161	46.045052	-118.674780	279 Hanson Rd	Touchet	WA	99360	Phase II Funded Census Block	12/31/2015	1	
530719201001026	5161	525161	46.044281	-118.674170	226 Hanson Rd	Touchet	WA	99360	Phase II Funded Census Block	12/31/2015	1	
530719201001026	5161	525161	46.044639	-118.674083	248 Hanson Rd	Touchet	WA	99360	Phase II Funded Census Block	12/31/2015	1	
530719201001026	5161	525161	46.044861	-118.673661	36 Sierra Ln	Touchet	WA	99360	Phase II Funded Census Block	12/31/2015	1	
530719201001026	5161	525161	46.045493	-118.675455	305 Hanson Rd	Touchet	WA	99360	Phase II Funded Census Block	12/31/2015	1	
530719201001026	5161	525161	46.046020	-118.674793	343 Hanson Rd	Touchet	WA	99360	Phase II Funded Census Block	12/31/2015	1	
530719201001026	5161	525161	46.046857	-118.674836	395 Hanson Rd	Touchet	WA	99360	Phase II Funded Census Block	12/31/2015	1	
530719201001026	5161	525161	46.045603	-118.674109	310 Hanson Rd	Touchet	WA	99360	Phase II Funded Census Block	12/31/2015	1	
530719201001026	5161	525161	46.045404	-118.673689	49 Sierra Ln	Touchet	WA	99360	Phase II Funded Census Block	12/31/2015	1	
530719201001026	5161	525161	46.045908	-118.673738	340 Hanson Rd	Touchet	WA	99360	Phase II Funded Census Block	12/31/2015	1	
530719201001026	5161	525161	46.046307	-118.674017	372 Hanson Rd	Touchet	WA	99360	Phase II Funded Census Block	12/31/2015	1	
530719201001026	5161	525161	46.046308	-118.673494	376 Hanson Rd	Touchet	WA	99360	Phase II Funded Census Block	12/31/2015	1	
530719201001026	5161	525161	46.044792	-118.672910	78 Sierra Ln	Touchet	WA	99360	Phase II Funded Census Block	12/31/2015	1	

Please use this tab to report Geocoded Information for locations newly built to in the prior calendar year (FCC 14-190, Paragraph 125)

15-Digit Census Block Code	NECA assigned operating company code (OCN)	Study Area Code (SAC)	Latitude (to six decimal places)	Longitude (to six decimal places)	Street address	City	State	Zip Code	Phase II-funded block or extremely high-cost census block	Date of deployment	Number of Units	Explanation (if # of units exceeds 1; e.g., a multi-dwelling unit)
530719201001026	5161	525161	46.044775	-118.672264	98 Sierra Ln	Touchet	WA	99360	Phase II Funded Census Block	12/31/2015	1	
530719201001026	5161	525161	46.045537	-118.672899	77 Sierra Ln	Touchet	WA	99360	Phase II Funded Census Block	12/31/2015	1	
530719201001026	5161	525161	46.046192	-118.672805	123 Sierra Ln	Touchet	WA	99360	Phase II Funded Census Block	12/31/2015	2	MDU
530719201001026	5161	525161	46.045379	-118.672131	114 Sierra Ln	Touchet	WA	99360	Phase II Funded Census Block	12/31/2015	1	
530719201001026	5161	525161	46.046121	-118.672126	126 Sierra Ln	Touchet	WA	99360	Phase II Funded Census Block	12/31/2015	1	
530719201001026	5161	525161	46.044063	-118.671336	90 Champion St	Touchet	WA	99360	Phase II Funded Census Block	12/31/2015	1	
530719201001026	5161	525161	46.043246	-118.670117	48 Champion St	Touchet	WA	99360	Phase II Funded Census Block	12/31/2015	1	
530719201001026	5161	525161	46.048274	-118.674318	469 Hanson Rd	Touchet	WA	99360	Phase II Funded Census Block	12/31/2015	1	
530719201001026	5161	525161	46.047416	-118.673016	456 Hanson Rd	Touchet	WA	99360	Phase II Funded Census Block	12/31/2015	1	
530719201001029	5161	525161	46.040710	-118.668395	16284 W Highway 12	Touchet	WA	99360	Phase II Funded Census Block	12/31/2015	1	
530719201001030	5161	525161	46.040527	-118.669431	Touchet North Rd	Touchet	WA	99360	Phase II Funded Census Block	12/31/2015	1	
530719201001030	5161	525161	46.041822	-118.674098	44 Hanson Rd	Touchet	WA	99360	Phase II Funded Census Block	12/31/2015	1	
530719201001030	5161	525161	46.041822	-118.674098	44 Hanson Rd	Touchet	WA	99360	Phase II Funded Census Block	12/31/2015	1	
530719201001030	5161	525161	46.041354	-118.673810	16560 W Highway 12	Touchet	WA	99360	Phase II Funded Census Block	12/31/2015	1	
530719201001030	5161	525161	46.040985	-118.672576	16474 W Highway 12	Touchet	WA	99360	Phase II Funded Census Block	12/31/2015	1	
530719201001030	5161	525161	46.041349	-118.672394	16498 W Highway 12	Touchet	WA	99360	Phase II Funded Census Block	12/31/2015	1	
530719201001030	5161	525161	46.042639	-118.671453	1129 Champion St	Touchet	WA	99360	Phase II Funded Census Block	12/31/2015	1	
530719201001030	5161	525161	46.040795	-118.670610	16386 W Highway 12	Touchet	WA	99360	Phase II Funded Census Block	12/31/2015	1	
530719201001030	5161	525161	46.041104	-118.671314	16436 W Highway 12	Touchet	WA	99360	Phase II Funded Census Block	12/31/2015	1	
530719201001030	5161	525161	46.041676	-118.671308	16448 W Highway 12	Touchet	WA	99360	Phase II Funded Census Block	12/31/2015	1	
530719201001030	5161	525161	46.042020	-118.671024	55 Champion St	Touchet	WA	99360	Phase II Funded Census Block	12/31/2015	1	
530719201001030	5161	525161	46.042405	-118.670866	51 Champion St	Touchet	WA	99360	Phase II Funded Census Block	12/31/2015	1	
530719201001030	5161	525161	46.042630	-118.670899	75 Champion St	Touchet	WA	99360	Phase II Funded Census Block	12/31/2015	1	
530719201001030	5161	525161	46.041125	-118.670087	69 Touchet North Rd	Touchet	WA	99360	Phase II Funded Census Block	12/31/2015	1	
530719201001030	5161	525161	46.041532	-118.670070	93 Touchet North Rd	Touchet	WA	99360	Phase II Funded Census Block	12/31/2015	1	
530719201001030	5161	525161	46.042213	-118.669779	33 Champion St	Touchet	WA	99360	Phase II Funded Census Block	12/31/2015	1	
530719201001056	5161	525161	46.034465	-118.671881	393 Touchet Gardena Rd	Touchet	WA	99360	Phase II Funded Census Block	12/31/2015	1	
530719201001056	5161	525161	46.034493	-118.670806	365 Touchet Gardena Rd	Touchet	WA	99360	Phase II Funded Census Block	12/31/2015	2	MDU
530719201001056	5161	525161	46.034896	-118.668429	749 McKay Rd	Touchet	WA	99360	Phase II Funded Census Block	12/31/2015	1	
530719201001056	5161	525161	46.034807	-118.667134	699 McKay Rd	Touchet	WA	99360	Phase II Funded Census Block	12/31/2015	1	
530719201001056	5161	525161	46.034906	-118.664852	537 McKay Rd	Touchet	WA	99360	Phase II Funded Census Block	12/31/2015	1	
530719201001056	5161	525161	46.031096	-118.661305	285 McKay Rd	Touchet	WA	99360	Phase II Funded Census Block	12/31/2015	1	
530719201001056	5161	525161	46.037606	-118.646700	243 Abel Ln	Touchet	WA	99360	Phase II Funded Census Block	12/31/2015	1	
530719201001056	5161	525161	46.037606	-118.646700	243 Abel Ln	Touchet	WA	99360	Phase II Funded Census Block	12/31/2015	1	
530719201001056	5161	525161	46.040686	-118.649376	16 Abel Ln	Touchet	WA	99360	Phase II Funded Census Block	12/31/2015	1	
530719201001056	5161	525161	46.043046	-118.644701	63 Abel Ln	Touchet	WA	99360	Phase II Funded Census Block	12/31/2015	1	
530719201001056	5161	525161	46.038043	-118.646984	Abel Rd	Touchet	WA	99360	Phase II Funded Census Block	12/31/2015	1	
530719201001083	5161	525161	46.022049	-118.679065	240 Bald Rd	Touchet	WA	99360	Phase II Funded Census Block	12/31/2015	1	
530719201001084	5161	525161	46.022074	-118.681496	219 Riggs Rd	Touchet	WA	99360	Phase II Funded Census Block	12/31/2015	1	
530719201001085	5161	525161	46.023684	-118.697761	1123 Bald Rd	Touchet	WA	99360	Phase II Funded Census Block	12/31/2015	1	
530719201002087	5161	525161	46.004635	-118.556834	3351 McDonald Rd	Touchet	WA	99360	Phase II Funded Census Block	12/31/2015	1	
530719201005101	5161	525161	46.086175	-118.119157	Spring Creek Rd	Touchet	WA	99360	Phase II Funded Census Block	12/31/2015	1	
530719202002004	5161	525161	46.091966	-118.265164	Lockheed Ave	Touchet	WA	99360	Phase II Funded Census Block	12/31/2015	1	
530719202002004	5161	525161	46.091966	-118.265164	Lockheed Ave	Touchet	WA	99360	Phase II Funded Census Block	12/31/2015	1	
530719202002004	5161	525161	46.091966	-118.265164	Lockheed Ave	Touchet	WA	99360	Phase II Funded Census Block	12/31/2015	1	
530719202002011	5161	525161	46.103892	-118.299903	Middle Waitsburg Rd	Touchet	WA	99360	Extremely High-Cost Census Block	12/31/2015	1	
530719202002033	5161	525161	46.088212	-118.282293	W Aeronca Ave	Touchet	WA	99360	Phase II Funded Census Block	12/31/2015	1	
530719202002033	5161	525161	46.088212	-118.282293	W Aeronca Ave	Touchet	WA	99360	Phase II Funded Census Block	12/31/2015	1	
530719202002033	5161	525161	46.088212	-118.282293	W Aeronca Ave	Touchet	WA	99360	Phase II Funded Census Block	12/31/2015	3	MDU
530719202002033	5161	525161	46.088212	-118.282293	W Aeronca Ave	Touchet	WA	99360	Phase II Funded Census Block	12/31/2015	1	
530719202002036	5161	525161	46.093939	-118.274336	E Grumman Ave	Touchet	WA	99360	Phase II Funded Census Block	12/31/2015	1	
530719202002036	5161	525161	46.093939	-118.274336	E Grumman Ave	Touchet	WA	99360	Phase II Funded Census Block	12/31/2015	1	
530719202002041	5161	525161	46.092116	-118.276361	E Douglas Ave	Touchet	WA	99360	Phase II Funded Census Block	12/31/2015	1	
530719202002073	5161	525161	46.088994	-118.270033	E Douglas Ave	Touchet	WA	99360	Phase II Funded Census Block	12/31/2015	1	
530719202002086	5161	525161	46.088697	-118.271556	E St	Touchet	WA	99360	Phase II Funded Census Block	12/31/2015	10	MDU
530719202002088	5161	525161	46.089210	-118.274331	C St	Touchet	WA	99360	Phase II Funded Census Block	12/31/2015	1	
530719202002088	5161	525161	46.089210	-118.274331	C St	Touchet	WA	99360	Phase II Funded Census Block	12/31/2015	1	
530719202002089	5161	525161	46.089395	-118.275393	E Cessna Ave	Touchet	WA	99360	Phase II Funded Census Block	12/31/2015	9	MDU
530719202002089	5161	525161	46.089395	-118.275393	270 E Cessna Ave	Walla Walla	WA	99362	Phase II Funded Census Block	12/31/2015	1	
530719202002089	5161	525161	46.089395	-118.275393	E Cessna Ave	Touchet	WA	99360	Phase II Funded Census Block	12/31/2015	1	
530719202002092	5161	525161	46.087314	-118.272506	E St	Touchet	WA	99360	Phase II Funded Census Block	12/31/2015	1	
530719202002092	5161	525161	46.087314	-118.272506	E St	Touchet	WA	99360	Phase II Funded Census Block	12/31/2015	1	
530719202002092	5161	525161	46.087314	-118.272506	E St	Touchet	WA	99360	Phase II Funded Census Block	12/31/2015	1	
530719202002109	5161	525161	46.069492	-118.277611	Duncan Ln	Walla Walla	WA	99362	Phase II Funded Census Block	12/31/2015	1	
530719202002109	5161	525161	46.069492	-118.277611	75 Duncan Ln	Walla Walla	WA	99362	Phase II Funded Census Block	12/31/2015	1	
530719209005074	5161	525161	46.024633	-118.339136	501 W Langdon Rd	Walla Walla	WA	99362	Phase II Funded Census Block	12/31/2015	1	
530719209005074	5161	525161	46.024633	-118.339136	501 W Langdon Rd	Walla Walla	WA	99362	Phase II Funded Census Block	12/31/2015	1	
530730002001071	5161	525161	48.787593	-122.580173	1816 Bayon Rd	Bellingham	WA	98225	Phase II Funded Census Block	12/31/2015	1	
530730002001077	5161	525161	48.794976	-122.553199	4251 Wynn Rd	Bellingham	WA	98225	Phase II Funded Census Block	12/31/2015	1	
530730008033002	5161	525161	48.772951	-122.421167	3232 Stoneycreek Ln	Bellingham	WA	98226	Phase II Funded Census Block	12/31/2015	1	
530730008051055	5161	525161	48.740015	-122.402011	1775 Austin St	Bellingham	WA	98229	Phase II Funded Census Block	12/31/2015	1	
530730008061001	5161	525161	48.755503	-122.336504	3375 Sheridan Trl	Bellingham	WA	98226	Phase II Funded Census Block	12/31/2015	1	
530730008061001	5161	525161	48.759230	-122.337757	3483 Sheridan Trl	Bellingham	WA	98226	Phase II Funded Census Block	12/31/2015	1	
530730009011009	5161	525161	48.742471	-122.462725	1200 Lincoln St	Bellingham	WA	98229	Phase II Funded Census Block	12/31/2015	10	MDU
530730012021013	5161	525161	48.699617	-122.482890	2700 California St	Bellingham	WA	98229	Phase II Funded Census Block	12/31/2015	1	
530730012021013	5161	525161	48.699978	-122.480249	2800 California St	Bellingham	WA	98229	Phase II Funded Census Block	12/31/2015	1	
530730012022027	5161	525161	48.660254	-122.490805	502 E Dolphin Pl	Bellingham	WA	98229	Phase II Funded Census Block	12/31/2015	1	
530730012022027	5161	525161	48.660313	-122.489577	508 E Dolphin Pl	Bellingham	WA	98229	Phase II Funded Census Block	12/31/2015	1	
530730012022027	5161	525161	48.661344	-122.491066	506 E Dolphin Pl	Bellingham	WA	98229	Phase II Funded Census Block	12/31/2015	1	
530730012022047	5161	525161	48.657751	-122.492852	450 Cove Rd	Bellingham	WA	98229	Phase II Funded Census Block	12/31/2015	1	
530730012022047	5161	525161	48.657751	-122.492852	450 Cove Rd	Bellingham	WA	98229	Phase II Funded Census Block	12/31/2015	1	

Please use this tab to report Geocoded Information for locations newly built to in the prior calendar year (FCC 14-190, Paragraph 125)

15-Digit Census Block Code	NECA assigned operating company code (OCN)	Study Area Code (SAC)	Latitude (to six decimal places)	Longitude (to six decimal places)	Street address	City	State	Zip Code	Phase II-funded block or extremely high-cost census block	Date of deployment	Number of Units	Explanation (if # of units exceeds 1; e.g., a multi-dwelling unit)
530770012022047	5161	525161	48.658050	-122.491656	466 Cove Rd	Bellingham	WA	98229	Phase II Funded Census Block	12/31/2015	1	
530770012022047	5161	525161	48.657567	-122.490704	245 Chuckanut Dr	Bellingham	WA	98229	Phase II Funded Census Block	12/31/2015	1	MDU
530770017021023	5161	525161	46.559696	-120.450089	2601 Riverside Rd	Yakima	WA	98901	Phase II Funded Census Block	12/31/2015	1	
530770017021023	5161	525161	46.559696	-120.450089	2601 Riverside Rd	Yakima	WA	98901	Phase II Funded Census Block	12/31/2015	1	
530770017021023	5161	525161	46.559696	-120.450089	2601 Riverside Rd	Yakima	WA	98901	Phase II Funded Census Block	12/31/2015	2	MDU
530770017021023	5161	525161	46.561652	-120.452084	Riverside Rd		WA		Phase II Funded Census Block	12/31/2015	1	
530770018001052	4521	522400	46.327594	-119.923403	4001 Bethany Rd	Sunnyside	WA	98944	Phase II Funded Census Block	12/31/2015	4	MDU
530770018001079	4521	522400	46.310979	-119.918058	770 Harrison Rd	Sunnyside	WA	98944	Phase II Funded Census Block	12/31/2015	1	
530770018001079	4521	522400	46.310979	-119.918058	770 Harrison Rd	Sunnyside	WA	98944	Phase II Funded Census Block	12/31/2015	1	
530770018001079	4521	522400	46.314835	-119.917877	820 Harrison Rd	Sunnyside	WA	98944	Phase II Funded Census Block	12/31/2015	1	
530770018001118	4521	522400	46.303955	-119.950180	701 E Alexander Rd	Sunnyside	WA	98944	Phase II Funded Census Block	12/31/2015	1	
530770018001118	4521	522400	46.302678	-119.948848	781 E Alexander Rd	Sunnyside	WA	98944	Phase II Funded Census Block	12/31/2015	1	
530770018002090	4521	522400	46.266233	-119.922646	1000 Wallace Way	Grandview	WA	98930	Phase II Funded Census Block	12/31/2015	1	
530770018003006	4521	522400	46.301449	-120.012711	615 Alexander Rd	Sunnyside	WA	98944	Phase II Funded Census Block	12/31/2015	1	
530770018003025	4521	522400	46.301765	-120.033815	8850 Emerald Rd	Sunnyside	WA	98944	Phase II Funded Census Block	12/31/2015	1	
530770020025020	4521	522400	46.302744	-120.022109	9461 Emerald Rd	Sunnyside	WA	98944	Phase II Funded Census Block	12/31/2015	1	
530770021011087	4521	522400	46.370945	-120.061432	2771 Fordyce Rd	Sunnyside	WA	98944	Phase II Funded Census Block	12/31/2015	1	
530770021021007	4521	522400	46.337444	-120.164974	1380 Cherry Hill Rd	Granger	WA	98932	Phase II Funded Census Block	12/31/2015	1	
530770021021007	4521	522400	46.337444	-120.164974	1380 Cherry Hill Rd	Granger	WA	98932	Phase II Funded Census Block	12/31/2015	1	
530770021021007	4521	522400	46.337444	-120.164974	1380 Cherry Hill Rd	Granger	WA	98932	Phase II Funded Census Block	12/31/2015	1	
530770021021007	4521	522400	46.337051	-120.161092	291 Gap Rd	Granger	WA	98932	Phase II Funded Census Block	12/31/2015	1	
530770021021011	4521	522400	46.341957	-120.181488	390 Cherry Hill Rd	Granger	WA	98932	Phase II Funded Census Block	12/31/2015	1	
530770021021011	4521	522400	46.338718	-120.178284	250 Bagley Rd	Granger	WA	98932	Phase II Funded Census Block	12/31/2015	1	
530770021021011	4521	522400	46.338828	-120.177004	Bagley Rd		WA		Phase II Funded Census Block	12/31/2015	1	
530770021021011	4521	522400	46.338828	-120.177004	Bagley Rd		WA		Phase II Funded Census Block	12/31/2015	2	MDU
530770021021013	4521	522400	46.332020	-120.168213	71 Barnhill Rd	Granger	WA	98932	Phase II Funded Census Block	12/31/2015	1	
530770021021013	4521	522400	46.334023	-120.166946	1530 Cherry Hill Rd	Granger	WA	98932	Phase II Funded Census Block	12/31/2015	1	
530770021023010	4521	522400	46.343803	-120.145889	341 Liberty Rd	Granger	WA	98932	Phase II Funded Census Block	12/31/2015	1	
530770021023010	4521	522400	46.344269	-120.144859	351 Liberty Rd	Granger	WA	98932	Phase II Funded Census Block	12/31/2015	1	
530770021023010	4521	522400	46.344296	-120.145728	315 Liberty Rd	Granger	WA	98932	Phase II Funded Census Block	12/31/2015	2	MDU
530770021023013	4521	522400	46.342105	-120.168227	Yakima Valley Hwy		WA		Phase II Funded Census Block	12/31/2015	1	
530770021023099	4521	522400	46.302711	-120.035713	8781 Emerald Rd	Sunnyside	WA	98944	Phase II Funded Census Block	12/31/2015	1	
530770021023099	4521	522400	46.302711	-120.035713	8781 Emerald Rd	Sunnyside	WA	98944	Phase II Funded Census Block	12/31/2015	1	
530770022005015	4521	522400	46.477135	-120.319870	2941 Lombard Loop Rd	Wapato	WA	98951	Phase II Funded Census Block	12/31/2015	1	
530770022005015	4521	522400	46.483898	-120.322601	501 Nightingale Rd	Wapato	WA	98951	Phase II Funded Census Block	12/31/2015	1	
530770028012019	5161	525161	46.595413	-120.684346	13202 Orchard Ave	Yakima	WA	98908	Phase II Funded Census Block	12/31/2015	1	
530770028012020	5161	525161	46.595737	-120.681854	13107 Orchard Ave	Yakima	WA	98908	Phase II Funded Census Block	12/31/2015	1	
530770028012020	5161	525161	46.595737	-120.681854	13107 Orchard Ave	Yakima	WA	98908	Phase II Funded Census Block	12/31/2015	1	
530770028012020	5161	525161	46.595420	-120.678807	210 S Mize Rd	Yakima	WA	98908	Phase II Funded Census Block	12/31/2015	1	
530770028012020	5161	525161	46.595420	-120.678807	210 S Mize Rd	Yakima	WA	98908	Phase II Funded Census Block	12/31/2015	1	
530770028012020	5161	525161	46.599758	-120.683517	13202 Summitview Ext	Yakima	WA	98908	Phase II Funded Census Block	12/31/2015	1	
530770028012020	5161	525161	46.598430	-120.681290	54 N Mize Rd	Yakima	WA	98908	Phase II Funded Census Block	12/31/2015	1	
530770028012020	5161	525161	46.598430	-120.681290	54 N Mize Rd	Yakima	WA	98908	Phase II Funded Census Block	12/31/2015	1	
530770028012020	5161	525161	46.596224	-120.678879	20 N Mize Rd	Yakima	WA	98908	Phase II Funded Census Block	12/31/2015	1	
530770028012020	5161	525161	46.599874	-120.684676	13418 Summitview Extension Rd	Yakima	WA	98908	Phase II Funded Census Block	12/31/2015	1	
530770028012020	5161	525161	46.599894	-120.682274	13202 Summitview Extension Rd	Yakima	WA	98908	Phase II Funded Census Block	12/31/2015	1	
530779400032010	5161	525161	46.541569	-120.526909	1402 Meadowbrook Rd	Yakima	WA	98903	Phase II Funded Census Block	12/31/2015	2	MDU
530779400032010	5161	525161	46.541569	-120.526909	1402 Meadowbrook Rd	Yakima	WA	98903	Phase II Funded Census Block	12/31/2015	1	
530779400032010	5161	525161	46.542050	-120.526367	1500 Meadowbrook Rd	Yakima	WA	98903	Phase II Funded Census Block	12/31/2015	1	
530779400032010	5161	525161	46.542114	-120.524826	1124 Meadowbrook Rd	Yakima	WA	98903	Phase II Funded Census Block	12/31/2015	1	
530779400032010	5161	525161	46.540371	-120.524178	1212 Meadowbrook Rd	Yakima	WA	98903	Phase II Funded Census Block	12/31/2015	1	
530779400032010	5161	525161	46.542072	-120.523842	1120 Meadowbrook Rd	Yakima	WA	98903	Phase II Funded Census Block	12/31/2015	1	
530779400032010	5161	525161	46.542408	-120.523682	1118 Meadowbrook Rd	Yakima	WA	98903	Phase II Funded Census Block	12/31/2015	1	
530779400032010	5161	525161	46.542408	-120.523682	1118 Meadowbrook Rd	Yakima	WA	98903	Phase II Funded Census Block	12/31/2015	1	
530779400032010	5161	525161	46.542408	-120.523224	1116 Meadowbrook Rd	Yakima	WA	98903	Phase II Funded Census Block	12/31/2015	1	
530779400032010	5161	525161	46.542408	-120.523224	1116 Meadowbrook Rd	Yakima	WA	98903	Phase II Funded Census Block	12/31/2015	1	
530779400032030	5161	525161	46.523688	-120.479881	US Highway 97		WA		Extremely High-Cost Census Block	12/31/2015	1	
530779400032030	5161	525161	46.523688	-120.479881	US Highway 97		WA		Extremely High-Cost Census Block	12/31/2015	1	

Please complete the statement below:

The total amount of capital funding expended in the previous year in meeting Connect America Phase I deployment obligations is:

Year 1

Year 2

Year 3

\$186,350.00

Please use this tab to report census block information indicating where funding was spent.

Census block information (Federal Information Processing Standard (FIPS) code)	Funding spent per census block	NECA assigned operating company code (OCN)	Study Area Code (SAC)	Indicate whether you're reporting Year 1, Year 2, or Year 3 (please report each year separately)
530419713002043	\$550.00	9638	525161	Year 2
530419713002035	\$775.00	9638	525161	Year 2
530419713002043	\$550.00	9638	525161	Year 2
530419713002044	\$775.00	9638	525161	Year 2
530419713002044	\$775.00	9638	525161	Year 2
530419715003088	\$775.00	9638	525161	Year 2
530419715003088	\$775.00	9638	525161	Year 2
530419713002044	\$775.00	9638	525161	Year 2
530419713002044	\$775.00	9638	525161	Year 2
530419713002030	\$775.00	9638	525161	Year 2
530419715003088	\$775.00	9638	525161	Year 2
530419715003088	\$775.00	9638	525161	Year 2
530419715003088	\$775.00	9638	525161	Year 2
530419713002022	\$550.00	9638	525161	Year 2
530419713002044	\$775.00	9638	525161	Year 2
530419713002022	\$550.00	9638	525161	Year 2
530419713002022	\$550.00	9638	525161	Year 2
530419713002022	\$550.00	9638	525161	Year 2
530419713002030	\$775.00	9638	525161	Year 2
530419713002030	\$775.00	9638	525161	Year 2
530419713002030	\$775.00	9638	525161	Year 2
530419713002022	\$550.00	9638	525161	Year 2
530419713002030	\$775.00	9638	525161	Year 2
530419713002022	\$550.00	9638	525161	Year 2
530419713002030	\$775.00	9638	525161	Year 2
530419713002022	\$550.00	9638	525161	Year 2
530419713002022	\$550.00	9638	525161	Year 2
530419713002022	\$550.00	9638	525161	Year 2
530419713002030	\$775.00	9638	525161	Year 2
530419713002022	\$550.00	9638	525161	Year 2
530419713002022	\$550.00	9638	525161	Year 2
530419713002022	\$550.00	9638	525161	Year 2
530419713002030	\$775.00	9638	525161	Year 2
530419713002030	\$775.00	9638	525161	Year 2
530419713002030	\$775.00	9638	525161	Year 2
530419713002030	\$775.00	9638	525161	Year 2
530419713002022	\$550.00	9638	525161	Year 2
530419715003084	\$775.00	9638	525161	Year 2
530419715003090	\$775.00	9638	525161	Year 2
530419713002030	\$775.00	9638	525161	Year 2

Please use this tab to report census block information indicating where funding was spent.

Census block information (Federal Information Processing Standard (FIPS) code)	Funding spent per census block	NECA assigned operating company code (OCN)	Study Area Code (SAC)	Indicate whether you're reporting Year 1, Year 2, or Year 3 (please report each year separately)
530419713002030	\$775.00	9638	525161	Year 2
530419713002022	\$550.00	9638	525161	Year 2
530419713002022	\$550.00	9638	525161	Year 2
530419713002022	\$550.00	9638	525161	Year 2
530419713002022	\$550.00	9638	525161	Year 2
530419713002022	\$550.00	9638	525161	Year 2
530419713002029	\$775.00	9638	525161	Year 2
530419713002029	\$775.00	9638	525161	Year 2
530419715003084	\$775.00	9638	525161	Year 2
530419715003084	\$775.00	9638	525161	Year 2
530419713002022	\$550.00	9638	525161	Year 2
530419713002022	\$550.00	9638	525161	Year 2
530419715003093	\$775.00	9638	525161	Year 2
530419713002029	\$775.00	9638	525161	Year 2
530419713002029	\$775.00	9638	525161	Year 2
530419715003094	\$775.00	9638	525161	Year 2
530419713002022	\$550.00	9638	525161	Year 2
530419715003094	\$775.00	9638	525161	Year 2
530419713002025	\$775.00	9638	525161	Year 2
530419713002025	\$775.00	9638	525161	Year 2
530419713002025	\$775.00	9638	525161	Year 2
530419713002025	\$775.00	9638	525161	Year 2
530419713002025	\$775.00	9638	525161	Year 2
530419713002025	\$775.00	9638	525161	Year 2
530419713002025	\$775.00	9638	525161	Year 2
530419713002025	\$775.00	9638	525161	Year 2
530419713002025	\$775.00	9638	525161	Year 2
530419713002025	\$775.00	9638	525161	Year 2
530419713002025	\$775.00	9638	525161	Year 2
530419713002025	\$775.00	9638	525161	Year 2
530419713002025	\$775.00	9638	525161	Year 2
530419713002025	\$775.00	9638	525161	Year 2
530419713002025	\$775.00	9638	525161	Year 2
530090006001070	\$775.00	9638	525161	Year 2
530090006001070	\$775.00	9638	525161	Year 2
530090006001070	\$775.00	9638	525161	Year 2
530659502003045	\$775.00	9638	525161	Year 2
530659502003045	\$775.00	9638	525161	Year 2
530659506002091	\$775.00	9638	525161	Year 2
530659506002091	\$775.00	9638	525161	Year 2
530659506002091	\$775.00	9638	525161	Year 2
530659506002091	\$775.00	9638	525161	Year 2
530659506002091	\$775.00	9638	525161	Year 2
530659502003045	\$775.00	9638	525161	Year 2
530659502003050	\$775.00	9638	525161	Year 2
530659502003050	\$775.00	9638	525161	Year 2
530659506002091	\$775.00	9638	525161	Year 2

Please use this tab to report census block information indicating where funding was spent.

Census block information (Federal Information Processing Standard (FIPS) code)	Funding spent per census block	NECA assigned operating company code (OCN)	Study Area Code (SAC)	Indicate whether you're reporting Year 1, Year 2, or Year 3 (please report each year separately)
530659502003050	\$775.00	9638	525161	Year 2
530659506002091	\$775.00	9638	525161	Year 2
530659502003045	\$775.00	9638	525161	Year 2
530659506002091	\$775.00	9638	525161	Year 2
530659506002091	\$775.00	9638	525161	Year 2
530659506002091	\$775.00	9638	525161	Year 2
530659506002091	\$775.00	9638	525161	Year 2
530659506002091	\$775.00	9638	525161	Year 2
530659506002090	\$775.00	9638	525161	Year 2
530659502003044	\$775.00	9638	525161	Year 2
530659506002091	\$775.00	9638	525161	Year 2
530659506002091	\$775.00	9638	525161	Year 2
530659506002091	\$775.00	9638	525161	Year 2
530659502003045	\$775.00	9638	525161	Year 2
530659506002091	\$775.00	9638	525161	Year 2
530659506002091	\$775.00	9638	525161	Year 2
530659502003048	\$775.00	9638	525161	Year 2
530659502003048	\$775.00	9638	525161	Year 2
530659502003048	\$775.00	9638	525161	Year 2
530659502003048	\$775.00	9638	525161	Year 2
530659502003048	\$775.00	9638	525161	Year 2
530659506002091	\$775.00	9638	525161	Year 2
530659506002091	\$775.00	9638	525161	Year 2
530659506002091	\$775.00	9638	525161	Year 2
530659506002091	\$775.00	9638	525161	Year 2
530659506002093	\$775.00	9638	525161	Year 2
530659506002091	\$775.00	9638	525161	Year 2
530659506002093	\$775.00	9638	525161	Year 2
530659502003048	\$775.00	9638	525161	Year 2
530659506002091	\$775.00	9638	525161	Year 2
530659506002091	\$775.00	9638	525161	Year 2
530659506002091	\$775.00	9638	525161	Year 2
530659506002091	\$775.00	9638	525161	Year 2
530659506002091	\$775.00	9638	525161	Year 2
530659506002091	\$775.00	9638	525161	Year 2
530659506002091	\$775.00	9638	525161	Year 2
530659506002091	\$775.00	9638	525161	Year 2
530659506002132	\$775.00	9638	525161	Year 2
530659506002093	\$775.00	9638	525161	Year 2
530659506002093	\$775.00	9638	525161	Year 2
530659506002105	\$775.00	9638	525161	Year 2
530659506002105	\$775.00	9638	525161	Year 2
530659506002105	\$775.00	9638	525161	Year 2

Please use this tab to report census block information indicating where funding was spent.

Census block information (Federal Information Processing Standard (FIPS) code)	Funding spent per census block	NECA assigned operating company code (OCN)	Study Area Code (SAC)	Indicate whether you're reporting Year 1, Year 2, or Year 3 (please report each year separately)
530659506002093	\$775.00	9638	525161	Year 2
530659506002093	\$775.00	9638	525161	Year 2
530659506002093	\$775.00	9638	525161	Year 2
530659506002093	\$775.00	9638	525161	Year 2
530659506002093	\$775.00	9638	525161	Year 2
530659506002093	\$775.00	9638	525161	Year 2
530659506002105	\$775.00	9638	525161	Year 2
530659506002105	\$775.00	9638	525161	Year 2
530659506002082	\$775.00	9638	525161	Year 2
530659506002105	\$775.00	9638	525161	Year 2
530659506002105	\$775.00	9638	525161	Year 2
530659506002105	\$775.00	9638	525161	Year 2
530659506002105	\$775.00	9638	525161	Year 2
530659506002105	\$775.00	9638	525161	Year 2
530659506002105	\$775.00	9638	525161	Year 2
530659506002094	\$775.00	9638	525161	Year 2
530659506002094	\$775.00	9638	525161	Year 2
530659506002105	\$775.00	9638	525161	Year 2
530659506002105	\$775.00	9638	525161	Year 2
530659506002094	\$775.00	9638	525161	Year 2
530659506002094	\$775.00	9638	525161	Year 2
530659506002094	\$775.00	9638	525161	Year 2
530659506002094	\$775.00	9638	525161	Year 2
530659506002096	\$775.00	9638	525161	Year 2
530659506002094	\$775.00	9638	525161	Year 2
530659506002093	\$775.00	9638	525161	Year 2
530659506002094	\$775.00	9638	525161	Year 2
530659506002093	\$775.00	9638	525161	Year 2
530659506002093	\$775.00	9638	525161	Year 2
530659506002096	\$775.00	9638	525161	Year 2
530659506002096	\$775.00	9638	525161	Year 2
530659506002096	\$775.00	9638	525161	Year 2
530659502003044	\$775.00	9638	525161	Year 2
530659506002094	\$775.00	9638	525161	Year 2
530659506002095	\$775.00	9638	525161	Year 2
530659506002094	\$775.00	9638	525161	Year 2
530659506002095	\$775.00	9638	525161	Year 2
530659506002095	\$775.00	9638	525161	Year 2
530659506002094	\$775.00	9638	525161	Year 2
530659506002094	\$775.00	9638	525161	Year 2

Please use this tab to report census block information indicating where funding was spent.

Census block information (Federal Information Processing Standard (FIPS) code)	Funding spent per census block	NECA assigned operating company code (OCN)	Study Area Code (SAC)	Indicate whether you're reporting Year 1, Year 2, or Year 3 (please report each year separately)
530659506002103	\$775.00	9638	525161	Year 2
530659506002094	\$775.00	9638	525161	Year 2
530659506002103	\$775.00	9638	525161	Year 2
530659506002096	\$775.00	9638	525161	Year 2
530659506002103	\$775.00	9638	525161	Year 2
530659506002082	\$775.00	9638	525161	Year 2
530659506002103	\$775.00	9638	525161	Year 2
530659506002094	\$775.00	9638	525161	Year 2
530659506002094	\$775.00	9638	525161	Year 2
530659506002096	\$775.00	9638	525161	Year 2
530659506002096	\$775.00	9638	525161	Year 2
530659506002103	\$775.00	9638	525161	Year 2
530659502002073	\$775.00	9638	525161	Year 2
530659506002096	\$775.00	9638	525161	Year 2
530659502002073	\$775.00	9638	525161	Year 2
530659506002096	\$775.00	9638	525161	Year 2
530659506002103	\$775.00	9638	525161	Year 2
530659506002096	\$775.00	9638	525161	Year 2
530659506002096	\$775.00	9638	525161	Year 2
530659506002096	\$775.00	9638	525161	Year 2
530659506002096	\$775.00	9638	525161	Year 2
530659506002096	\$775.00	9638	525161	Year 2
530659506002096	\$775.00	9638	525161	Year 2
530659506002096	\$775.00	9638	525161	Year 2
530659502002073	\$775.00	9638	525161	Year 2
530659506002082	\$775.00	9638	525161	Year 2
530659502002073	\$775.00	9638	525161	Year 2
530659506002051	\$775.00	9638	525161	Year 2
530659506002051	\$775.00	9638	525161	Year 2
530659506002051	\$775.00	9638	525161	Year 2
530659506002051	\$775.00	9638	525161	Year 2
530659506002051	\$775.00	9638	525161	Year 2
530659506002051	\$775.00	9638	525161	Year 2
530659506002051	\$775.00	9638	525161	Year 2
530659506002051	\$775.00	9638	525161	Year 2

Please use this tab to report Geocoded Information.

Census block information (Federal Information Processing Standard (FIPS) code)	NECA assigned operating company code (OCN)	Study Area Code (SAC)	Common Language Location Identifier (CLI) code	Latitude (to six decimal places)	Longitude (to six decimal places)	CAF Phase I - Round 1 or Round 2	Indicating whether you are reporting Year 2 or Year 3 (please report each year separately)
530419713002043	9638	525161	NPVNWA01	46.541591	-122.910117	Round 2	Year 2
530419713002035	9638	525161	NPVNWA01	46.543357	-122.904905	Round 2	Year 2
530419713002043	9638	525161	NPVNWA01	46.545172	-122.910197	Round 2	Year 2
530419713002044	9638	525161	NPVNWA01	46.547638	-122.927849	Round 2	Year 2
530419713002044	9638	525161	NPVNWA01	46.547644	-122.92653	Round 2	Year 2
530419715003088	9638	525161	NPVNWA01	46.547664	-122.939555	Round 2	Year 2
530419715003088	9638	525161	NPVNWA01	46.547664	-122.939555	Round 2	Year 2
530419713002044	9638	525161	NPVNWA01	46.547778	-122.930608	Round 2	Year 2
530419713002044	9638	525161	NPVNWA01	46.54794	-122.929196	Round 2	Year 2
530419713002030	9638	525161	NPVNWA01	46.54797	-122.913491	Round 2	Year 2
530419715003088	9638	525161	NPVNWA01	46.548241	-122.940592	Round 2	Year 2
530419715003088	9638	525161	NPVNWA01	46.548251	-122.941638	Round 2	Year 2
530419715003088	9638	525161	NPVNWA01	46.548253	-122.942693	Round 2	Year 2
530419713002022	9638	525161	NPVNWA01	46.548296	-122.907047	Round 2	Year 2
530419713002044	9638	525161	NPVNWA01	46.548803	-122.927848	Round 2	Year 2
530419713002022	9638	525161	NPVNWA01	46.54887	-122.904898	Round 2	Year 2
530419713002022	9638	525161	NPVNWA01	46.54887	-122.904898	Round 2	Year 2
530419713002022	9638	525161	NPVNWA01	46.548875	-122.903253	Round 2	Year 2
530419713002030	9638	525161	NPVNWA01	46.549015	-122.913502	Round 2	Year 2
530419713002030	9638	525161	NPVNWA01	46.549371	-122.913176	Round 2	Year 2
530419713002030	9638	525161	NPVNWA01	46.550102	-122.913475	Round 2	Year 2
530419713002022	9638	525161	NPVNWA01	46.550918	-122.912572	Round 2	Year 2
530419713002030	9638	525161	NPVNWA01	46.552193	-122.925323	Round 2	Year 2
530419713002022	9638	525161	NPVNWA01	46.552421	-122.906501	Round 2	Year 2
530419713002030	9638	525161	NPVNWA01	46.552473	-122.915431	Round 2	Year 2
530419713002022	9638	525161	NPVNWA01	46.554284	-122.908164	Round 2	Year 2
530419713002022	9638	525161	NPVNWA01	46.554776	-122.908491	Round 2	Year 2
530419713002022	9638	525161	NPVNWA01	46.55478	-122.907833	Round 2	Year 2
530419713002022	9638	525161	NPVNWA01	46.55478	-122.907833	Round 2	Year 2
530419713002030	9638	525161	NPVNWA01	46.555032	-122.922963	Round 2	Year 2
530419713002022	9638	525161	NPVNWA01	46.555223	-122.91206	Round 2	Year 2
530419713002022	9638	525161	NPVNWA01	46.555226	-122.910134	Round 2	Year 2
530419713002022	9638	525161	NPVNWA01	46.555645	-122.908494	Round 2	Year 2
530419713002022	9638	525161	NPVNWA01	46.555645	-122.908494	Round 2	Year 2
530419713002022	9638	525161	NPVNWA01	46.555645	-122.908494	Round 2	Year 2
530419713002030	9638	525161	NPVNWA01	46.555841	-122.920794	Round 2	Year 2
530419713002030	9638	525161	NPVNWA01	46.555841	-122.920794	Round 2	Year 2
530419713002030	9638	525161	NPVNWA01	46.55608	-122.923891	Round 2	Year 2
530419713002030	9638	525161	NPVNWA01	46.557692	-122.921766	Round 2	Year 2
530419713002022	9638	525161	NPVNWA01	46.558732	-122.905008	Round 2	Year 2
530419715003084	9638	525161	NPVNWA01	46.558878	-122.969612	Round 2	Year 2
530419715003090	9638	525161	NPVNWA01	46.559221	-122.948151	Round 2	Year 2
530419713002030	9638	525161	NPVNWA01	46.559222	-122.92048	Round 2	Year 2
530419713002030	9638	525161	NPVNWA01	46.559222	-122.92048	Round 2	Year 2
530419713002022	9638	525161	NPVNWA01	46.559806	-122.908144	Round 2	Year 2
530419713002022	9638	525161	NPVNWA01	46.560421	-122.910185	Round 2	Year 2
530419713002022	9638	525161	NPVNWA01	46.560428	-122.911181	Round 2	Year 2
530419713002022	9638	525161	NPVNWA01	46.560428	-122.911181	Round 2	Year 2
530419713002022	9638	525161	NPVNWA01	46.560428	-122.911181	Round 2	Year 2
530419713002029	9638	525161	NPVNWA01	46.560625	-122.915808	Round 2	Year 2
530419713002029	9638	525161	NPVNWA01	46.560849	-122.918963	Round 2	Year 2
530419715003084	9638	525161	NPVNWA01	46.560945	-122.96874	Round 2	Year 2
530419715003084	9638	525161	NPVNWA01	46.560948	-122.969655	Round 2	Year 2
530419713002022	9638	525161	NPVNWA01	46.56109	-122.903153	Round 2	Year 2

Please use this tab to report Geocoded Information.

Census block information (Federal Information Processing Standard (FIPS) code)	NECA assigned operating company code (OCN)	Study Area Code (SAC)	Common Language Location Identifier (CLI) code	Latitude (to six decimal places)	Longitude (to six decimal places)	CAF Phase I - Round 1 or Round 2	Indicating whether you are reporting Year 2 or Year 3 (please report each year separately)
530419713002022	9638	525161	NPVNWA01	46.561208	-122.912171	Round 2	Year 2
530419715003093	9638	525161	NPVNWA01	46.561261	-122.933978	Round 2	Year 2
530419713002029	9638	525161	NPVNWA01	46.561418	-122.915464	Round 2	Year 2
530419713002029	9638	525161	NPVNWA01	46.561418	-122.915157	Round 2	Year 2
530419715003094	9638	525161	NPVNWA01	46.561502	-122.933294	Round 2	Year 2
530419713002022	9638	525161	NPVNWA01	46.561747	-122.903395	Round 2	Year 2
530419715003094	9638	525161	NPVNWA01	46.561831	-122.933404	Round 2	Year 2
530419713002025	9638	525161	NPVNWA01	46.561874	-122.913751	Round 2	Year 2
530419713002025	9638	525161	NPVNWA01	46.56235	-122.91701	Round 2	Year 2
530419713002025	9638	525161	NPVNWA01	46.562523	-122.9146	Round 2	Year 2
530419713002025	9638	525161	NPVNWA01	46.563882	-122.913702	Round 2	Year 2
530419713002025	9638	525161	NPVNWA01	46.563882	-122.913702	Round 2	Year 2
530419713002025	9638	525161	NPVNWA01	46.563882	-122.913702	Round 2	Year 2
530419713002025	9638	525161	NPVNWA01	46.563882	-122.913702	Round 2	Year 2
530419713002025	9638	525161	NPVNWA01	46.565217	-122.913675	Round 2	Year 2
530419713002025	9638	525161	NPVNWA01	46.565217	-122.913675	Round 2	Year 2
530419713002025	9638	525161	NPVNWA01	46.565723	-122.913644	Round 2	Year 2
530419713002025	9638	525161	NPVNWA01	46.565723	-122.913644	Round 2	Year 2
530419713002025	9638	525161	NPVNWA01	46.565723	-122.913644	Round 2	Year 2
530090006001070	9638	525161	JOYCWA01	48.134413	-123.806555	Round 2	Year 2
530090006001070	9638	525161	JOYCWA01	48.135289	-123.806545	Round 2	Year 2
530090006001070	9638	525161	JOYCWA01	48.139667	-123.793915	Round 2	Year 2
530659502003045	9638	525161	CLVLWA01	48.447322	-117.886243	Round 2	Year 2
530659502003045	9638	525161	CLVLWA01	48.448266	-117.886635	Round 2	Year 2
530659506002091	9638	525161	CLVLWA01	48.4492	-117.869157	Round 2	Year 2
530659506002091	9638	525161	CLVLWA01	48.4492	-117.869157	Round 2	Year 2
530659506002091	9638	525161	CLVLWA01	48.449897	-117.869802	Round 2	Year 2
530659506002091	9638	525161	CLVLWA01	48.449897	-117.869802	Round 2	Year 2
530659502003045	9638	525161	CLVLWA01	48.452602	-117.889262	Round 2	Year 2
530659502003050	9638	525161	CLVLWA01	48.453479	-117.890944	Round 2	Year 2
530659502003050	9638	525161	CLVLWA01	48.453479	-117.890944	Round 2	Year 2
530659506002091	9638	525161	CLVLWA01	48.454107	-117.868791	Round 2	Year 2
530659502003050	9638	525161	CLVLWA01	48.454595	-117.891076	Round 2	Year 2
530659506002091	9638	525161	CLVLWA01	48.455473	-117.869433	Round 2	Year 2
530659502003045	9638	525161	CLVLWA01	48.455526	-117.888139	Round 2	Year 2
530659506002091	9638	525161	CLVLWA01	48.455545	-117.873996	Round 2	Year 2
530659506002091	9638	525161	CLVLWA01	48.455545	-117.873996	Round 2	Year 2
530659506002091	9638	525161	CLVLWA01	48.455545	-117.873996	Round 2	Year 2
530659506002091	9638	525161	CLVLWA01	48.455545	-117.873996	Round 2	Year 2
530659506002091	9638	525161	CLVLWA01	48.456329	-117.8744	Round 2	Year 2
530659506002090	9638	525161	CLVLWA01	48.456409	-117.86824	Round 2	Year 2
530659502003044	9638	525161	CLVLWA01	48.456714	-117.889768	Round 2	Year 2
530659506002091	9638	525161	CLVLWA01	48.456844	-117.874729	Round 2	Year 2
530659506002091	9638	525161	CLVLWA01	48.456844	-117.874729	Round 2	Year 2
530659506002091	9638	525161	CLVLWA01	48.457148	-117.8705	Round 2	Year 2
530659502003045	9638	525161	CLVLWA01	48.457258	-117.887796	Round 2	Year 2
530659506002091	9638	525161	CLVLWA01	48.457699	-117.875227	Round 2	Year 2
530659506002091	9638	525161	CLVLWA01	48.457987	-117.870696	Round 2	Year 2
530659502003048	9638	525161	CLVLWA01	48.458471	-117.885284	Round 2	Year 2
530659502003048	9638	525161	CLVLWA01	48.458471	-117.885284	Round 2	Year 2
530659502003048	9638	525161	CLVLWA01	48.458471	-117.885284	Round 2	Year 2
530659502003048	9638	525161	CLVLWA01	48.458471	-117.885284	Round 2	Year 2
530659506002091	9638	525161	CLVLWA01	48.458886	-117.875922	Round 2	Year 2
530659502003048	9638	525161	CLVLWA01	48.459062	-117.883815	Round 2	Year 2

Please use this tab to report Geocoded Information.

Census block information (Federal Information Processing Standard (FIPS) code)	NECA assigned operating company code (OCN)	Study Area Code (SAC)	Common Language Location Identifier (CLI) code	Latitude (to six decimal places)	Longitude (to six decimal places)	CAF Phase I - Round 1 or Round 2	Indicating whether you are reporting Year 2 or Year 3 (please report each year separately)
530659506002091	9638	525161	CLVLWA01	48.459221	-117.871197	Round 2	Year 2
530659506002091	9638	525161	CLVLWA01	48.459221	-117.871197	Round 2	Year 2
530659506002091	9638	525161	CLVLWA01	48.459228	-117.869648	Round 2	Year 2
530659506002093	9638	525161	CLVLWA01	48.45924	-117.8687	Round 2	Year 2
530659506002091	9638	525161	CLVLWA01	48.45935	-117.872817	Round 2	Year 2
530659506002093	9638	525161	CLVLWA01	48.459786	-117.867689	Round 2	Year 2
530659502003048	9638	525161	CLVLWA01	48.459858	-117.88478	Round 2	Year 2
530659506002091	9638	525161	CLVLWA01	48.459998	-117.873713	Round 2	Year 2
530659506002091	9638	525161	CLVLWA01	48.459998	-117.873713	Round 2	Year 2
530659506002091	9638	525161	CLVLWA01	48.459998	-117.873713	Round 2	Year 2
530659506002091	9638	525161	CLVLWA01	48.459998	-117.873713	Round 2	Year 2
530659506002091	9638	525161	CLVLWA01	48.460003	-117.873232	Round 2	Year 2
530659506002091	9638	525161	CLVLWA01	48.460009	-117.872749	Round 2	Year 2
530659506002091	9638	525161	CLVLWA01	48.460035	-117.874088	Round 2	Year 2
530659506002091	9638	525161	CLVLWA01	48.460037	-117.870344	Round 2	Year 2
530659506002132	9638	525161	CLVLWA01	48.460271	-117.8787	Round 2	Year 2
530659506002093	9638	525161	CLVLWA01	48.460292	-117.875707	Round 2	Year 2
530659506002093	9638	525161	CLVLWA01	48.460444	-117.876763	Round 2	Year 2
530659506002105	9638	525161	CLVLWA01	48.460563	-117.881606	Round 2	Year 2
530659506002105	9638	525161	CLVLWA01	48.460563	-117.881606	Round 2	Year 2
530659506002105	9638	525161	CLVLWA01	48.460563	-117.881606	Round 2	Year 2
530659506002105	9638	525161	CLVLWA01	48.460563	-117.881606	Round 2	Year 2
530659506002093	9638	525161	CLVLWA01	48.460585	-117.874784	Round 2	Year 2
530659506002093	9638	525161	CLVLWA01	48.460634	-117.872642	Round 2	Year 2
530659506002093	9638	525161	CLVLWA01	48.460634	-117.872642	Round 2	Year 2
530659506002093	9638	525161	CLVLWA01	48.460638	-117.871565	Round 2	Year 2
530659506002093	9638	525161	CLVLWA01	48.460658	-117.869082	Round 2	Year 2
530659506002093	9638	525161	CLVLWA01	48.460658	-117.869082	Round 2	Year 2
530659506002105	9638	525161	CLVLWA01	48.46075	-117.879918	Round 2	Year 2
530659506002105	9638	525161	CLVLWA01	48.460792	-117.881403	Round 2	Year 2
530659506002105	9638	525161	CLVLWA01	48.460932	-117.879465	Round 2	Year 2
530659506002082	9638	525161	CLVLWA01	48.461064	-117.867094	Round 2	Year 2
530659506002105	9638	525161	CLVLWA01	48.461093	-117.878307	Round 2	Year 2
530659506002105	9638	525161	CLVLWA01	48.461236	-117.87773	Round 2	Year 2
530659506002105	9638	525161	CLVLWA01	48.461241	-117.879921	Round 2	Year 2
530659506002105	9638	525161	CLVLWA01	48.461273	-117.879578	Round 2	Year 2
530659506002105	9638	525161	CLVLWA01	48.461284	-117.879463	Round 2	Year 2
530659506002105	9638	525161	CLVLWA01	48.461284	-117.879463	Round 2	Year 2
530659506002094	9638	525161	CLVLWA01	48.461387	-117.875038	Round 2	Year 2
530659506002094	9638	525161	CLVLWA01	48.4614	-117.875619	Round 2	Year 2
530659506002105	9638	525161	CLVLWA01	48.461401	-117.878568	Round 2	Year 2
530659506002105	9638	525161	CLVLWA01	48.461468	-117.878361	Round 2	Year 2
530659506002094	9638	525161	CLVLWA01	48.461475	-117.873179	Round 2	Year 2
530659506002094	9638	525161	CLVLWA01	48.461496	-117.874444	Round 2	Year 2
530659506002094	9638	525161	CLVLWA01	48.461509	-117.873815	Round 2	Year 2
530659506002096	9638	525161	CLVLWA01	48.461511	-117.881969	Round 2	Year 2
530659506002094	9638	525161	CLVLWA01	48.461514	-117.876322	Round 2	Year 2
530659506002093	9638	525161	CLVLWA01	48.461517	-117.871552	Round 2	Year 2
530659506002094	9638	525161	CLVLWA01	48.461569	-117.877018	Round 2	Year 2
530659506002093	9638	525161	CLVLWA01	48.461611	-117.870484	Round 2	Year 2
530659506002094	9638	525161	CLVLWA01	48.461652	-117.872667	Round 2	Year 2
530659506002093	9638	525161	CLVLWA01	48.461669	-117.86911	Round 2	Year 2
530659506002093	9638	525161	CLVLWA01	48.461669	-117.86911	Round 2	Year 2
530659506002096	9638	525161	CLVLWA01	48.461756	-117.882162	Round 2	Year 2
530659506002096	9638	525161	CLVLWA01	48.46176	-117.881067	Round 2	Year 2

Please use this tab to report Geocoded Information.

Census block information (Federal Information Processing Standard (FIPS) code)	NECA assigned operating company code (OCN)	Study Area Code (SAC)	Common Language Location Identifier (CLI) code	Latitude (to six decimal places)	Longitude (to six decimal places)	CAF Phase I - Round 1 or Round 2	Indicating whether you are reporting Year 2 or Year 3 (please report each year separately)
530659506002096	9638	525161	CLVLWA01	48.461819	-117.879875	Round 2	Year 2
530659506002096	9638	525161	CLVLWA01	48.461931	-117.878593	Round 2	Year 2
530659502003044	9638	525161	CLVLWA01	48.461964	-117.889391	Round 2	Year 2
530659506002094	9638	525161	CLVLWA01	48.462218	-117.872385	Round 2	Year 2
530659506002095	9638	525161	CLVLWA01	48.462222	-117.874071	Round 2	Year 2
530659506002094	9638	525161	CLVLWA01	48.462416	-117.871765	Round 2	Year 2
530659506002095	9638	525161	CLVLWA01	48.462438	-117.876809	Round 2	Year 2
530659506002095	9638	525161	CLVLWA01	48.462504	-117.874794	Round 2	Year 2
530659506002094	9638	525161	CLVLWA01	48.462535	-117.871153	Round 2	Year 2
530659506002094	9638	525161	CLVLWA01	48.462553	-117.870586	Round 2	Year 2
530659506002094	9638	525161	CLVLWA01	48.462585	-117.869963	Round 2	Year 2
530659506002094	9638	525161	CLVLWA01	48.462631	-117.869226	Round 2	Year 2
530659506002094	9638	525161	CLVLWA01	48.462747	-117.86856	Round 2	Year 2
530659506002095	9638	525161	CLVLWA01	48.463066	-117.872178	Round 2	Year 2
530659506002095	9638	525161	CLVLWA01	48.463173	-117.877272	Round 2	Year 2
530659506002094	9638	525161	CLVLWA01	48.463185	-117.868201	Round 2	Year 2
530659506002095	9638	525161	CLVLWA01	48.463355	-117.875324	Round 2	Year 2
530659506002096	9638	525161	CLVLWA01	48.463368	-117.879301	Round 2	Year 2
530659506002095	9638	525161	CLVLWA01	48.463464	-117.870871	Round 2	Year 2
530659506002094	9638	525161	CLVLWA01	48.463603	-117.867787	Round 2	Year 2
530659506002096	9638	525161	CLVLWA01	48.463701	-117.883667	Round 2	Year 2
530659506002096	9638	525161	CLVLWA01	48.463817	-117.879509	Round 2	Year 2
530659506002082	9638	525161	CLVLWA01	48.463874	-117.858765	Round 2	Year 2
530659506002095	9638	525161	CLVLWA01	48.463875	-117.869315	Round 2	Year 2
530659506002082	9638	525161	CLVLWA01	48.463885	-117.859165	Round 2	Year 2
530659506002095	9638	525161	CLVLWA01	48.464007	-117.873291	Round 2	Year 2
530659506002095	9638	525161	CLVLWA01	48.464207	-117.87113	Round 2	Year 2
530659506002096	9638	525161	CLVLWA01	48.464388	-117.88223	Round 2	Year 2
530659506002096	9638	525161	CLVLWA01	48.464418	-117.881085	Round 2	Year 2
530659506002096	9638	525161	CLVLWA01	48.464429	-117.884255	Round 2	Year 2
530659506002096	9638	525161	CLVLWA01	48.464429	-117.884255	Round 2	Year 2
530659506002096	9638	525161	CLVLWA01	48.46447	-117.879927	Round 2	Year 2
530659506002096	9638	525161	CLVLWA01	48.464521	-117.88331	Round 2	Year 2
530659506002094	9638	525161	CLVLWA01	48.464671	-117.876569	Round 2	Year 2
530659506002082	9638	525161	CLVLWA01	48.464752	-117.864787	Round 2	Year 2
530659506002096	9638	525161	CLVLWA01	48.464887	-117.882529	Round 2	Year 2
530659506002094	9638	525161	CLVLWA01	48.464924	-117.875593	Round 2	Year 2
530659506002094	9638	525161	CLVLWA01	48.464988	-117.869277	Round 2	Year 2
530659506002094	9638	525161	CLVLWA01	48.46502	-117.877412	Round 2	Year 2
530659506002096	9638	525161	CLVLWA01	48.465153	-117.884834	Round 2	Year 2
530659506002096	9638	525161	CLVLWA01	48.465319	-117.883653	Round 2	Year 2
530659506002094	9638	525161	CLVLWA01	48.465329	-117.878389	Round 2	Year 2
530659506002094	9638	525161	CLVLWA01	48.465366	-117.870989	Round 2	Year 2
530659506002096	9638	525161	CLVLWA01	48.465374	-117.88213	Round 2	Year 2
530659506002096	9638	525161	CLVLWA01	48.465459	-117.885258	Round 2	Year 2
530659506002096	9638	525161	CLVLWA01	48.465459	-117.885258	Round 2	Year 2
530659506002094	9638	525161	CLVLWA01	48.465587	-117.87243	Round 2	Year 2
530659506002094	9638	525161	CLVLWA01	48.465598	-117.873639	Round 2	Year 2
530659506002082	9638	525161	CLVLWA01	48.465661	-117.858264	Round 2	Year 2
530659506002094	9638	525161	CLVLWA01	48.465674	-117.877168	Round 2	Year 2
530659506002094	9638	525161	CLVLWA01	48.465779	-117.878264	Round 2	Year 2
530659506002094	9638	525161	CLVLWA01	48.465808	-117.870327	Round 2	Year 2
530659506002094	9638	525161	CLVLWA01	48.465948	-117.877168	Round 2	Year 2
530659506002103	9638	525161	CLVLWA01	48.466401	-117.86912	Round 2	Year 2

Please use this tab to report Geocoded Information.

Census block information (Federal Information Processing Standard (FIPS) code)	NECA assigned operating company code (OCN)	Study Area Code (SAC)	Common Language Location Identifier (CLL) code	Latitude (to six decimal places)	Longitude (to six decimal places)	CAF Phase I - Round 1 or Round 2	Indicating whether you are reporting Year 2 or Year 3 (please report each year separately)
530659506002094	9638	525161	CLVLWA01	48.466479	-117.877078	Round 2	Year 2
530659506002103	9638	525161	CLVLWA01	48.466499	-117.867909	Round 2	Year 2
530659506002096	9638	525161	CLVLWA01	48.466574	-117.885876	Round 2	Year 2
530659506002103	9638	525161	CLVLWA01	48.466604	-117.869889	Round 2	Year 2
530659506002082	9638	525161	CLVLWA01	48.466664	-117.851475	Round 2	Year 2
530659506002103	9638	525161	CLVLWA01	48.466742	-117.8713	Round 2	Year 2
530659506002094	9638	525161	CLVLWA01	48.466759	-117.875781	Round 2	Year 2
530659506002094	9638	525161	CLVLWA01	48.466808	-117.87927	Round 2	Year 2
530659506002096	9638	525161	CLVLWA01	48.466866	-117.881706	Round 2	Year 2
530659506002096	9638	525161	CLVLWA01	48.466866	-117.881706	Round 2	Year 2
530659506002103	9638	525161	CLVLWA01	48.466876	-117.873737	Round 2	Year 2
530659502002073	9638	525161	CLVLWA01	48.467454	-117.877865	Round 2	Year 2
530659506002096	9638	525161	CLVLWA01	48.467616	-117.8831	Round 2	Year 2
530659502002073	9638	525161	CLVLWA01	48.467681	-117.876946	Round 2	Year 2
530659506002096	9638	525161	CLVLWA01	48.467832	-117.886439	Round 2	Year 2
530659506002103	9638	525161	CLVLWA01	48.467955	-117.875149	Round 2	Year 2
530659506002096	9638	525161	CLVLWA01	48.46819	-117.883145	Round 2	Year 2
530659506002096	9638	525161	CLVLWA01	48.46873	-117.886691	Round 2	Year 2
530659506002096	9638	525161	CLVLWA01	48.468823	-117.883604	Round 2	Year 2
530659506002096	9638	525161	CLVLWA01	48.469645	-117.887028	Round 2	Year 2
530659506002096	9638	525161	CLVLWA01	48.470596	-117.890073	Round 2	Year 2
530659506002096	9638	525161	CLVLWA01	48.470596	-117.890073	Round 2	Year 2
530659506002096	9638	525161	CLVLWA01	48.470827	-117.890248	Round 2	Year 2
530659502002073	9638	525161	CLVLWA01	48.471073	-117.871045	Round 2	Year 2
530659506002082	9638	525161	CLVLWA01	48.477603	-117.821619	Round 2	Year 2
530659502002073	9638	525161	CLVLWA01	48.477985	-117.877835	Round 2	Year 2
530659506002051	9638	525161	CLVLWA01	48.483464	-117.776518	Round 2	Year 2
530659506002051	9638	525161	CLVLWA01	48.483464	-117.776517	Round 2	Year 2
530659506002051	9638	525161	CLVLWA01	48.486502	-117.77576	Round 2	Year 2
530659506002051	9638	525161	CLVLWA01	48.487512	-117.781495	Round 2	Year 2
530659506002051	9638	525161	CLVLWA01	48.490241	-117.781524	Round 2	Year 2
530659506002051	9638	525161	CLVLWA01	48.494921	-117.783928	Round 2	Year 2

Instructions: Please use this tab to report duplicated (if two or more locations have identical latitude and longitude coordinates) Geocoded information and provide an explanation for the duplication (e.g., two apartments that are vertically aligned).

Census block information (Federal Information Processing Standard (FIPS) code)	NECA assigned operating company code (OCN)	Study Area Code (SAC)	Common Language Location Identifier (CLLI) code	Latitude (to six decimal places)	Longitude (to six decimal places)	CAF Phase 1 - Round 1 or Round 2	Indicating whether you are reporting Year 2 or Year 3 (please report each year separately)	Explanation
530419715003088	9638	525161	NPVNWA01	46.547664	-122.939555	Round 2	Year 2	Multi-Dwelling Unit
530419715003088	9638	525161	NPVNWA01	46.547664	-122.939555	Round 2	Year 2	Multi-Dwelling Unit
530419713002022	9638	525161	NPVNWA01	46.54887	-122.904898	Round 2	Year 2	Unique Addresses without Unit Number Geocoded to the same location
530419713002022	9638	525161	NPVNWA01	46.54887	-122.904898	Round 2	Year 2	Multi-Dwelling Unit
530419713002022	9638	525161	NPVNWA01	46.55478	-122.907833	Round 2	Year 2	Unique Addresses without Unit Number Geocoded to the same location
530419713002022	9638	525161	NPVNWA01	46.55478	-122.907833	Round 2	Year 2	Multi-Dwelling Unit
530419713002022	9638	525161	NPVNWA01	46.555645	-122.908494	Round 2	Year 2	Unique Addresses without Unit Number Geocoded to the same location
530419713002022	9638	525161	NPVNWA01	46.555645	-122.908494	Round 2	Year 2	Multi-Dwelling Unit
530419713002022	9638	525161	NPVNWA01	46.555645	-122.908494	Round 2	Year 2	Multi-Dwelling Unit
530419713002030	9638	525161	NPVNWA01	46.555841	-122.920794	Round 2	Year 2	Unique Addresses without Unit Number Geocoded to the same location
530419713002030	9638	525161	NPVNWA01	46.555841	-122.920794	Round 2	Year 2	Multi-Dwelling Unit
530419713002030	9638	525161	NPVNWA01	46.559222	-122.92048	Round 2	Year 2	Unique Addresses without Unit Number Geocoded to the same location
530419713002030	9638	525161	NPVNWA01	46.559222	-122.92048	Round 2	Year 2	Multi-Dwelling Unit
530419713002022	9638	525161	NPVNWA01	46.560428	-122.911181	Round 2	Year 2	Unique Addresses without Unit Number Geocoded to the same location
530419713002022	9638	525161	NPVNWA01	46.560428	-122.911181	Round 2	Year 2	Multi-Dwelling Unit
530419713002022	9638	525161	NPVNWA01	46.560428	-122.911181	Round 2	Year 2	Multi-Dwelling Unit
530419713002025	9638	525161	NPVNWA01	46.563882	-122.913702	Round 2	Year 2	Unique Addresses without Unit Number Geocoded to the same location
530419713002025	9638	525161	NPVNWA01	46.563882	-122.913702	Round 2	Year 2	Unique Addresses without Unit Number Geocoded to the same location
530419713002025	9638	525161	NPVNWA01	46.563882	-122.913702	Round 2	Year 2	Unique Addresses without Unit Number Geocoded to the same location
530419713002025	9638	525161	NPVNWA01	46.563882	-122.913702	Round 2	Year 2	Unique Addresses without Unit Number Geocoded to the same location
530419713002025	9638	525161	NPVNWA01	46.565217	-122.913675	Round 2	Year 2	Unique Addresses without Unit Number Geocoded to the same location
530419713002025	9638	525161	NPVNWA01	46.565217	-122.913675	Round 2	Year 2	Unique Addresses without Unit Number Geocoded to the same location
530419713002025	9638	525161	NPVNWA01	46.565723	-122.913644	Round 2	Year 2	Unique Addresses without Unit Number Geocoded to the same location
530419713002025	9638	525161	NPVNWA01	46.565723	-122.913644	Round 2	Year 2	Unique Addresses without Unit Number Geocoded to the same location
530419713002025	9638	525161	NPVNWA01	46.565723	-122.913644	Round 2	Year 2	Unique Addresses without Unit Number Geocoded to the same location
530659506002091	9638	525161	CLVLWA01	48.4492	-117.869157	Round 2	Year 2	Unique Addresses without Unit Number Geocoded to the same location
530659506002091	9638	525161	CLVLWA01	48.4492	-117.869157	Round 2	Year 2	Unique Addresses without Unit Number Geocoded to the same location
530659506002091	9638	525161	CLVLWA01	48.449897	-117.869802	Round 2	Year 2	Unique Addresses without Unit Number Geocoded to the same location
530659506002091	9638	525161	CLVLWA01	48.449897	-117.869802	Round 2	Year 2	Unique Addresses without Unit Number Geocoded to the same location
530659502003050	9638	525161	CLVLWA01	48.453479	-117.890944	Round 2	Year 2	Unique Addresses without Unit Number Geocoded to the same location

Instructions: Please use this tab to report duplicated (if two or more locations have identical latitude and longitude coordinates) Geocoded information and provide an explanation for the duplication (e.g., two apartments that are vertically aligned).

Census block information (Federal Information Processing Standard (FIPS) code)	NECA assigned operating company code (OCN)	Study Area Code (SAC)	Common Language Location Identifier (CLLI) code	Latitude (to six decimal places)	Longitude (to six decimal places)	CAF Phase 1 - Round 1 or Round 2	Indicating whether you are reporting Year 2 or Year 3 (please report each year separately)	Explanation
530659502003050	9638	525161	CLVLWA01	48.453479	-117.890944	Round 2	Year 2	Multi-Dwelling Unit
530659506002091	9638	525161	CLVLWA01	48.455545	-117.873996	Round 2	Year 2	Multi-Dwelling Unit
530659506002091	9638	525161	CLVLWA01	48.455545	-117.873996	Round 2	Year 2	Unique Addresses without Unit Number Geocoded to the same location
530659506002091	9638	525161	CLVLWA01	48.455545	-117.873996	Round 2	Year 2	Unique Addresses without Unit Number Geocoded to the same location
530659506002091	9638	525161	CLVLWA01	48.455545	-117.873996	Round 2	Year 2	Unique Addresses without Unit Number Geocoded to the same location
530659506002091	9638	525161	CLVLWA01	48.456844	-117.874729	Round 2	Year 2	Unique Addresses without Unit Number Geocoded to the same location
530659506002091	9638	525161	CLVLWA01	48.456844	-117.874729	Round 2	Year 2	Unique Addresses without Unit Number Geocoded to the same location
530659502003048	9638	525161	CLVLWA01	48.458471	-117.885284	Round 2	Year 2	Unique Addresses without Unit Number Geocoded to the same location
530659502003048	9638	525161	CLVLWA01	48.458471	-117.885284	Round 2	Year 2	Multi-Dwelling Unit
530659502003048	9638	525161	CLVLWA01	48.458471	-117.885284	Round 2	Year 2	Multi-Dwelling Unit
530659502003048	9638	525161	CLVLWA01	48.458471	-117.885284	Round 2	Year 2	Multi-Dwelling Unit
530659506002091	9638	525161	CLVLWA01	48.459221	-117.871197	Round 2	Year 2	Unique Addresses without Unit Number Geocoded to the same location
530659506002091	9638	525161	CLVLWA01	48.459221	-117.871197	Round 2	Year 2	Multi-Dwelling Unit
530659506002091	9638	525161	CLVLWA01	48.459998	-117.873713	Round 2	Year 2	Unique Addresses without Unit Number Geocoded to the same location
530659506002091	9638	525161	CLVLWA01	48.459998	-117.873713	Round 2	Year 2	Multi-Dwelling Unit
530659506002091	9638	525161	CLVLWA01	48.459998	-117.873713	Round 2	Year 2	Unique Addresses without Unit Number Geocoded to the same location
530659506002091	9638	525161	CLVLWA01	48.459998	-117.873713	Round 2	Year 2	Multi-Dwelling Unit
530659506002105	9638	525161	CLVLWA01	48.460563	-117.881606	Round 2	Year 2	Unique Addresses without Unit Number Geocoded to the same location
530659506002105	9638	525161	CLVLWA01	48.460563	-117.881606	Round 2	Year 2	Multi-Dwelling Unit
530659506002105	9638	525161	CLVLWA01	48.460563	-117.881606	Round 2	Year 2	Multi-Dwelling Unit
530659506002093	9638	525161	CLVLWA01	48.460634	-117.872642	Round 2	Year 2	Unique Addresses without Unit Number Geocoded to the same location
530659506002093	9638	525161	CLVLWA01	48.460634	-117.872642	Round 2	Year 2	Multi-Dwelling Unit
530659506002093	9638	525161	CLVLWA01	48.460658	-117.869082	Round 2	Year 2	Unique Addresses without Unit Number Geocoded to the same location
530659506002093	9638	525161	CLVLWA01	48.460658	-117.869082	Round 2	Year 2	Unique Addresses without Unit Number Geocoded to the same location
530659506002105	9638	525161	CLVLWA01	48.461284	-117.879463	Round 2	Year 2	Unique Addresses without Unit Number Geocoded to the same location
530659506002105	9638	525161	CLVLWA01	48.461284	-117.879463	Round 2	Year 2	Multi-Dwelling Unit
530659506002093	9638	525161	CLVLWA01	48.461669	-117.86911	Round 2	Year 2	Unique Addresses without Unit Number Geocoded to the same location
530659506002093	9638	525161	CLVLWA01	48.461669	-117.86911	Round 2	Year 2	Unique Addresses without Unit Number Geocoded to the same location
530659506002096	9638	525161	CLVLWA01	48.464429	-117.884255	Round 2	Year 2	Unique Addresses without Unit Number Geocoded to the same location
530659506002096	9638	525161	CLVLWA01	48.464429	-117.884255	Round 2	Year 2	Multi-Dwelling Unit
530659506002096	9638	525161	CLVLWA01	48.465459	-117.885258	Round 2	Year 2	Unique Addresses without Unit Number Geocoded to the same location
530659506002096	9638	525161	CLVLWA01	48.465459	-117.885258	Round 2	Year 2	Multi-Dwelling Unit

