







**Exhibit A**

A map of the Company's service territory



***Proprietary and Confidential***

This document may not be reproduced or distributed without prior written permission from NW Natural.

	NW Natural High Pressure Gas Mains
	Williams Gas Pipeline West
	Coos County Pipeline
	KB Pipeline
	NW Natural Service Centers

**Exhibit B**

The Company's Financial Statements from the Year-Ended 2007 and the Quarter-Ended March 31, 2008.