

Exhibit No. 10
Docket No. UE-06 _____

**BEFORE THE
WASHINGTON UTILITIES AND TRANSPORTATION COMMISSION**

In the Matter of the Application of

PACIFICORP,

For an Order Authorizing the Sale of Its
Interest in the Centralia Transmission Line

Docket No. UE-06 _____

APPLICATION

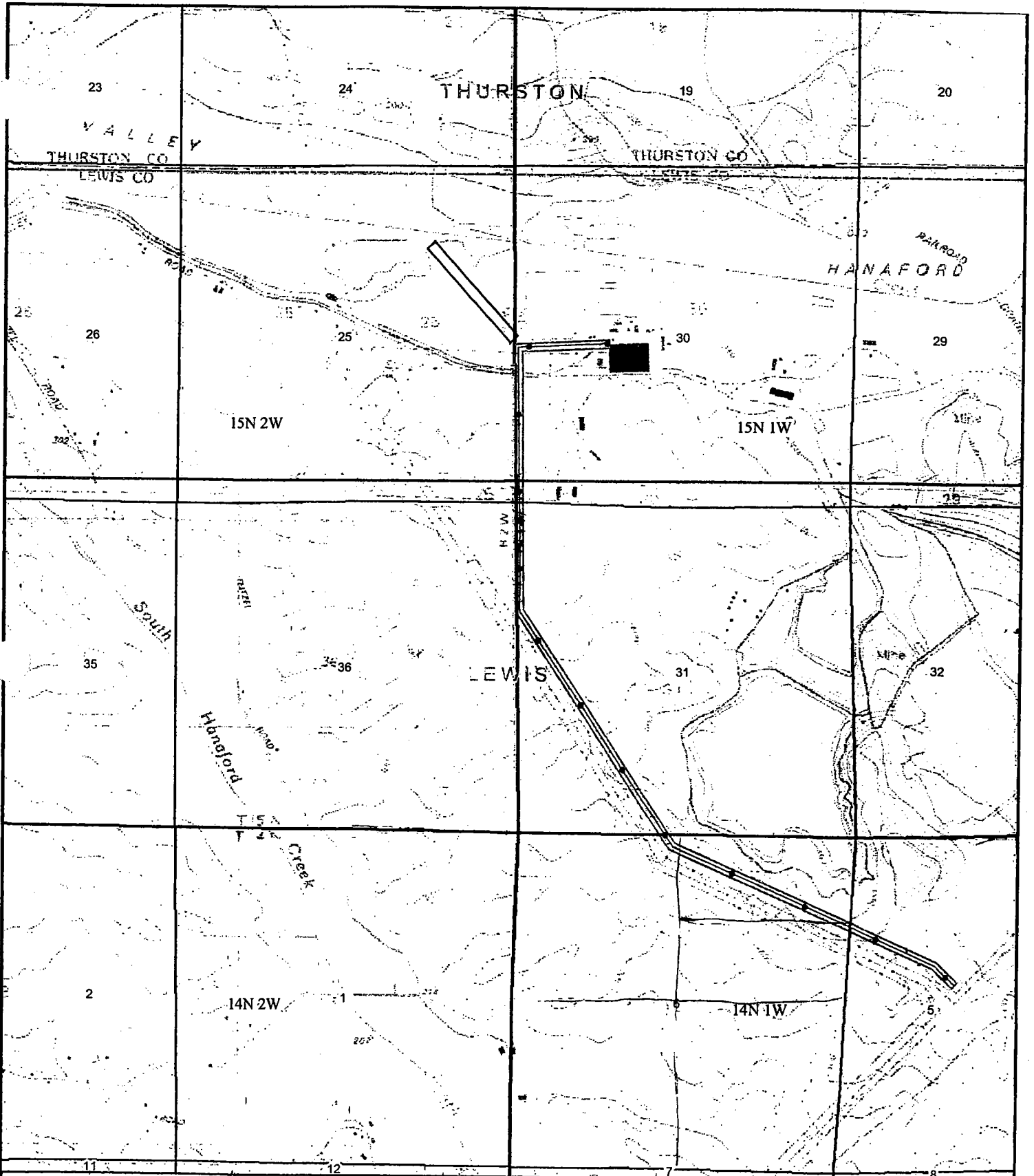
RECEIVED
RECORDS MANAGEMENT
06 JAN -5 AM 9:31
STATE OF WASH.
UTIL. AND TRANSP.
COMMISSION

PACIFICORP

APPLICATION EXHIBIT NO. 10

Map of the Centralia Transmission Line




January 2006



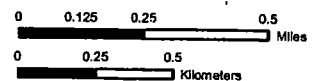
PACIFICORP
Geographic Information System



— Transmission Line Easements

-  Pipeline
-  Railroad
-  Transmission Line

Centralia



PacificCorp Copyright - 2005
Data are collected from a variety of City, County, State,
Federal and Private sources. PacificCorp GIS makes no
warranty as to the accuracy, reliability, or completeness
of this data for individual or aggregate use.
July 28, 2005

S:\Property_Management\GIS\Gdatabases\MXD\client\KatherineHill\Centralia\centralia072705.mxd