

WUCC Complaint Form

Requester Information

Your Name:

scot hattenburg

Your Company:

M&L Construction Inc.

Your Phone Number:

15099914129

Your Email:

scot@mandlconstruction.net

Your Address:

PO box 6311

4103 e dalke ave

Your City:

Spokane

Your State:

WA

Your Zip:

99217

Was a locate requested from the call center? Yes No

Ticket Number:

22296517

Ticket Date:

07/08/2022

Violation Information

Alleged Violation/Damage:

RCW 19.122.030 Must call for marking two (2) full business days prior to digging.

Other

Section of Law Violated:

failure to mark a gas line, original mark wa

Alleged Violation Date:

07/18/2022

Address of alleged violation:

1628 E 16th ave

City of Alleged Violation:

Spokane

State of Alleged Violation:

Wa

Zip of Alleged Violation:

99203

Case 22-030

Basic Description:

We were using a hydroexcavator to look for a gas line, could not find it so call Ryan at ELM and Jay arragon from Avista. When the locator actually connected to the tracer wire at the meter it was found immediately.....

Allleged Violator

Company Name:

Avista utilities

Company Phone Number:

509-489-0500

Company Email:

Brian.Schultz@avistacorp.com

Company Address:

Company City:

Spokane

Company State:

Wa

Company Zip:

99202

Names of Employees on Site:

Ian, Brandon, Dusty

Other

Additional Information:

Its seems evident that the original locator never hooked on to the tracer wire and just drew a line to the meter. What are the OQ processes that were not followed

By submitting this form I acknowledge that the statements that I alleged are true and accurate to the best of my knowledge.

Washington One Call

Ticket number	22296517	Type/header	2 FULL BUSINESS DAYS IX
Original call date	07/05/22 04:28 pm		
Work to begin date	07/08/22 07:00 am		
Expiration date	08/19/22 04:30 pm		

Excavator information

Company name	M&L CONSTRUCTION INC	Type of excavator	CONTRACTOR
Contact name	STEPHANIE HATTENBURG	Phone	509-991-4129
Best time			
Alt. contact		Phone	
Address	4111 DALKE AVE SPOKANE, WA 99217-6520	Fax phone	
Email address	stephanie@mlconstruction.com		

Excavation information

Type of work	BORE TO INSTALL FIBER CONDUIT
Directional drilling	Yes
Type(s) of excavation equipment	Directional Drilling, Vacuum Equipment
Work being done for	VERIZON

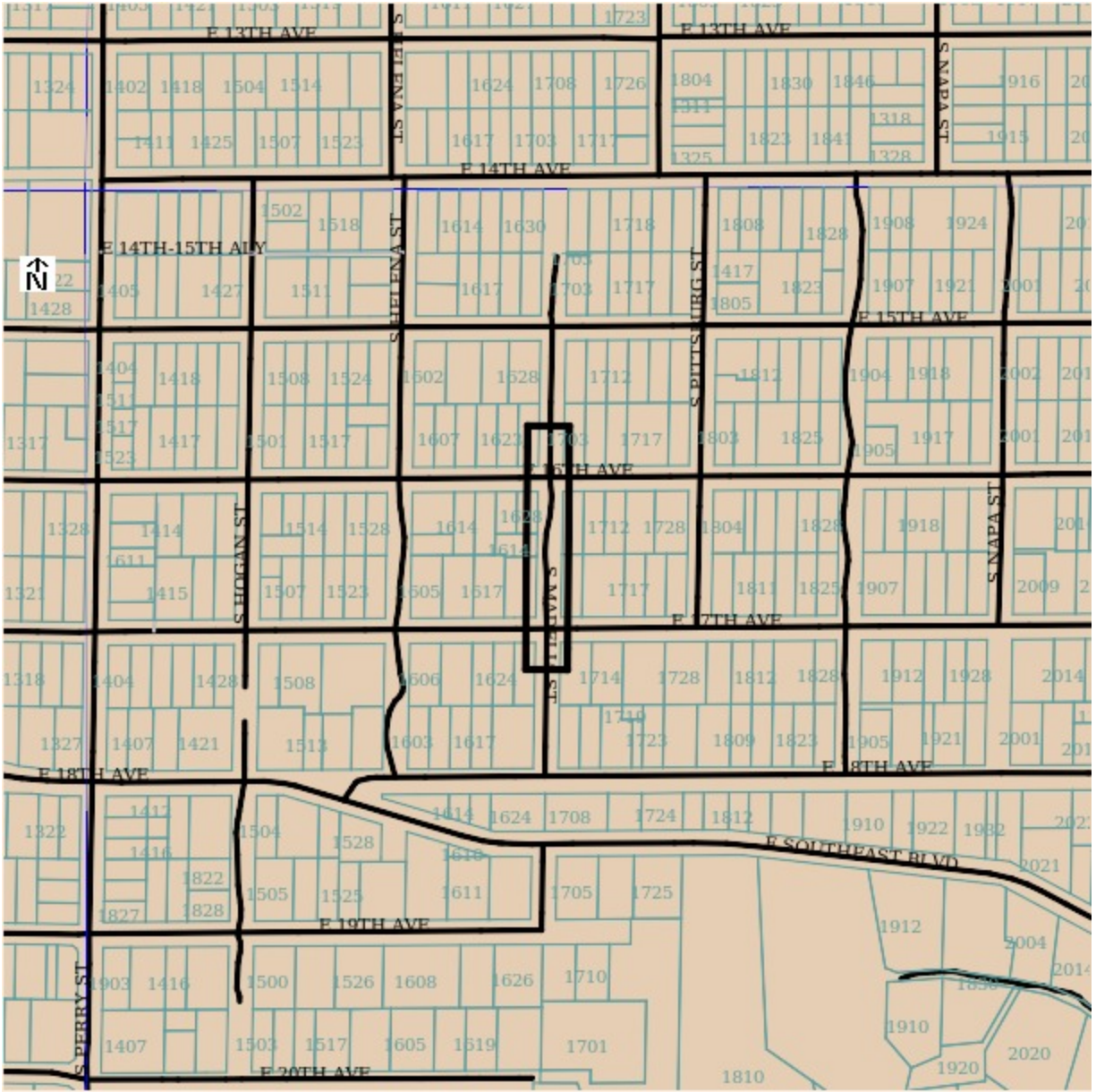
Location information

State	WA	County	SPOKANE
Place	SPOKANE		
Address/Street	S MADELIA ST		
Intersecting street	E 16TH AVE		
Location of work	MARK 50 FEET EITHER SIDE OF THE ROUTE MARKED IN WHITE PAINT. LOCATE ROW TO ROW		
Remarks	AREA MARKED IN WHITE PAINT		
NW Lat 47.6410996	Lon -117.3858513	SE Lat 47.6395074	Lon -117.3854260

Members notified

District	Company name	Marking concerns	Customer service	Repair	Status
AVSP101	AVISTA	888-728-9343	800-227-9187	800-227-9187	Not yet responded
AVSP201	AVISTA	888-728-9343	800-227-9187	800-227-9187	Not yet responded
AVSP401	AVISTA	509-550-9134	800-227-9187	800-227-9187	Does not report
SPOKAN02	CITY OF SPOKANE WATER DEPT	509-625-7800	509-625-7800	509-625-7800	Does not report

Map



Daily Report - Madelia, SPK2012BPQU (22-U354)

Date: 7/18/2022

Diary

Dusty Hattenburg (109)



Note	Transaction Tags
Lined out Ian for drilling	

Diary

Ian Dillmann (221)



Note	Transaction Tags
<p>Couldn't find gas service, potholed 2.5 ft on either side of mark and 4 ft down. so I called Ryan from elm and left a message at 10:20 Attempted second call to Ryan at 10:50 no answer</p>	
<p>Called Jay from Avista around 11:15</p>	
<p>11:30 Ryan called back an said he was dispatching someone our way</p>	
<p>11:45 ELM locator showed up and located line 15 ft off of original line</p>	
<p>1:00 potholed and found gas on new mark at 29" deep</p>	

Found water service

Found white 4" pipe in gas pothole 3 ft off water locate, could not identify whose it was. Chose new bore path and had to re pothole

Drilled out 350 ft



No notes found



locator marking the line correctly the second time



No notes found

correct mark



No notes found



incorrect mark



No notes found



No notes found

avista looking at mismatch




No notes found



No notes found

could not find the gas line from the first mark



No notes found



No notes found



No notes found



No notes found



No notes found



No notes found

15' off of locates

original mark straight to the meter

Diary



No notes found



No notes found



No notes found



No notes found



No notes found



No notes found



found off of new marks that were performed from the endpoint "the meter"




Brandon Shultz (298)

Note	Transaction Tags
------	------------------


Pothole for utilities
Gas line 15 ft off locate



No notes found



No notes found



No notes found




No notes found




No notes found




No notes found




No notes found



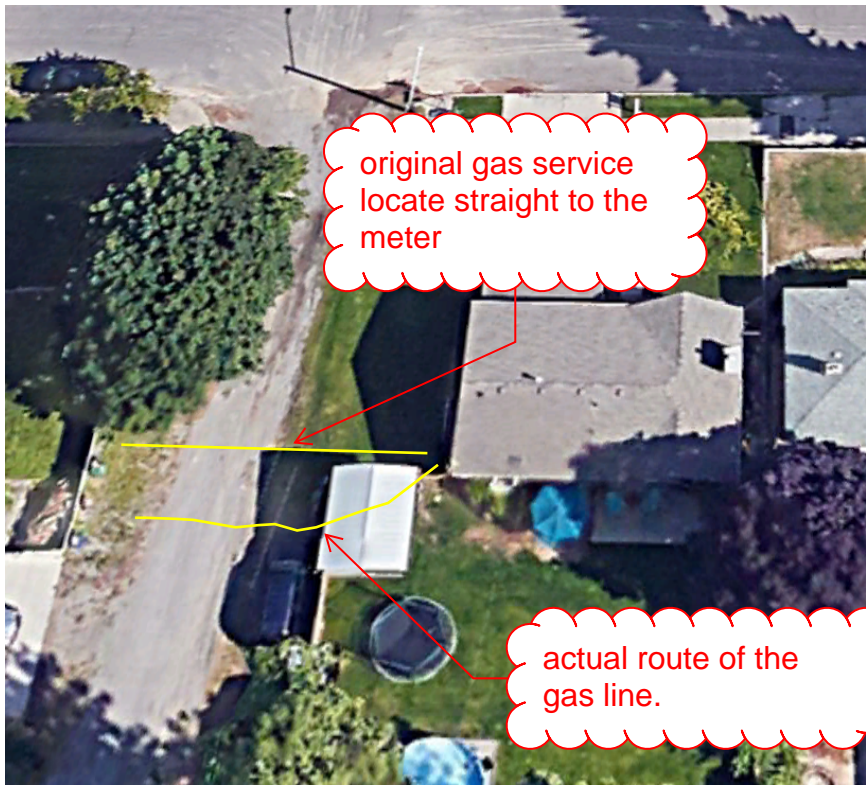
No notes found



No notes found




No notes found



original gas service
locate straight to the
meter

actual route of the
gas line.

Picture taken before remark



picture of original locate vs the actual accurate locate 15' away.

