

WUCC Complaint Form

Requester Information

Your Name:

Ethan Salo

Your Company:

Homeowner (N/A)

Your Phone Number:

3606211334

Your Email:

echandler99@gmail.com

Your Address:

7028 E Washington St

Your City:

Port Orchard

Your State:

WA

Your Zip:

98366

Was a locate requested from the call center? Yes No

Ticket Number:

22033779

Ticket Date:

01/27/2022

Violation Information

Alleged Violation/Damage:

RCW 19.122.030 Must call for marking two (2) full business days prior to digging.

Other

Section of Law Violated:

At least Section 1 and Section 2

Alleged Violation Date:

01/17/2022

Address of alleged violation:

7028 E Washington St

City of Alleged Violation:

Port Orchard

State of Alleged Violation:

WA

Zip of Alleged Violation:

98366

Case 22-001

Basic Description:

A contractor working on his own behalf excavated the front yard of my own property without having utilities located prior to digging. The contractor excavated directly over our PSE utility power line and excavated several feet around the utility boundary. The contractor did not have my permission to excavate this area and was asked to have the utility located prior to excavation. The contractor's name is Jay Freeland, and his company is Greenland Industries, located in Port Orchard, WA.

Alleged Violator

Company Name:

Greenland Industries

Company Phone Number:

3605078460

Company Email:

echandler99@gmail.com

Company Address:

Company City:

South Park Village

Company State:

WA

Company Zip:

98366

Names of Employees on Site:

Jay Freeland

Other

Additional Information:

Jay Freeland did NOT have permission from me, the property owner, to excavate our property in the manner that it was done.

jay@greenlandindustriesllc.com

By submitting this form I acknowledge that the statements that I alleged are true and accurate to the best of my knowledge.

Washington One Call

Ticket No: 22033779
2 FULL BUSINESS DAYS
Original Call Date: 01/27/22 11:59 am
Work to Begin Date: 02/01/22 12:00 am
Expiration Date: 03/13/22 12:15 pm

CALLER INFORMATION

Company Name: ETHAN SALO
Type of Excavator: OCCUPANT (HOMEOWNER)
Contact Name: ETHAN SALO
Phone: 360-621-1334
Alt. Contact: ETHAN SALO
Phone: 360-874-2818

Fax Phone:
Caller Address: 7028 E WASHINGTON PORT ORCHARD, WA
Email Address: echandler99@gmail.com

DIG SITE INFORMATION

Type of Work: DRAINAGE SWALE
Directional Drilling: NO
Type(s) of Excavation Equipment: BACKHOE / TRACKHOE
Work Being Done For: ETHAN SALO

DIG SITE LOCATION

State: WA
County: KITSAP
Place: PORT ORCHARD
Address: 7028
Street: E WASHINGTON
Intersecting Street: NEVADA AVE E
Location of Work: AN UNAPPROVED EXCAVATION HAS ALREADY TAKEN PLACE BY ANOTHER PARTY. FRONT YARD TO THE WEST OF THE DRIVEWAY.
Remarks: OBVIOUS AREA WHERE DIG OCCURRED. DIG WAS PERFORMED BY OTHER PARTY
Map Coord NW Lat: 47.5612792
Lon: -122.5608282
SE Lat: 47.5605154
Lon: -122.5588594

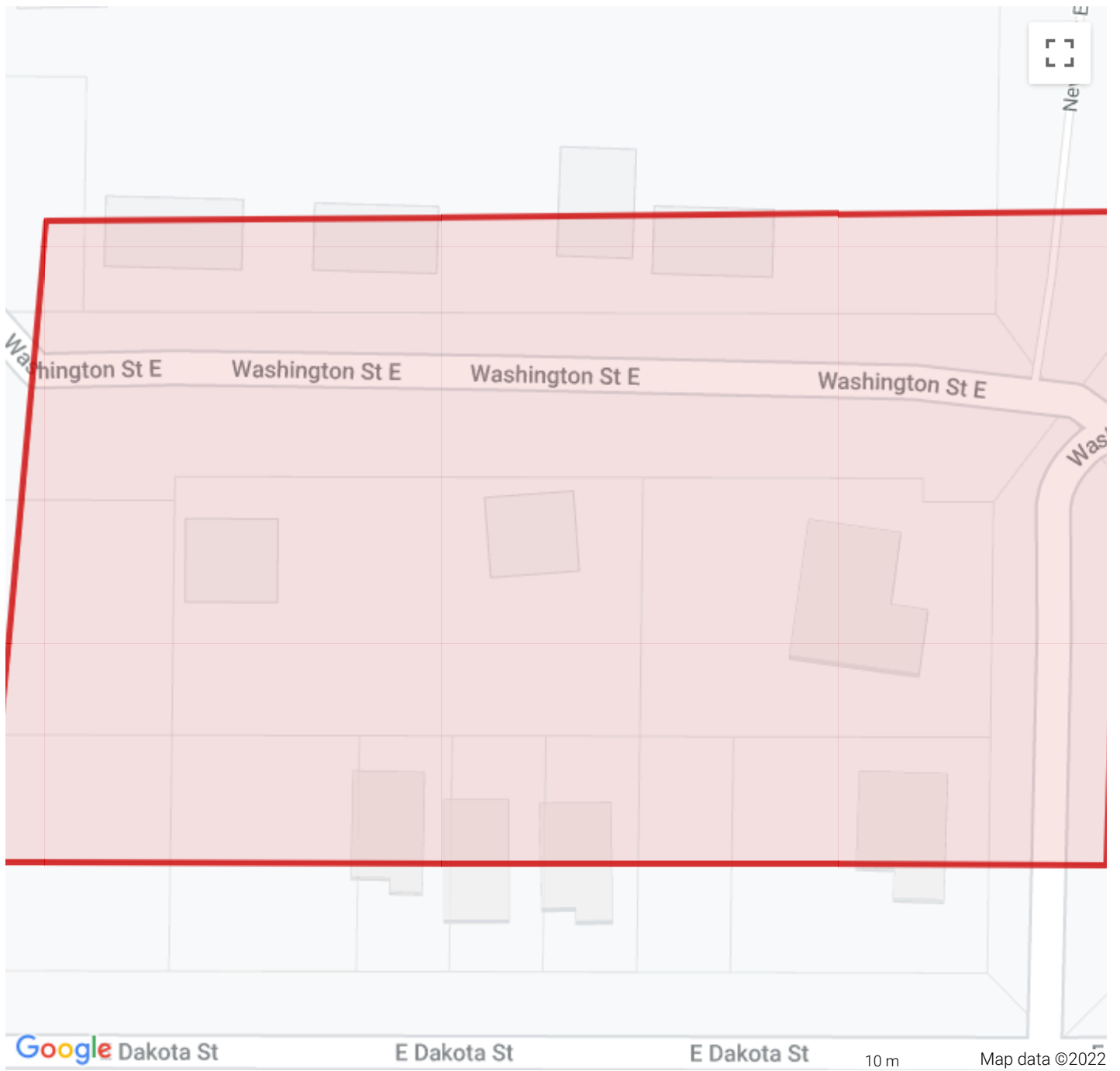
MEMBERS NOTIFIED


District	Company Name	Marking Concerns	Customer Service	Repair	Status
----------	--------------	------------------	------------------	--------	--------

District	Company Name	Marking Concerns	Customer Service	Repair	Status
KITDPW03	KITSAP COUNTY PUBLIC WORKS	360-337-5777	360-337-5777	360-337-5777	Does not report
MANWD01	MANCHESTER WATER DISTRICT	360-871-0500	360-871-0500	360-871-0500	Does not report
PUGE04	PUGET SOUND ENERGY ELECTRIC	888-728-9343	888-225-5773	888-225-5773	Marked, Complete
QLNWA16	CTLQL-CENTURYLINK	800-778-9140	800-283-4237	800-573-1311	Clear, No Utility Owned Facility in Excavation Area

Legend: Locate Polygon

Lat/Lon



 **(360) 507-8460**

9:28 AM, Mar 7

Be aware I will be continuing the removal of all illegally place fill materail in the dedicated retention pond area the week of 4/11/2022. This will allow you plenty of time to remove anything that is placed in this area such as septic tanks and pumps, fencing and anything else that may be in the way of excavation.

Any vehicles parked in that area will be towed the week prior to start of work. Also you will need to work out additional area to be dedicated to the pond area as your house has encroached significantly in to the pond area.

This work is cleared with the county.



Copy text



Share



More






A1



A2

Photos A1 & A2 from April 10, 2021. (Utility markings visible in both photos. Utility markings requested by Ethan Salo, on March 31, 2021 and were present prior to fence construction.)



A3



A4

Photo A3 was taken April 28, 2021 (Utility markings still visible and away from fence)

Photo A4 was taken November 14, 2021




B1



B2

Photos B1 through B8 were taken on January 17, 2022. Jay Freeland is operating the excavator on my front yard/driveway. No utility markings are present on the date of excavation.



B3




B4



B5



B6



B7



B8

Jay Freeland's purpose for excavation was to "expose the stormwater culvert on my property's side of E Washington St. Once the culvert was exposed (as shown in B7 & B8), Mr. Freeland decided to continue digging towards fenceline, without regard for any utilities underneath.



C1

Photos C1 through C4 taken January 17, 2022 after Mr. Freeland completed his excavation. No utility markers are present and dig site nearly exposes concrete footers of the fenceline.



C2

Mr. Freeland's excavation damaged roughly 50% of the front yard.



C3



C4

It appears that Mr. Freeland may have exposed the utility near the fence, and placed loose dirt above it to hide the power and internet lines. Still, no utility markings are present in this photo.



Photo D1 taken on January 28, 2022 by a PSE utility marking employee. The loose dirt lies right above where the electrical power line is located.

All Utility markings were requested by myself, Ethan Salo, on January 27th, 2022, several days after Mr. Freeland's excavation.

D1



D2

Photo D2 was taken February 1, 2022, after PSE and WAVE marked utilities after Mr. Freeland's excavation had been completed.



D3

Photo D3 taken February 1, 2022 shows clear soil saturation and slight erosion close to marked utilities after a single rainfall.



E1

Photo E1 taken February 20, 2022 after a mild rainfall showing even more erosion above utility marks as well as along the fence line.



E2

Photo E2 taken February 28, 2022 showing the water flood issue directly caused by the excavation after a heavy rainfall.