

Exhibit B

Legal Description

Appendix A-1 - Spokane Area

Beginning at the northwest corner of Sec. 7, T. 26 N., R. 41 E., and running east along the north line of Secs. 7, 8, 9, 10, 11 and 12, T. 26 N., R. 41 E., to the northeast corner of said Sec. 12; thence running north along the west line of Sec. 6, T. 26 N., R. 42 E., and continuing north along the east line of Sec. 31, T. 27 N., R. 42 E., to the northwest corner of said Sec. 31, thence running west along the south line of Secs. 25, T. 27 N., R. 41 E., to the mean water line on the north bank of the Spokane River; thence running westerly following the meandering line of the north bank of the Spokane River through Secs. 36, 35, 26, 27 and 22, T. 27 N., R. 41 E. to the north line of said Sec. 22, T. 27 N., R. 41 E.; thence running east along the north line of Secs. 22, 23 and 24, T. 27 N., R. 41 E., to the northeast corner of said Sec. 24, T. 27 N., R. 41 E.; thence running south along the east line of Sec. 24, T. 27 N., R. 41 E., to the southeast corner of said Sec. 24, T. 27 N., R. 42 E.; thence running east along the north line of Secs. 30 and 29, T. 27 N., R. 42 E., to its intersection with the common boundary line between Spokane and Stevens Counties; thence running north along the common boundary line between Spokane and Stevens Counties through Sec. 20, T. 27 N., R. 42 E., to the northwest intersection of the county boundary with the north line of said Sec. 20, T. 27 N., R. 42 E.; thence running east along the north line of Secs. 20, 21, 22, 23 and 24, T. 27 N., R. 42 E., and continuing east along the north line of Secs. 19, 20, 21, 22, 23, and 24, T., 27 N., R. 43 E., to the northeast corner of Sec. 24, T. 27 N., R. 43 E.; thence running north along the west line of Secs. 18, 7 and 6, T. 27 N., R. 44 E., and continuing north along the west line of Secs. 31, 30, 19, 18, 7 and 6, T. 28 N., R. 44 E., and continuing north along the west line of Secs. 31, 30 and 19, T. 29 N., R. 44 E., to the northwest corner of said Sec. 19; thence running east along the north line of Secs. 19, 20, 21, 22, 23 and 24, T. 29 N., R. 44 E., to the northeast corner of said Sec. 24; thence running south along the east line of Secs. 24, 25 and 36, T. 29 N., R. 44 E., and continuing south along the east line of Secs. 1, 12, 13, 24, 25 and 36, T. 28 N., R. 44 E., and continuing south along the east line of Secs. 1, 12, 13 and 24, T. 27 N., R. 44 E., to the southeast corner of said Sec. 24; thence running east along the north line of Secs. 30, 29, 28, 27, 26 and 25, T. 27 N., R. 45 E., and continuing east along the north line of Sec. 30, T. 27 N., R. 46 E., to the northwest corner of said Sec. 30, which is the state boundary between Washington and Idaho; thence following the state line south along the east line of Secs. 25, and 36, T. 27 N., R. 45 E., and continuing south along the east line of Secs. 6, 7, 18, 19, 30 and 31, T. 26 N., R. 46 E., and continuing south along the east line of Secs., 6, 7, 18, 19, 30 and 31, T. 25 N., R. 46 E., and continuing south along the east line of Secs. 6, 7, 18, 19 and 30 T. 24 N., R. 46 E., to the southeast corner of said Sec. 30; thence running west along the south line of Sec. 30, T. 24 N., R. 46 E., and continuing west along the south line of Secs. 25, 26, 27, 28, 29 and 30, T. 24 N., R. 45 E., to the southwest corner of said Sec. 30; thence south along the east line of Sec. 36, T. 24 N., R. 44 E., and continuing south along the east line of Secs. 1 and 12, T. 23 N., R. 44 E., to the southeast corner of said Sec. 12; thence running west along the south line of Secs. 12, 11, 10, 9 and 8, T. 23 N., R. 44 E. to the southwest corner of said Sec. 8; thence running north along the west line of Secs. 8 and 5, T. 23 N., R. 44 E., and continuing north along the west line of Sec. 32; T. 24 N., R. 44 E., to the northwest corner of said Sec. 32; thence running west along the south line of Sec. 30, T. 24 N., R. 44 E., and continuing west along the south line of Sec. 25, T. 24 N., R. 43 E., to the southwest corner of said Sec. 25; thence running south along the east border of Sec. 35, T. 24 N., R. 43 E., and continuing south along the east line of Secs. 2 and 11, T. 23 N., R. 43 E., to the southeast corner of said Sec. 11; thence running west along the south line of Secs. 11 and 10, T. 23 N.,

R. 43 E., to the southwest corner of said Sec. 10; thence running north along the west line of Sec. 10, T. 23 N., R. 43 E., to the northwest corner of said Sec. 10; thence running west along the south border of Sec. 4, T. 23 N., R. 43 E., to the southwest corner of said Sec. 4; thence running south along the east line of Sec. 8, T. 23 N., R. 43 E. to the southeast corner of said Sec. 8; thence running west along the south line of Sec. 8, T. 23 N., R. 43 E., to the southwest corner of said Sec. 8, thence running north along the west line of Sec. 8, T. 23 N., R. 43 E., to the northwest corner of said Sec. 8; thence running west along the south line of Sec. 6, T. 23 N., R. 43 E., and continuing west along the south line of Secs. 1 and 2, T. 23 N., R. 42 E., to the southwest corner of said Sec. 2; thence running north along the west line of Sec. 2, T. 23 N., R. 42 E., and continuing north along the west line of Sec. 35, T. 24 N., R. 42 E., to the northwest corner of said Sec. 35; thence running west along the south line of Secs. 27, 28 and 29, T. 24 N., R. 42 E., to the southwest corner of said Sec. 29; thence running south along the east line of Sec. 31, T. 24 N., R. 42 E., and continuing south along the east line of Secs. 6, 7, 18, 19 and 30, T. 23 N., R. 42 E., to the southeast corner of said Sec. 30; thence running west along the south line of Sec 30., T. 23 N., R. 42 E., and continuing west along the south line of Secs. 25, 26 and 27, T. 23 N., R. 41 E., to the southwest corner of said Sec. 27; thence running north along the west line of Sec. 27, T. 23 N., R. 41 E., to the northwest corner of said Sec. 27; thence running west along the south line of Secs. 21, 20 and 19, T. 23 N., R. 41 E., and continuing west along the south line of Secs. 24 and 23, T. 23 N., R. 40 E., to the southwest corner of said Sec. 23; thence running north along the west line of Secs. 23, 14, 11 and 2, T. 23 N., R. 40 E., and continuing north along the west line of Sec. 35, T. 24 N., R. 40 E., to the northwest corner of said Sec. 35; thence running west along the south line of Sec. 27, T. 24 N., R. 40 E., to the southwest corner of said Sec. 27, thence running north along the west line of Secs. 27, 22, 15 and 10, T. 24 N., R. 40 E., to the northwest corner of said Sec. 10; thence running east along the north line of Secs. 10, 11 and 12, T. 24 N., R. 40 E., to the northeast corner of said Sec. 12; thence running north along the west line of Sec. 6, T. 24 N., R. 41 E., and continuing north along the west line of Secs. 31, 30, 19, 18, 7 and 6, T. 25 N., R. 41 E., and continuing north along the west line of Secs. 31, 30, 19, 18 and 7, T. 26 N., R. 41 E., to the northwest corner of said Sec. 7, which is the point of beginning.

As shown in Appendix A-1 attached hereto and by this reference made a part hereof.

A-1 - Spokane Area

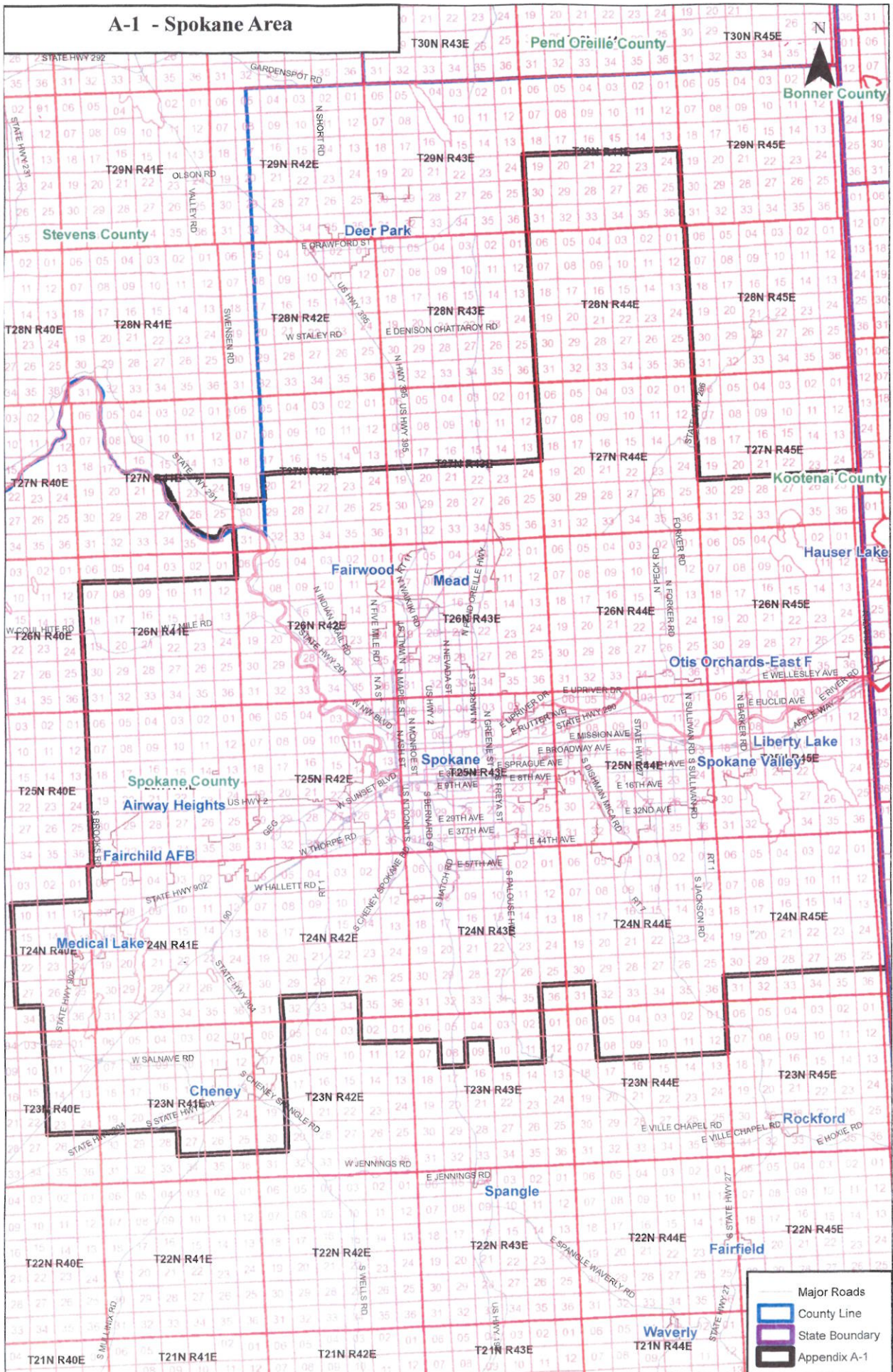


Exhibit B

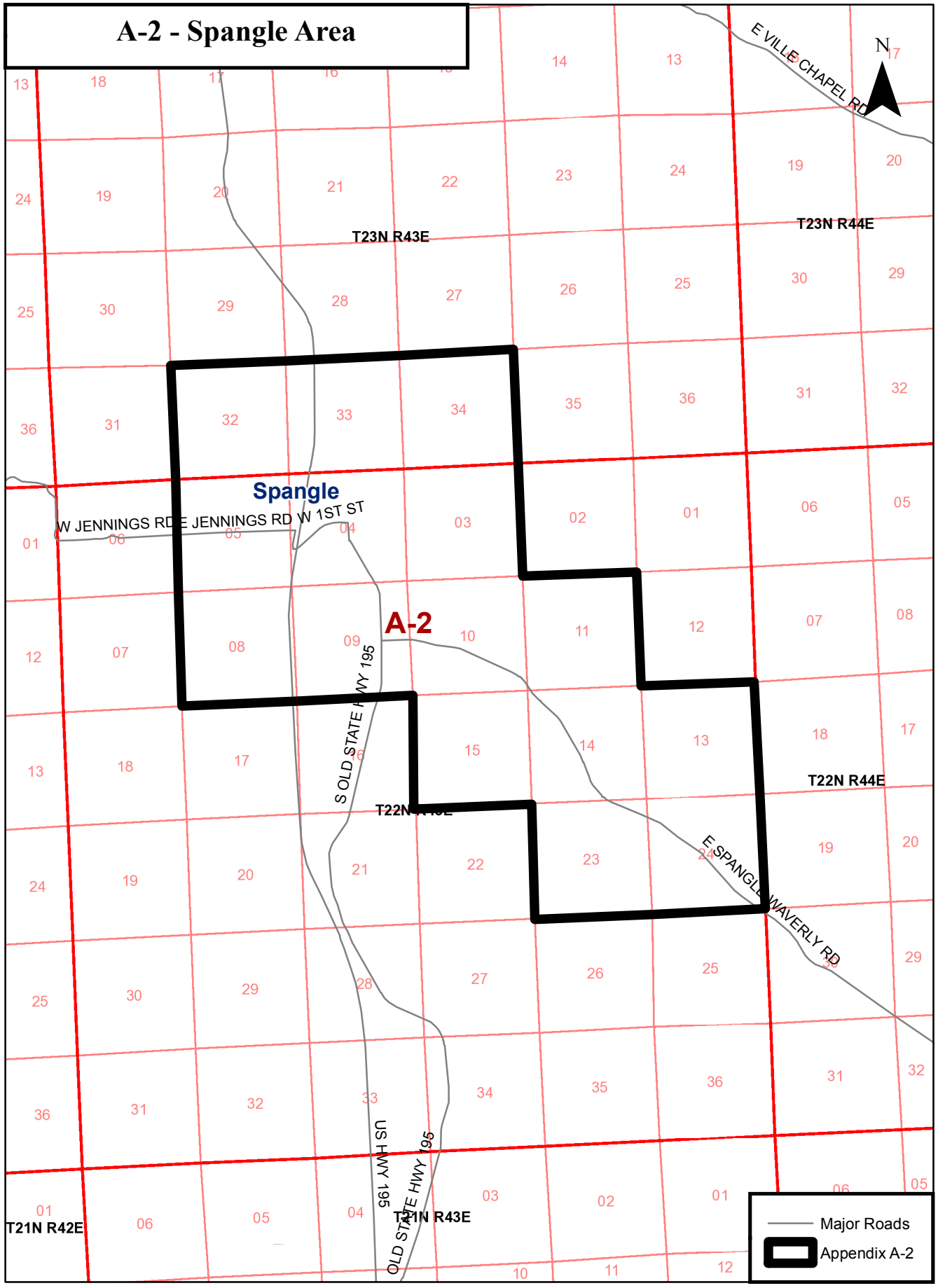
Legal Description

Appendix A-2 – Spangle Area

Beginning at the northwest corner of Sec. 32, T. 23 N., R. 43 E., and running east along the north line of Secs. 32, 33 and 34, T. 23 N., R. 43 E., to the northeast corner of said Sec. 34; thence running south along the east line of Sec. 34, T. 23 N., R. 43 E., and continuing south along the east line of Sec. 3, T. 22 N., R. 43 E., to the southeast corner of said Sec. 3; thence running east along the north line of Sec. 11, T. 22 N., R. 43 E., to the northeast corner of said Sec. 11; thence running south along the east line of Sec. 11, T. 22 N., R. 43 E., to the southeast corner of said Sec. 11; thence running east along the north line of Sec. 13, T. 22 N., R. 3 E., to the northeast corner of said Sec. 13; thence running south along the east line of Secs. 13 and 24; T. 22 N., R. 43 E., to the southeast corner of said Sec. 24; thence running west along the south line of Secs. 24 and 23, T. 22 N., R. 43 E., to the southwest corner of said Sec. 23; thence running north along the west line of Sec. 23, T. 22 N., R. 43 E., to the northwest corner of said Sec. 23; thence running west along the south line of Sec. 15, T. 22 N., R. 43 E., to the southwest corner of said Sec. 15; thence running north along the west line of Sec. 15, T. 22 N., R. 43 E., to the northwest corner of said Sec. 15; thence running west along the south line of Secs. 9 and 8, T. 22 N., R. 43 E., to the southwest corner of said Sec. 8, thence running north along the west line of Secs. 8 and 5, T. 22 N., R. 43 E., and continuing north along the west line of Sec. 32, T. 23 N., R. 43 E., to the northwest corner of said Sec. 32, which is the point of beginning.

As shown in Appendix A-2 attached hereto and by this reference made a part hereof.

A-2 - Spangle Area



Spangle

A-2


— Major Roads
 Appendix A-2

Exhibit B

Legal Description

Appendix A-3 – Colton-Uniontown Area

Beginning at the northwest corner of Sec. 27, T. 13 N., R. 45 E., and running east along the north line of Secs. 27 and 26, T. 13 N., R. 45 E., to the northeast corner of said Sec. 26; thence running south along the east line of Secs. 26 and 35, T. 13 N., R. 45 E., to the southeast corner of said Sec. 35; thence running east along the north line of Sec. 1, T. 12 N., R. 45 E., and continuing east along the north line of Secs. 6 and 5, T. 12 N., R. 46 E., to the northeast corner of said Sec. 5; thence running south along the east line of Secs. 5 and 8, T. 12 N., R. 46 E., to the southeast corner of said Sec. 8; thence running west along the south line of Secs. 8 and 7, T. 12 N., R. 46 E., to the southwest corner of said Sec. 7; thence running north along the west line of Sec. 7, T. 12 N., R. 46 E., to the northwest corner of said Sec. 7; thence running west along the south line of Secs. 1 and 2, T. 12 N., R. 45 E., to the southwest corner of said Sec. 2; thence running north on the west line of Sec 2, T. 12 N., R. 45 E., to the northwest corner of said Sec 2; thence running west along the south line of Sec. 34, T. 13 N., R. 45 E., to the southwest corner of said Sec. 34; thence running north along the west line of Secs. 34 and 27, T. 13 N., R. 45 E., to the northwest corner of said Sec 27, which is the point of beginning.

As shown in Appendix A-3 attached hereto and by this reference made a part hereof.

A-3 - Colton-Uniontown Area

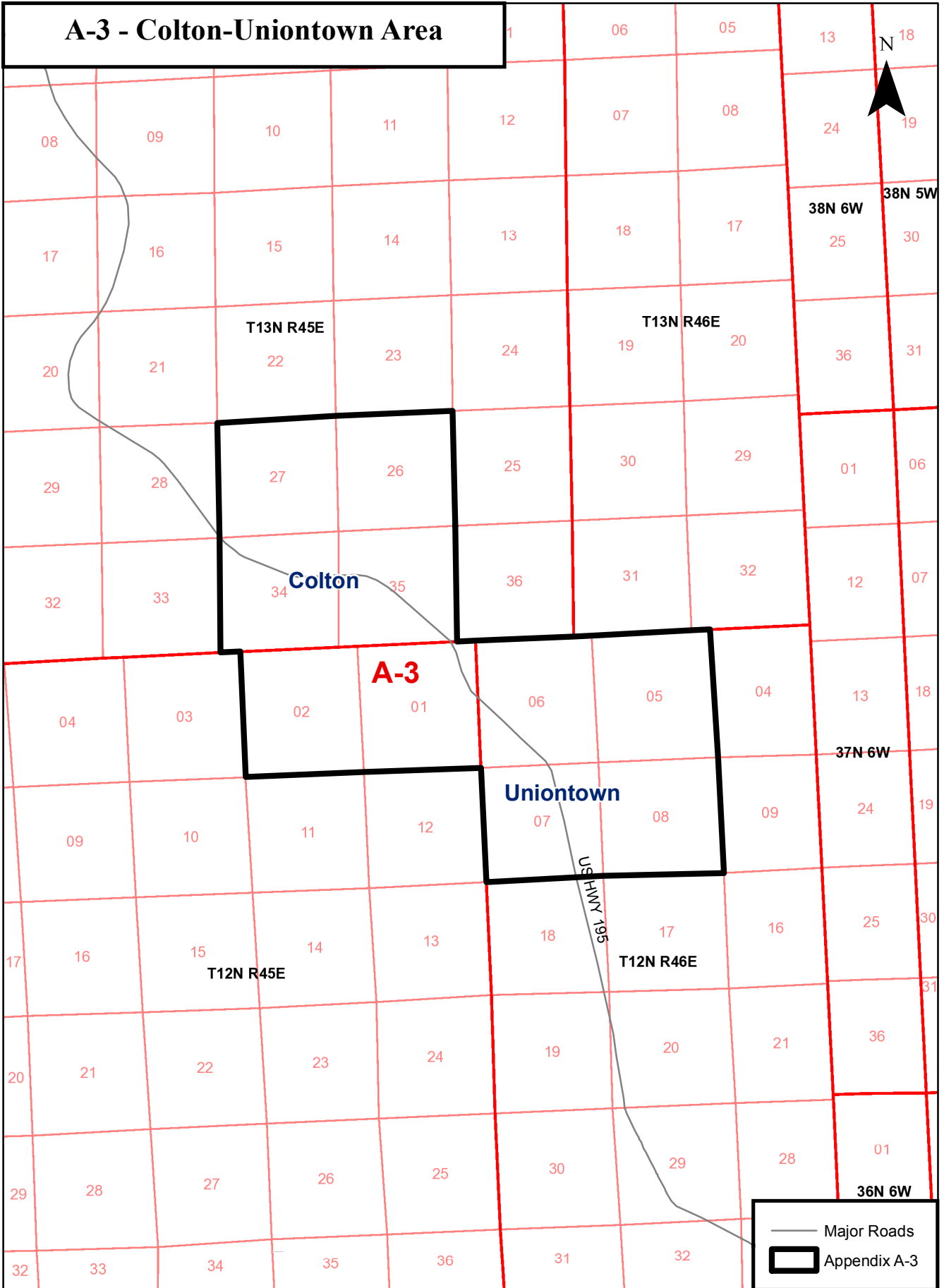


Exhibit B

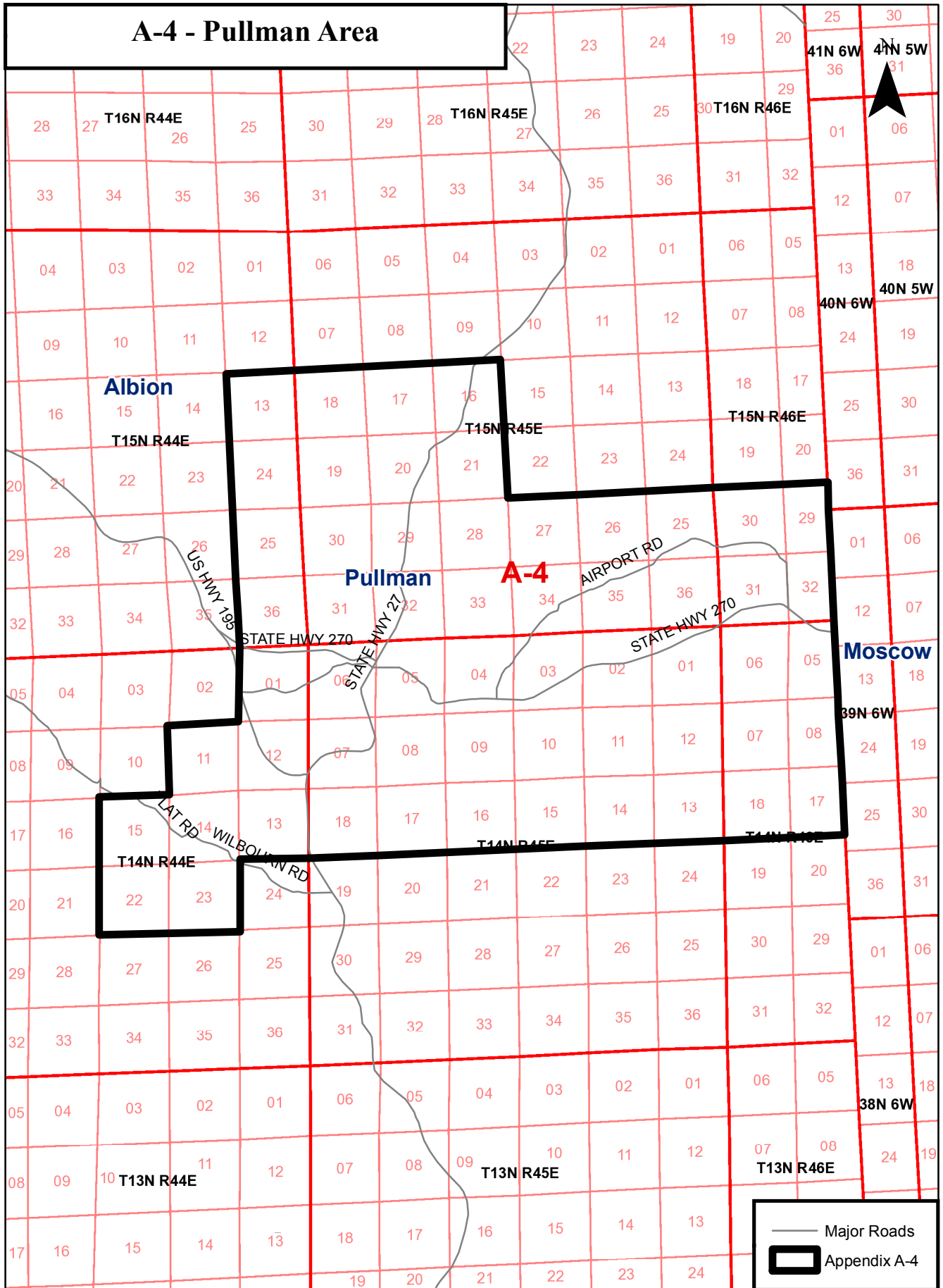
Legal Description

Appendix A-4 – Pullman Area

Beginning at the northwest corner of Sec 13, T. 15 N., R. 44 E., and running east along the north line of said Sec. 13, and continuing east along the north line of Secs. 18, 17 and 16, T. 15 N., R. 45 E., to the northeast corner of said Sec. 16; thence running south along the east line of Secs. 16 and 21, T. 15 N., R. 45 E., to the southeast corner of said Sec. 21; thence running east along the north line of Secs. 27, 26 and 25, T. 15 N., R. 45 E., and continuing east along the north line of Secs. 30 and fractional 29, T. 15 N., R. 46 E., to the northeast corner of said Sec. 29, which is the state boundary between Washington and Idaho; thence running south along the east line of fractional Secs. 29 and 32, T. 15 N., R. 46 E., and continuing south along the east line of fractional Secs. 5, 8, and 17, T. 14 N., R. 46 E., to the southeast corner of said Sec. 17; thence running west along the south line of Secs. 17 and 18, T. 14 N., R. 46 E., and continuing west along the south line of Secs. 13, 14, 15, 16, 17 and 18, T. 14 N., R. 45 E., and continuing west along the south line of Sec. 13, T. 14 N., R. 44 E., to the southwest corner of said Sec. 13; thence running south along the east line of Sec. 23, T. 14 N., R. 44 E., to the southeast corner of said Sec. 23; thence running west along the south line of Secs. 23 and 22, T. 14 N. R. 44 E., to the southwest corner of said Sec. 22; thence running north along the west line of Secs. 22 and 15, T. 14 N., R. 44 E., to the northwest corner of said Sec. 15; thence running east along the north line of Sec. 15, T. 14 N., R. 44 E., to the northeast corner of said Sec. 15; thence running north along the west line of Sec. 11, T. 14 N., R. 44 E., to the northwest corner of said Sec. 11; thence running east along the north line of Sec. 11, T. 14 N., R. 44 E., to the northeast corner of said Sec. 11; thence running north along the west line of Sec. 1, T. 14 N., R. 44 E., and continuing north along the west line of Secs. 36, 25, 24, and 13, T. 15 N., R. 44 E., to the northwest corner of said Sec. 13, which is the point of beginning.

As shown in Appendix A-4 attached hereto and by this reference made a part hereof.

A-4 - Pullman Area



— Major Roads
▭ Appendix A-4

Exhibit B

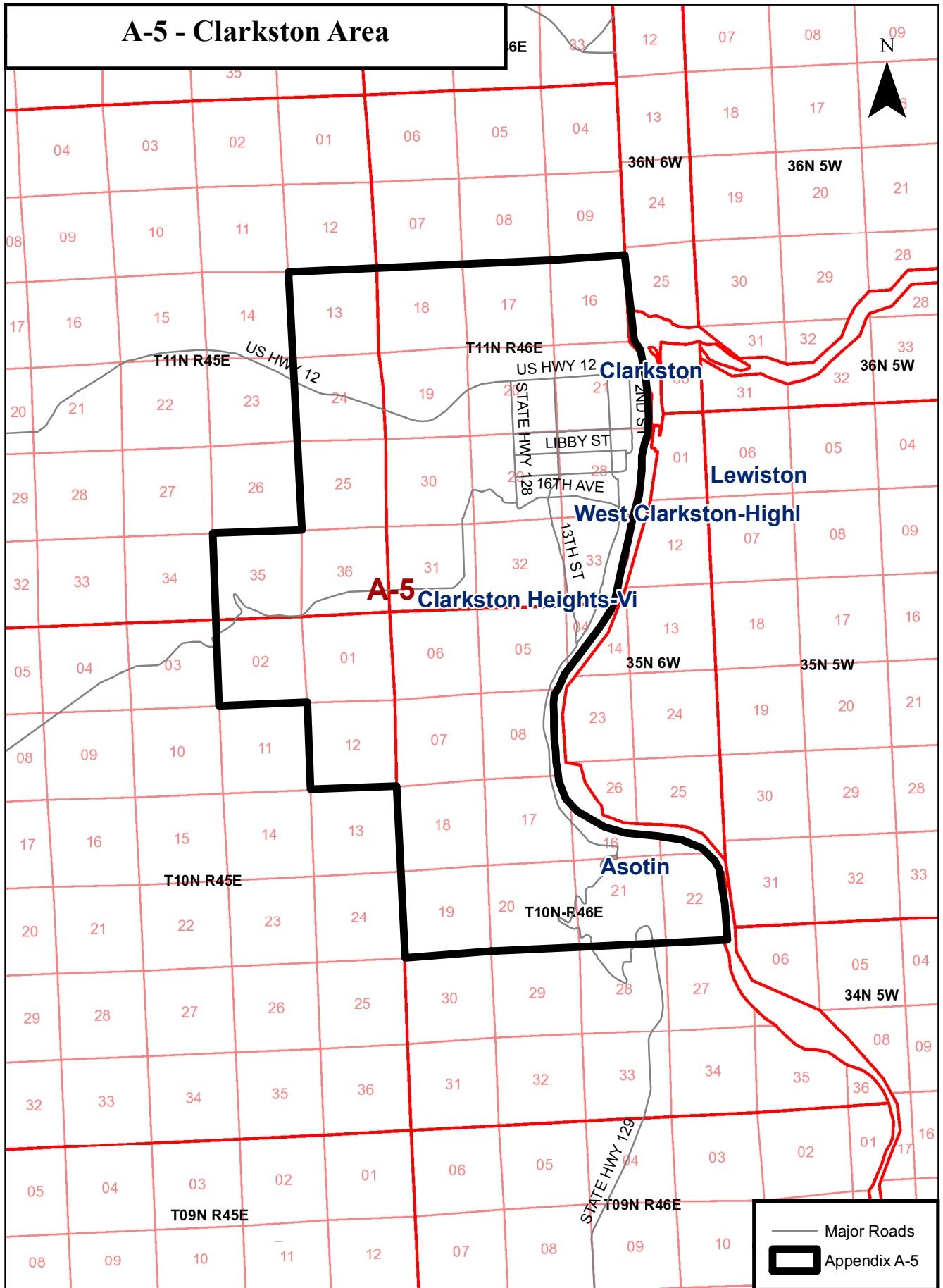
Legal Description

Appendix A-5 - Clarkston Area

Beginning at the northwest corner of Sec. 13, T. 11 N., R. 45 E., and running east along the north line of Sec. 13, T. 11 N., R. 45 E., and continuing along the north line of Secs. 18, 17 and 16, T. 11 N., R. 46 E.; to the northeast corner of said Sec. 16, which is the state boundary between Washington and Idaho; thence running south along the east line of Sec. 16 to the center line of the Snake River; thence running southerly along the meandering center line of the Snake River to the southeast corner of Sec. 22, T. 10 N., R. 46 E.; thence running west along the south line of Secs. 22, 21, 20, and 19, T. 10 N., R. 46 E., to the southwest corner of said Sec 19; thence running north along the west line of Secs. 19 and 18, T. 10 N., R. 46 E., to the northwest corner of said Sec. 18; thence running west along the south line of Sec. 12, T. 10 N., R. 45 E.; to the southwest corner of said Sec. 12; thence running north along the west line of Sec. 12, T. 10 N., R. 45 E., to the northwest corner of said Sec. 12; thence running west along the south line of Sec. 2, T. 10 N., R. 45 E., to the southwest corner of said Sec. 2; thence running north along the west line of Sec. 2, T. 10 N., R. 45 E., and continuing north along the west line of Sec. 35, T. 11 N., R. 45 E., to the northwest corner of Sec. 35, T. 11 N., R. 45 E.; thence running east along the north line of Sec. 35, T. 11 N., R. 45 E., to the northeast corner of said Sec. 35; thence running north along the west line of Secs. 25, 24, and 13, T. 11 N., R. 45 E., crossing the Snake River to the northwest corner of said Sec 13, which is the point of beginning.

As shown in Appendix A-5 attached hereto and by this reference made a part hereof.

A-5 - Clarkston Area



— Major Roads
█ Appendix A-5

Exhibit B

Legal Description

Appendix A-6 - Colfax Area

Beginning at the northwest corner of Sec. 3, T. 16 N., R. 43 E., and running east along the north line of Secs. 3, 2 and 1, T. 16 N., R. 43 E., to the northeast corner of said Sec. 1; thence running south along the east line of Secs. 1, 12, 13 and 24, T. 16 N., R. 43 E., to the southeast corner of said Sec. 24; thence running west along the south line of Secs. 24 and 23, T. 16 N., R. 43 E., to the southwest corner of said Sec. 23; thence running south along the east line of Sec. 27, T. 16 N., R. 43 E., to the southeast corner of said Sec. 27; thence running west along the south line of Secs. 27, 28 and 29, T. 16 N., R. 43 E., to the southwest corner of said Sec. 29; thence running north along the west line of Sec. 29, T. 16 N., R. 43 E., to the northwest corner of said Sec. 29; thence running west along the south line of Sec. 19, T. 16 N., R. 43 E., to the southwest corner of said Sec. 19; thence running north along the west line of Secs. 19 and 18, T. 16 N., R. 43 E., to the northwest corner of said Sec. 18; thence running east along the north line of Secs. 18, 17 and 16, T. 16 N., R. 43 E., to the northeast corner of said Sec. 16; thence running north along the west line of Secs. 10 and 3, T. 16 N., R. 43 E., to the northwest corner of said Sec 3, which is the point of beginning.

As shown in Appendix A-6 attached hereto and by this reference made a part hereof.

A-6 - Colfax Area

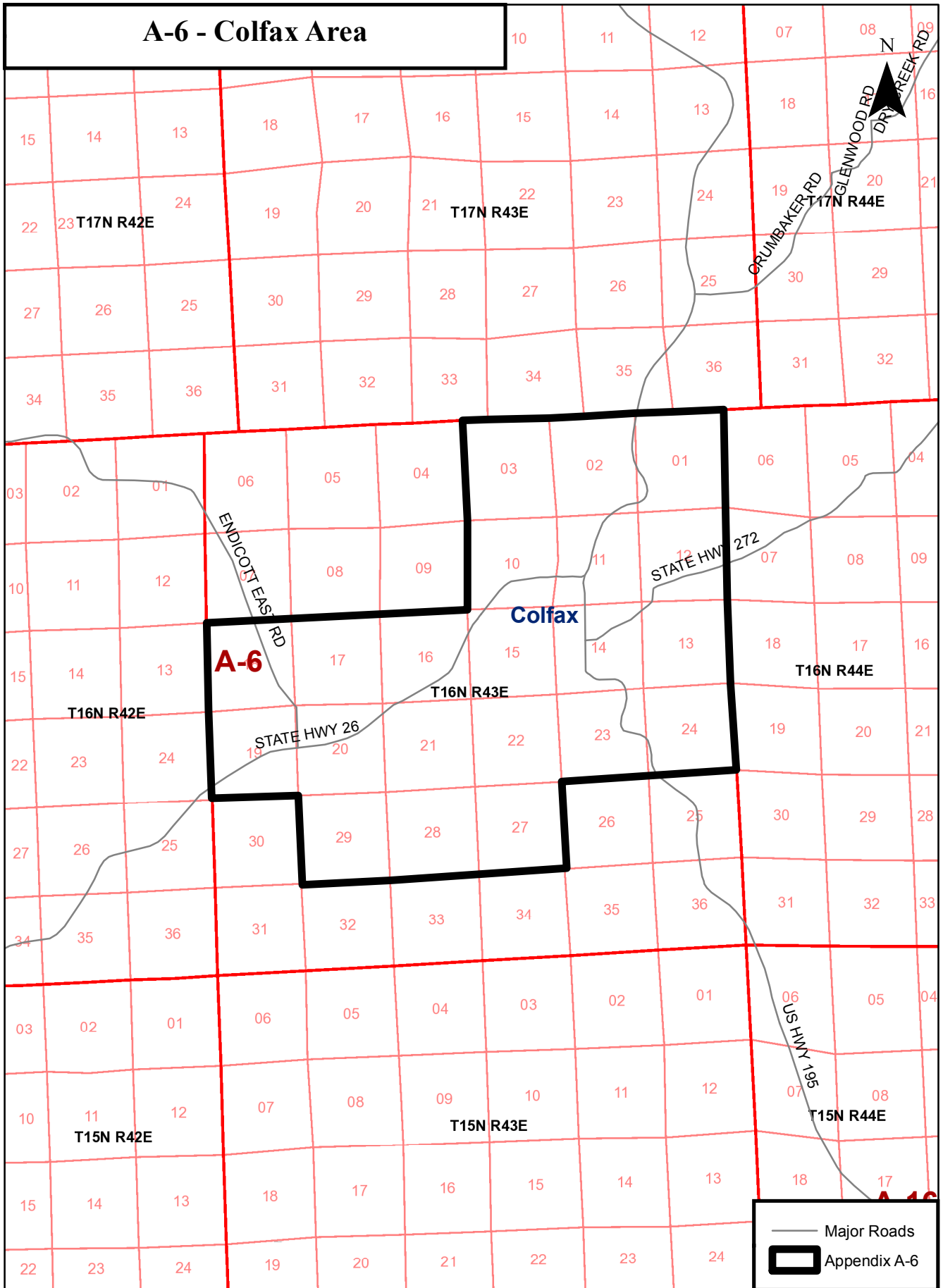


Exhibit B
Legal Description

Appendix A-7 – Rosalia Area

Beginning at the northwest corner of fractional Sec. 5, T. 20 N., R. 42 E., which is the boundary between Spokane and Whitman Counties, and running east along the north line of Secs. 5, 4, 3 and 2, T. 20 N., R. 42 E., to the northeast corner of said fractional Sec. 2; thence running south along the east line of fractional Sec. 2 and Secs. 11, 14, and 23, T. 20 N., R. 42 E., to the southeast corner of said Sec. 23; thence running west along the south line of Secs. 23, 22, 21 and 20, T. 20 N., R. 42 E., to the southwest corner of said Sec. 20; thence running north along the west line of Secs. 20, 17, 8 and fractional 5, T. 20 N., R. 42 E., to the northwest corner of said Sec. 5, which is the point of beginning.

As shown in Appendix A-7 attached hereto and by this reference made a part hereof.

A-7 - Rosalia Area

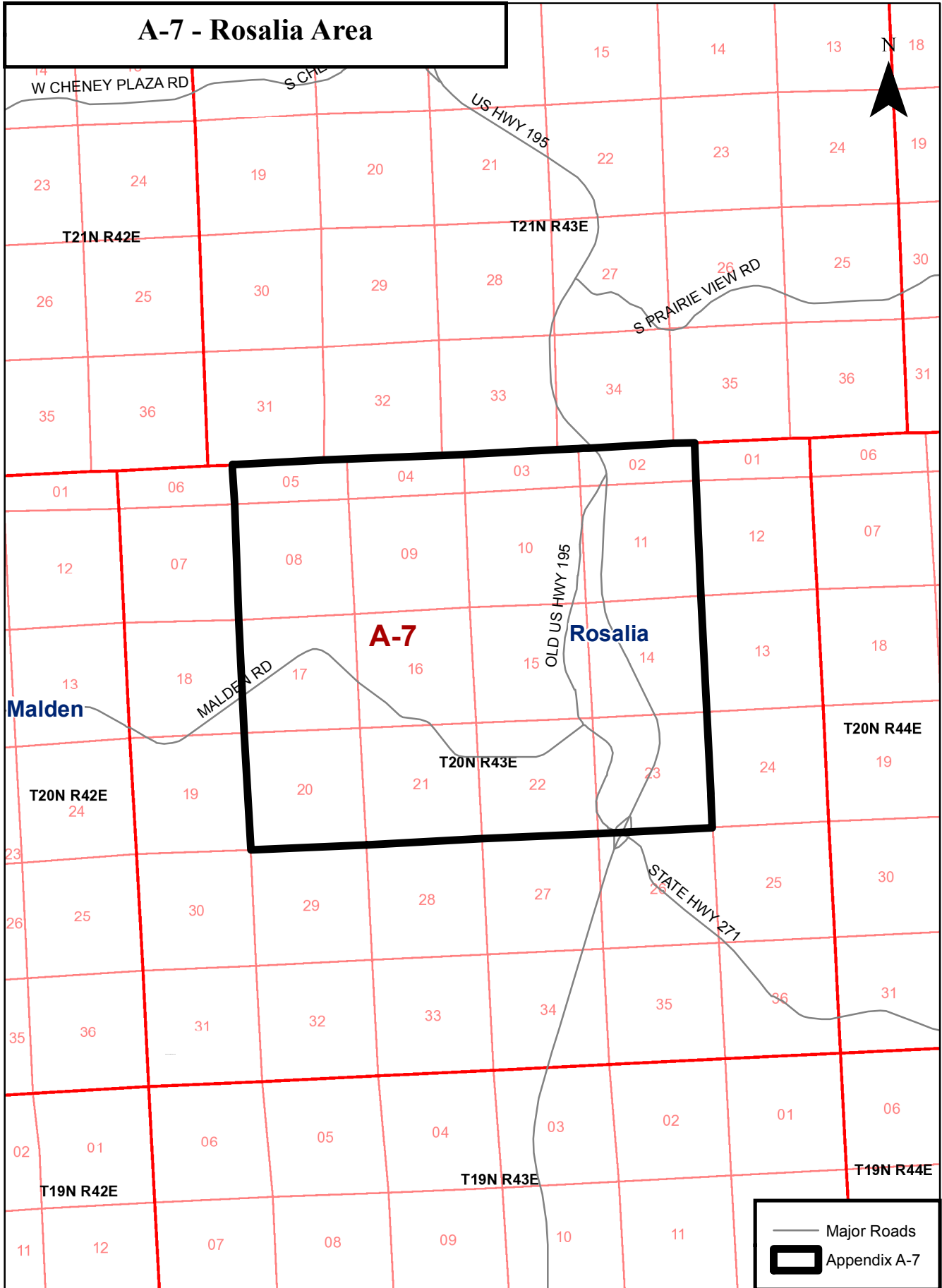


Exhibit B

Legal Description

Appendix A-8 – St John Area

Beginning at the northwest corner of Sec. 35, T. 19 N., R. 41 E., and running east along the north line of Secs. 35 and 36, T. 19 N., R. 41 E., and continuing east along the north line of Secs. 31 and 32, T. 19 N., R. 42 E., to the northeast corner of said Sec. 32; thence running south along the east line of Sec. 32, T. 19 N., R. 42 E., and continuing south along the east line of Secs. 5 and 8, T. 18 N., R. 42 E., to the southeast corner of said Sec. 8; thence running west along the south line of Secs. 8 and 7, T. 18 N., R. 42 E., and continuing west along the south line of Secs. 12 and 11, T. 18 N., R. 41 E., to the southwest corner of said Sec. 11; thence running north along the west line of Secs. 11 and 2, T. 18 N., R. 41 E., and continuing north along the west line of Sec. 35, T. 19 N., R. 41 E., to the northwest corner of said Sec. 35; which is the point of beginning.

As shown in Appendix A-8 attached hereto and by this reference made a part hereof.

A-8 - St. John Area

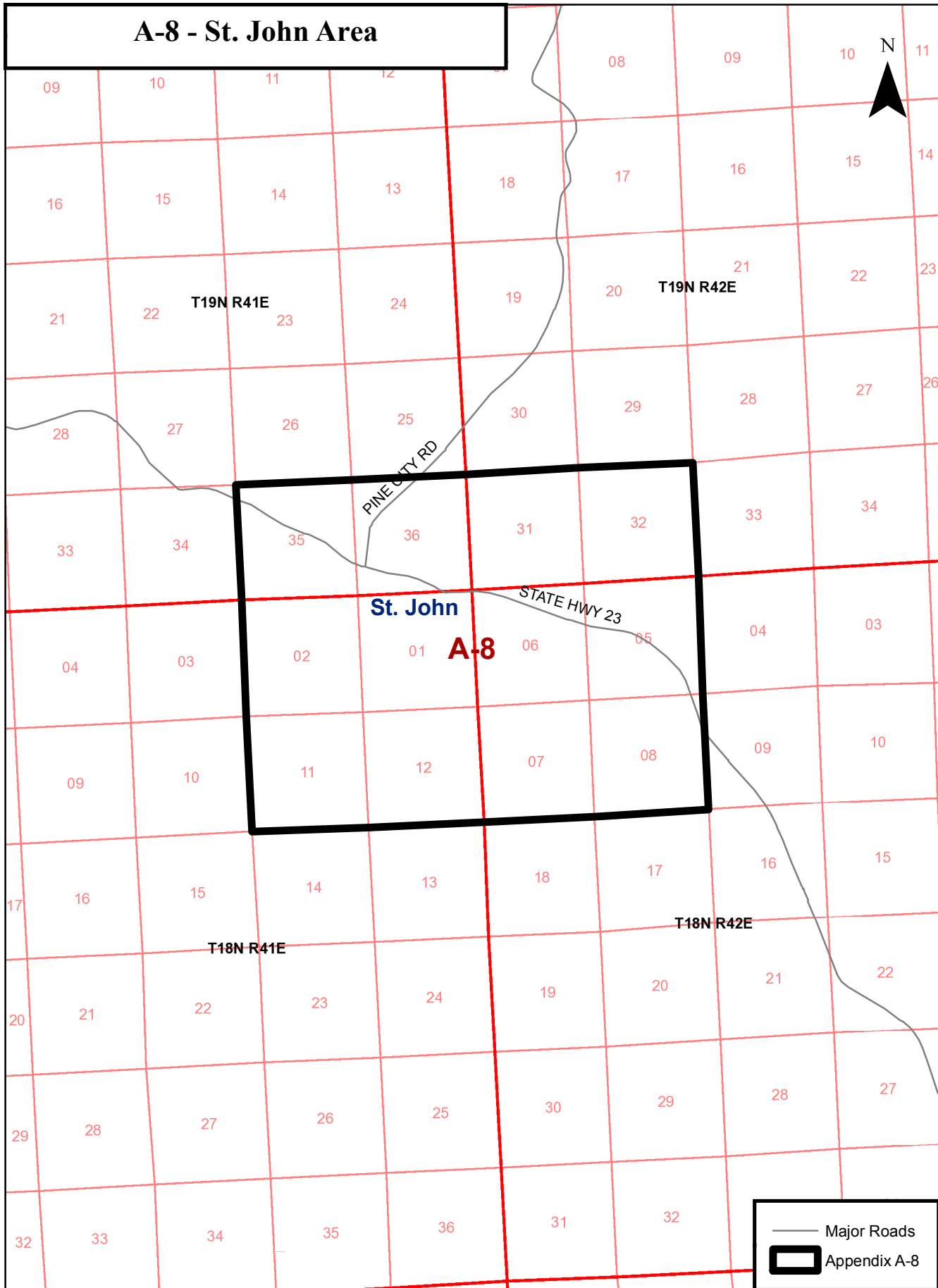


Exhibit B

Legal Description

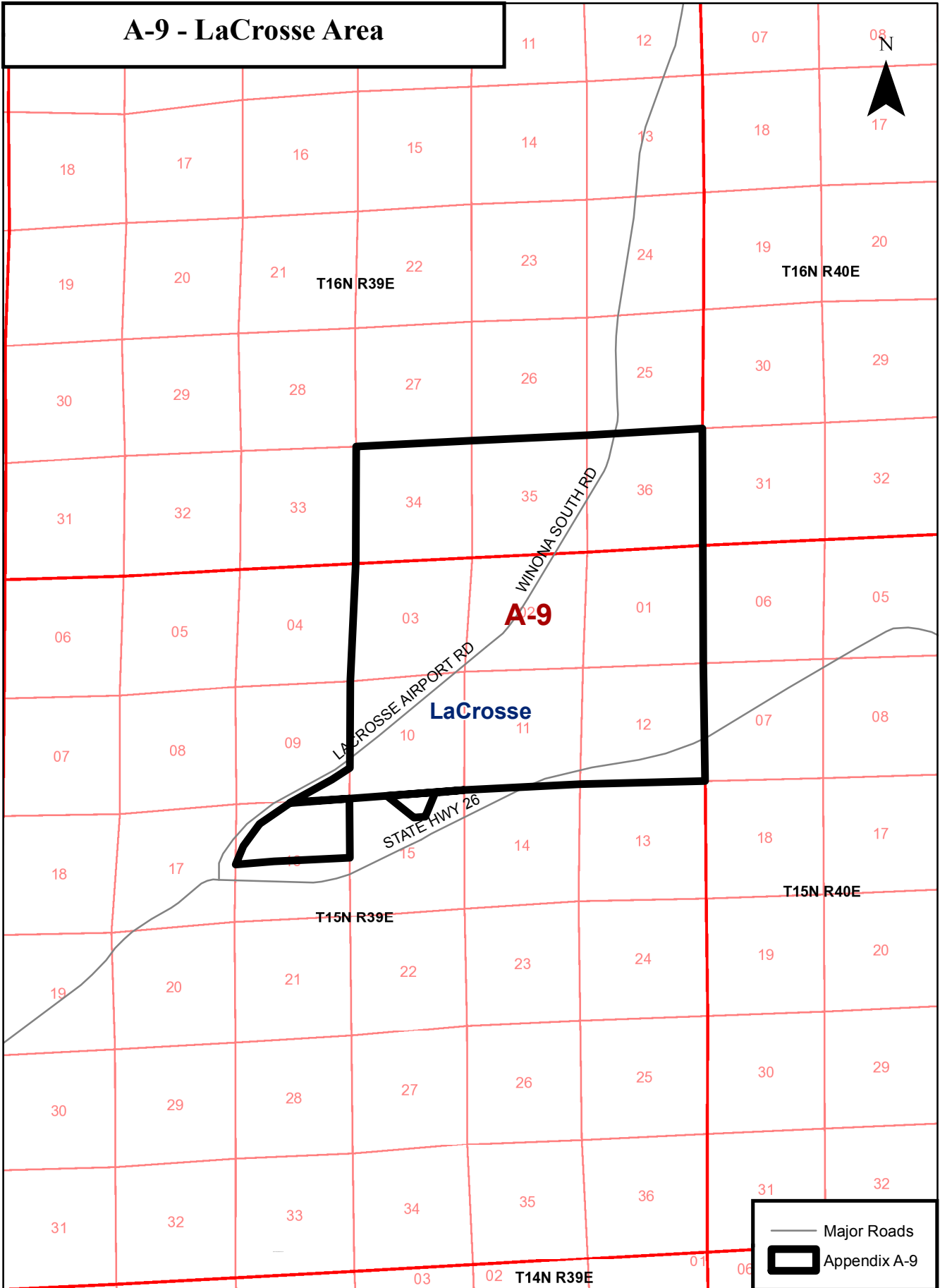
Appendix A-9 - LaCrosse Area

All of the incorporated area comprising the Town of Lacrosse and additional portions of Whitman County, Washington, adjacent thereto lying within the described area as follows:

Beginning at the northwest corner of Sec. 34, T. 16 N., R. 39 E., and running east along the north line of Secs. 34, 35 and 36, T. 16 N., R. 39 E., to the northeast corner of said Sec. 36; thence running south along the east line of Sec. 36, T. 16 N., R. 39 E., and continuing south along the east line of Secs. 1 and 12, T. 15 N., R. 39 E., to the southeast corner of Sec. 12; thence running west along the south border of Secs. 12, 11 and 10, T. 15 N., R. 39 E., to the southwest corner of Sec. 10; thence running north along the west line of Secs. 10 and 3, T. 15 N., R. 39 E., and continuing north along the west line of Sec. 34, T. 16 N., R. 39 E., to the northwest corner of said Sec. 34, T. 16 N., R. 39 E., which is the point of beginning.

As shown in Appendix A-9 attached hereto and by this reference made a part hereof.

A-9 - LaCrosse Area



— Major Roads
▭ Appendix A-9

Exhibit B

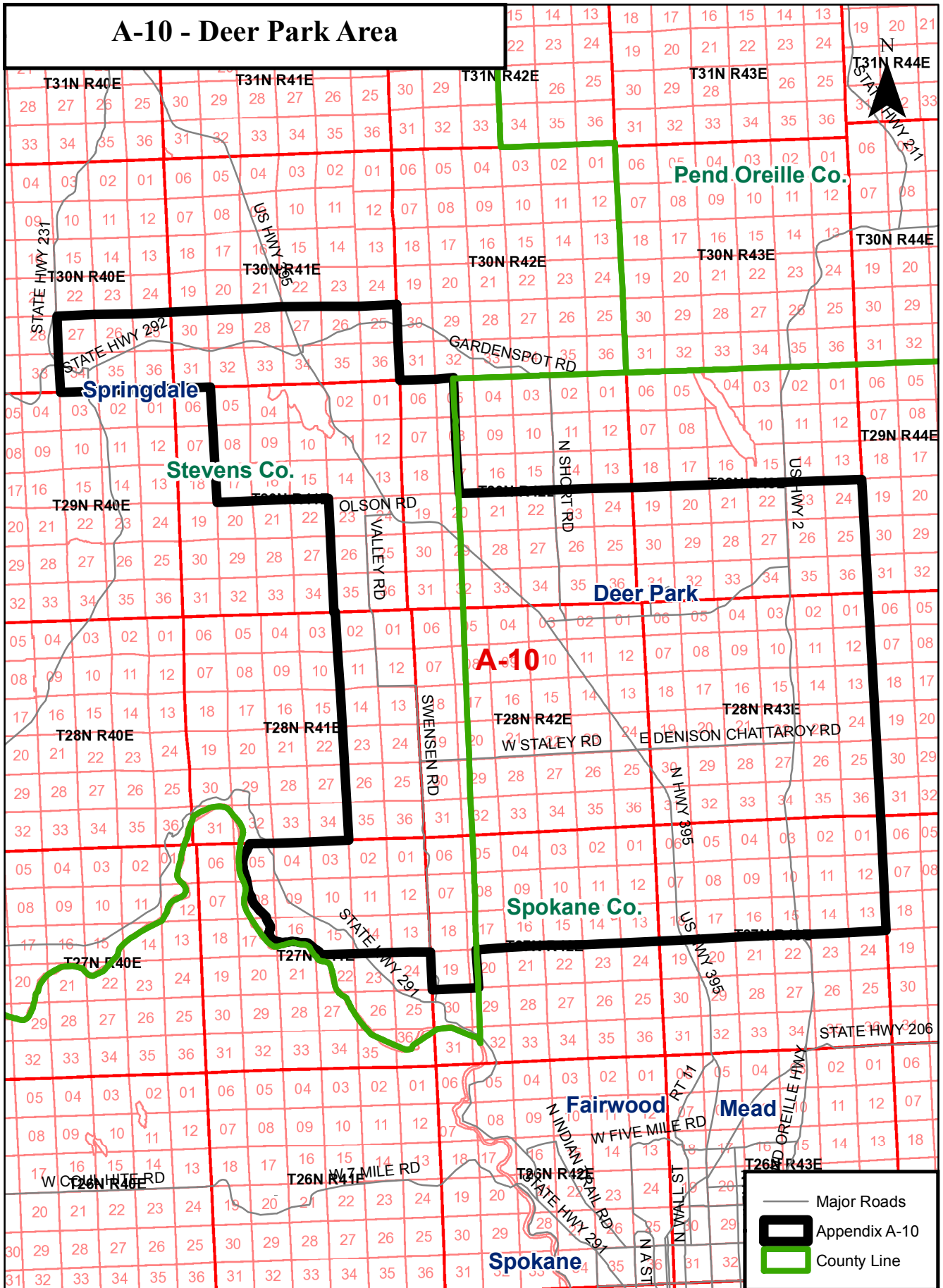
Legal Description

Appendix A-10 – Deer Park Area

Beginning at the northwest corner of Sec. 27, T. 30 N., R. 40 E., W.M.; and running east along the north line of Secs. 27, 26, and 25, T. 30 N., R. 40 E., and continuing east along the north line of Secs. 30, 29, 28, 27, 26 and 25, T. 30 N., R. 41 E., to the northeast corner of said Sec. 25; thence running south along the east line of Secs. 25 and 36, T. 30 N., R. 41 E., to the southeast corner of said Sec. 36; thence running east along the north line of Secs. 6 and 5, T. 29 N., R. 42 E., to where it intersects the Stevens, Spokane County line; thence running south along the Stevens, Spokane County line through Secs. 5, 8 and 17, T. 29 N., R. 42 E., to the south line of said Sec. 17; thence running east along the north line of Secs. 20, 21, 22, 23 and 24, T. 29 N., R. 42 E., and continuing east along the north line of Secs. 19, 20, 21, 22, 23 and 24, T. 29 N., R. 43 E., to the northeast corner of said Sec. 24; thence running south along the east line of Secs. 24, 25 and 36, T. 29 N., R. 43 E., and continuing south along the east line of Secs. 1, 12, 13, 24, 25 and 36, T. 28 N., R. 43 E., and continuing south along the east line of Secs. 1, 12 and 13, T. 27 N., R. 43 E., to the southeast corner of said Sec. 13; thence running west along the south line of Secs. 13, 14, 15, 16, 17 and 18, T. 27 N., R. 43 E. and continuing west along the south line of Secs. 13, 14, 15, 16 and 17, T. 27 N., R. 42 E., to the point where the Stevens, Spokane County line meet the south line of said Sec. 17; thence running south along the Stevens, Spokane County line to the south line of Sec. 20, T. 27 N., R. 42 E.; thence running west along the south line of Secs. 20 and 19, T. 27 N., R. 42 E., to the southwest corner of said Sec. 19; thence running north along the west line of Sec. 19, T. 27 N., R. 42 E., to the northwest corner of said Sec. 19; thence running west along the south line of Secs. 13, 14, and 15, T. 27 N., R. 41 E., to a point on the right (north) bank of the Spokane River (Long Lake Reservoir); thence running northwesterly along the right bank of said river through Secs. 15, 16, 17, 8 and 5, T. 27 N., R. 41 E., to where said river intersects the north line of Sec. 5, T. 27 N., R. 41 E.; thence running east along the north line of Secs. 5, 4, and 3, T. 27 N., R. 41 E., to the northeast corner of said Sec 3, thence running north along the west line of Secs. 35, 26, 23, 14, 11 and 2, T. 28 N., R. 41 E., and continuing north along the west line of Secs. 35, 26 and 23, T. 29 N., R.41 E., to the northwest corner of said Sec. 23; thence running west along the south line of Secs. 15, 16 and 17, T. 29 N., R. 41 E., to the southwest corner of said Sec. 17; thence running north along the west line of Secs.17, 8 and 5, T. 29 N., R. 41 E., to the northwest corner of said Sec. 5; thence running west along the south line of Sec. 31, T. 30 N., R. 41 E., and continuing west along the south line of Secs. 36, 35 and 34, T. 30 N., R. 40 E., to the southwest corner of said Sec. 34; thence running north along the west line of Secs. 34 and 27, T. 30 N., R. 40 E., to the northwest corner of said Sec. 27, which is the point of beginning.

As shown in Appendix A-10 attached hereto and by this reference made a part hereof.

A-10 - Deer Park Area






-  Major Roads
-  Appendix A-10
-  County Line

Exhibit B
Legal Description

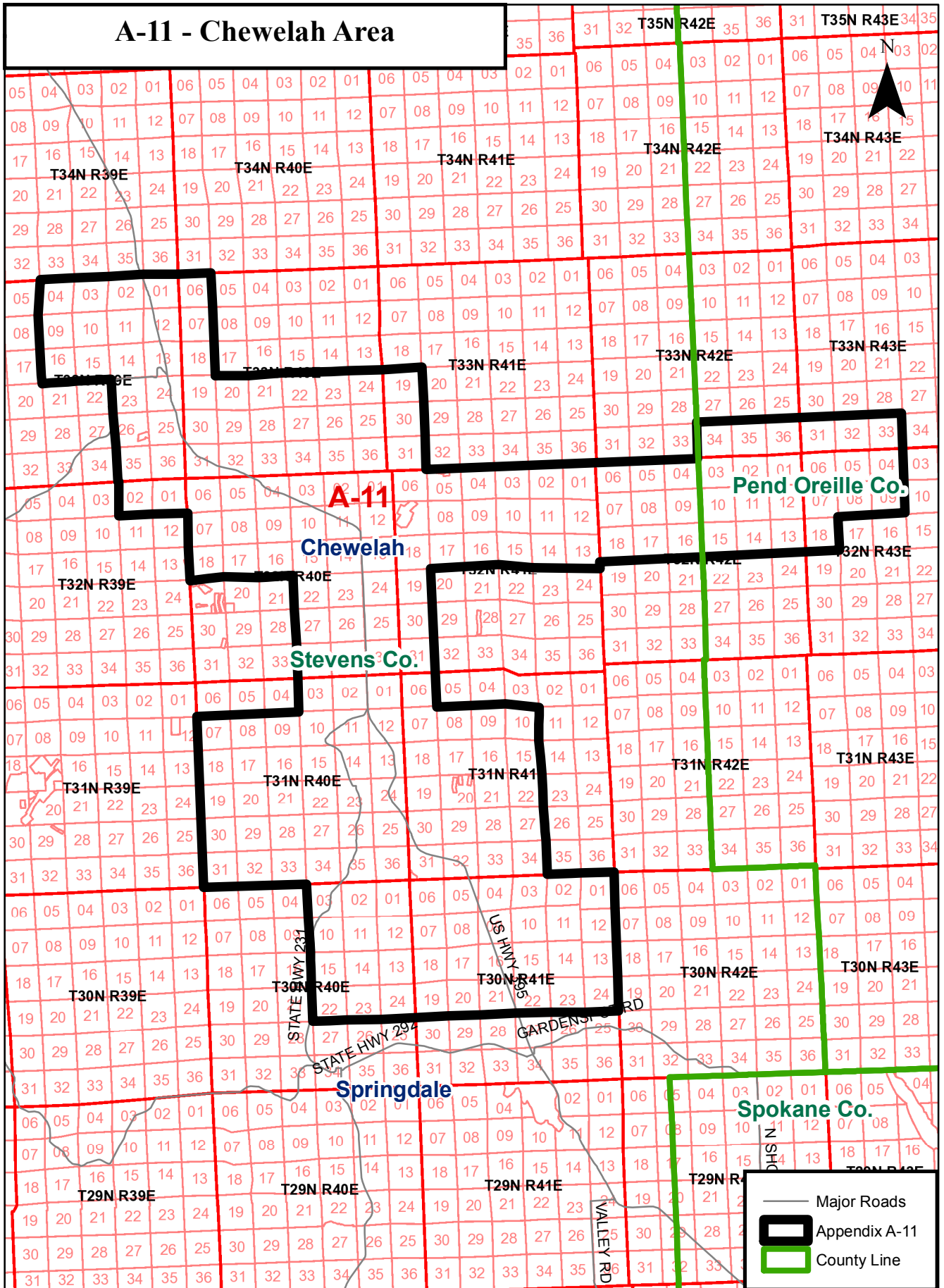
Appendix A-11 - Chewelah Area

Beginning at the northwest corner of Sec. 4, T. 33 N., R. 39 E., and running east along the north line of Secs. 4, 3, 2 and 1, T. 33 N., R. 39 E., and continuing east along the north line of Sec. 6, T. 33 N., R. 40 E., to the northeast corner of said Sec. 6; thence running south along the east line of Secs. 6, 7 and 18, T. 33 N., R. 40 E., to the southeast corner of said Sec. 18; thence running east along the north line of Secs. 20, 21, 22, 23, and 24, T. 33 N., R. 40 E., and continuing east along the north line of Sec. 19, T. 33 N., R. 41 E., to the northeast corner of said Sec. 19; thence running south along the east line of Secs. 19, 30 and 31, T. 33 N., R. 41 E., to the southeast corner of said Sec. 31; thence running east along the north line of Secs. 5, 4, 3, 2, and 1, T. 32 N., R. 41 E., and continuing east along the north line of Secs. 6, 5 and 4, T. 32 N., R. 42 E., to the northeast corner of said Sec. 4, which is the boundary between Stevens and Pend Oreille Counties; thence running north along the west line of Sec. 34, T. 33 N., R. 42 E., to the northwest corner of said Sec. 34; thence running east along the north line of Secs. 34, 35 and 36, T. 33 N., R. 42 E., and continuing east along the north line of Secs. 31, 32 and 33, T. 33 N., R. 43 E., to the northeast corner of said Sec. 33; thence running south along the east line of Sec 33, T. 33 N., R. 43 E., and continuing south along the east line of Secs. 4 and 9, T. 32 N., R. 43 E., to the southeast corner of said Sec. 9; thence running west along the south line of Secs. 9 and 8, T. 32 N., R. 43 E., to the southwest corner of said Sec. 8; thence running south along the east line of Sec. 18, T. 32 N., R. 43 E., to the southeast corner of said Sec. 18; thence running west along the south line of Sec. 18, T. 32 N., R. 43 E., and continuing west along the south line of Secs. 13, 14, 15, 16, 17 and 18, T. 32 N., R. 42 E., crossing the boundary line between Stevens and Pend Oreille Counties, and continuing west along the south line of Secs. 13, 14, 15, 16 and 17, T. 32 N., R. 41 E., to the southwest corner of said Sec. 17; thence running south along the east line of Secs. 19, 30 and 31; T. 32 N., R. 41 E., and continuing south along the east line of Sec. 6, T. 31 N., R. 41 E., to the southeast corner of said Sec. 6; thence running east along the north line of Secs. 8, 9 and 10, T. 31 N., R. 41 E., to the northeast corner of said Sec. 10; thence running south along the east line of Secs. 10, 15, 22, 27 and 34, T. 31 N., R. 41 E., to the southeast corner of said Sec. 34; thence running east along the north line of Secs. 2 and 1, T. 30 N., R. 41 E., to the northeast corner of said Sec. 1; thence running south along the east line of Secs. 1, 12, 13 and 24, T. 30 N., R. 41 E., to the southeast corner of said Sec. 24; thence west along the south line of Secs. 24, 23, 22, 21, 20 and 19, T. 30 N., R. 41 E., and continuing west along the south line of Secs. 24, 23 and 22, T. 30 N., R. 40 E., to the southwest corner of said Sec. 22; thence running north along the west line of Secs. 22, 15, 10 and 3, T. 30 N., R. 40 E., to the northwest corner of said Sec. 3; thence running west along the south line of Secs. 33, 32 and 31, T. 31 N., R. 40 E., to the southwest corner of said Sec. 31; thence running north along the west line of Secs. 31, 30, 19, 18 and 7, T. 31 N., R. 40 E., to the northwest corner of said Sec. 7; thence running east along the north line of Secs. 7, 8 and 9, T. 31 N., R. 40 E., to the northeast corner of said Sec. 9; thence running north along the west line of Sec. 3, T. 31 N., R. 40 E., and continuing north along the west line of Secs. 34, 27 and 22, T. 32 N., R. 40 E., to the northwest corner of said Sec. 22; thence running west along the south

line of Secs. 16, 17 and 18, T. 32 N., R. 40 E., to the southwest corner of said Sec. 18; thence running north along the west line of Secs. 18 and 7, T. 32 N., R. 40 E., to the northwest corner of said Sec. 7; thence running west along the south line of Secs. 1 and 2, T. 32 N., R. 39 E., to the southwest corner of said Sec. 2; thence running north along the west line of Sec. 2, T. 32 N., R. 39 E., and continuing north along the west line of Secs. 35, 26 and 23, T. 33 N., R. 39 E., to the northwest corner of said Sec. 23; thence running west along the south line of Secs. 15 and 16, T. 33 N., R. 39 E., to the southwest corner of said Sec. 16; thence running north along the west line of Secs. 16, 9 and 4, T. 33 N., R. 39 E., to the northwest corner of said Sec. 4, which is the point of beginning.

As shown in Appendix A-11 attached hereto and by this reference made a part hereof.

A-11 - Chewelah Area



- Major Roads
- Appendix A-11
- County Line

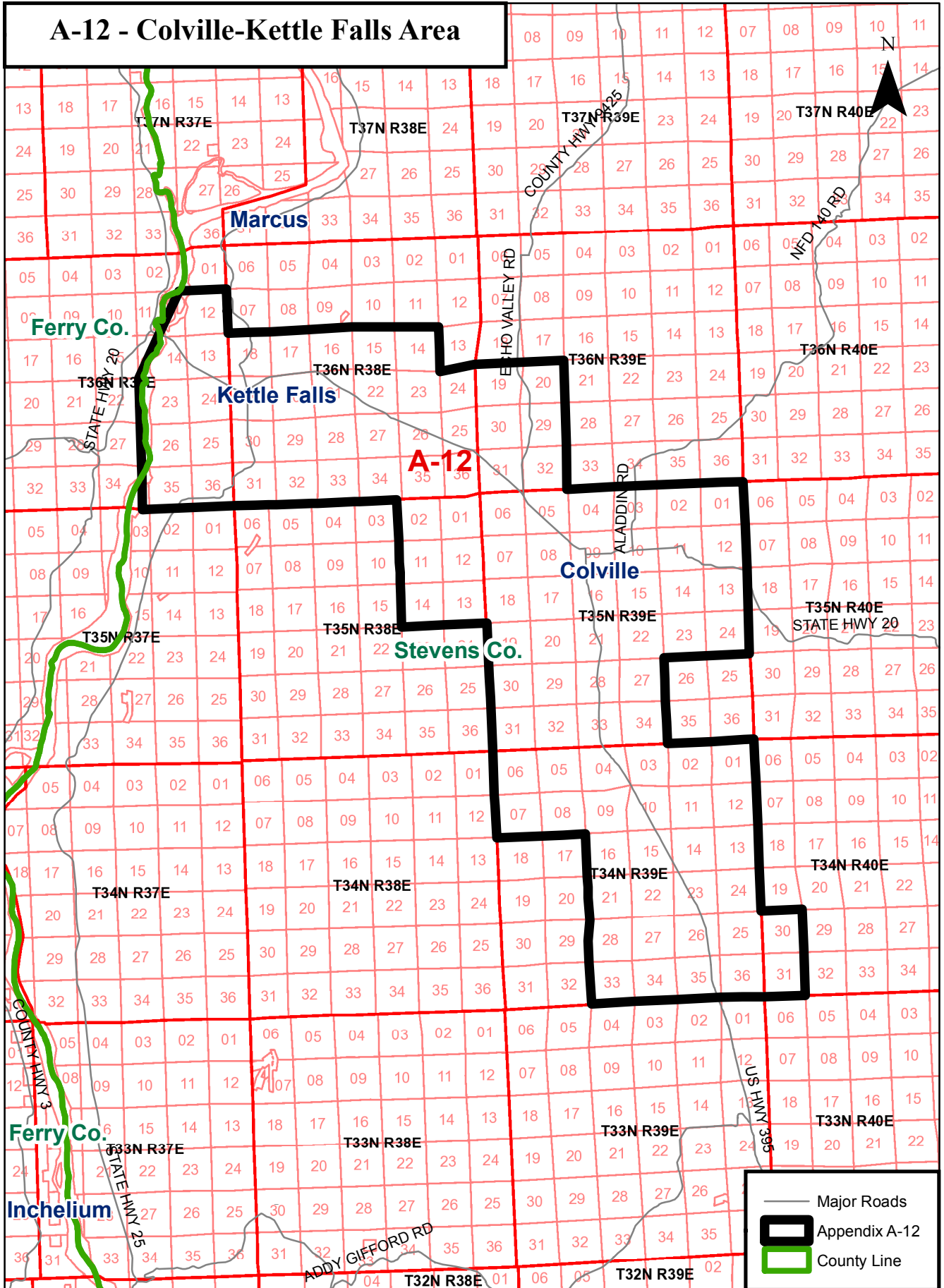
Exhibit B
Legal Description

Appendix A-12 – Colville-Kettle Falls Area

Beginning at the northeast corner of Sec. 12, T. 36 N., R. 37 E., and running south along the east line of Sec. 12, T. 36 N., R. 37 E., to the southeast corner of said Sec. 12; thence running east along the north line of Secs. 18, 17, 16, 15 and 14, T. 36 N., R. 38 E., to the northeast corner of said Sec. 14; thence running south along the east line of Sec. 14, T. 36 N., R. 38 E., to the southeast corner of said Sec. 14; thence running east along the north line of Sec. 24, T. 36 N., R. 38 E., and continuing east along the north line of Secs. 19 and 20, T. 36 N., R. 39 E., to the northeast corner of said Sec. 20; thence running south along the east line of Secs. 20, 29 and 32, T. 36 N., R. 39 E., to the southeast corner of said Sec. 32; thence running east along the north line of Secs. 4, 3, 2 and 1, T. 35 N., R. 39 E., to the northeast corner of said Sec. 1; thence running south along the east line of Secs. 1, 12, 13 and 24, T. 35 N., R. 39 E., to the southeast corner of said Sec. 24; thence running west along the south line of Secs. 24 and 23, T. 35 N., R. 39 E., to the southwest corner of said Sec. 23; thence running south along the east line of Secs. 27 and 34, T. 35 N., R. 39 E., to the southeast corner of said Sec. 34; thence running east along the north line of Secs. 2 and 1, T. 34 N., R. 39 E., to the northeast corner of said Sec. 1; thence running south along the east line of Secs. 1, 12, 13 and 24, T. 34 N., R. 39 E., to the southeast corner of said Sec. 24; thence running east along the north line of Sec. 30, T. 34 N., R. 40 E., to the northeast corner of said Sec. 30; thence running south along the east line of Secs. 30 and 31, T. 34 N., R. 40 E., to the southeast corner of said Sec. 31; thence running west along the south line of Sec. 31, T. 34 N., R. 40 E., and continuing west along the south line of Secs. 36, 35, 34 and 33, T. 34 N., R. 39 E., to the southwest corner of said Sec. 33; thence running north along the west line of Secs. 33, 28, 21 and 16, T. 34 N., R. 39 E., to the northwest corner of said Sec. 16; thence running west along the south line of Secs. 8 and 7, T. 34 N., R. 39 E., to the southwest corner of said Sec. 7; thence running north along the west line of Secs. 7 and 6, T. 34 N., R. 39 E., and continuing north along the west line of Secs. 31, 30 and 19, T. 35 N., R. 39 E., to the northwest corner of said Sec. 19; thence running west along the south line of Secs. 13 and 14, T. 35 N., R. 38 E., to the southwest corner of said Sec. 14; thence running north along the west line of Secs. 14, 11 and 2, T. 35 N., R. 38 E., to the northwest corner of said Sec. 2; thence running west along the south line of Secs. 34, 33, 32 and 31, T. 36 N., R. 38 E., and continuing west along the south line of Secs. 36 and 35, T. 36 N., R. 37 E., to the easterly edge of the Columbia River; thence following the easterly edge of the Columbia River in a northerly meandering line to its intersection with the north line of Sec. 12, T. 36 N., R. 37 E.; thence running east along the north line of Sec. 12, T. 36 N., R. 37 E., to the northeast corner of said Sec. 12, which is the point of beginning.

As shown in Appendix A-12 attached hereto and by this reference made a part hereof.

A-12 - Colville-Kettle Falls Area



Major Roads
 Appendix A-12
 County Line

Exhibit B

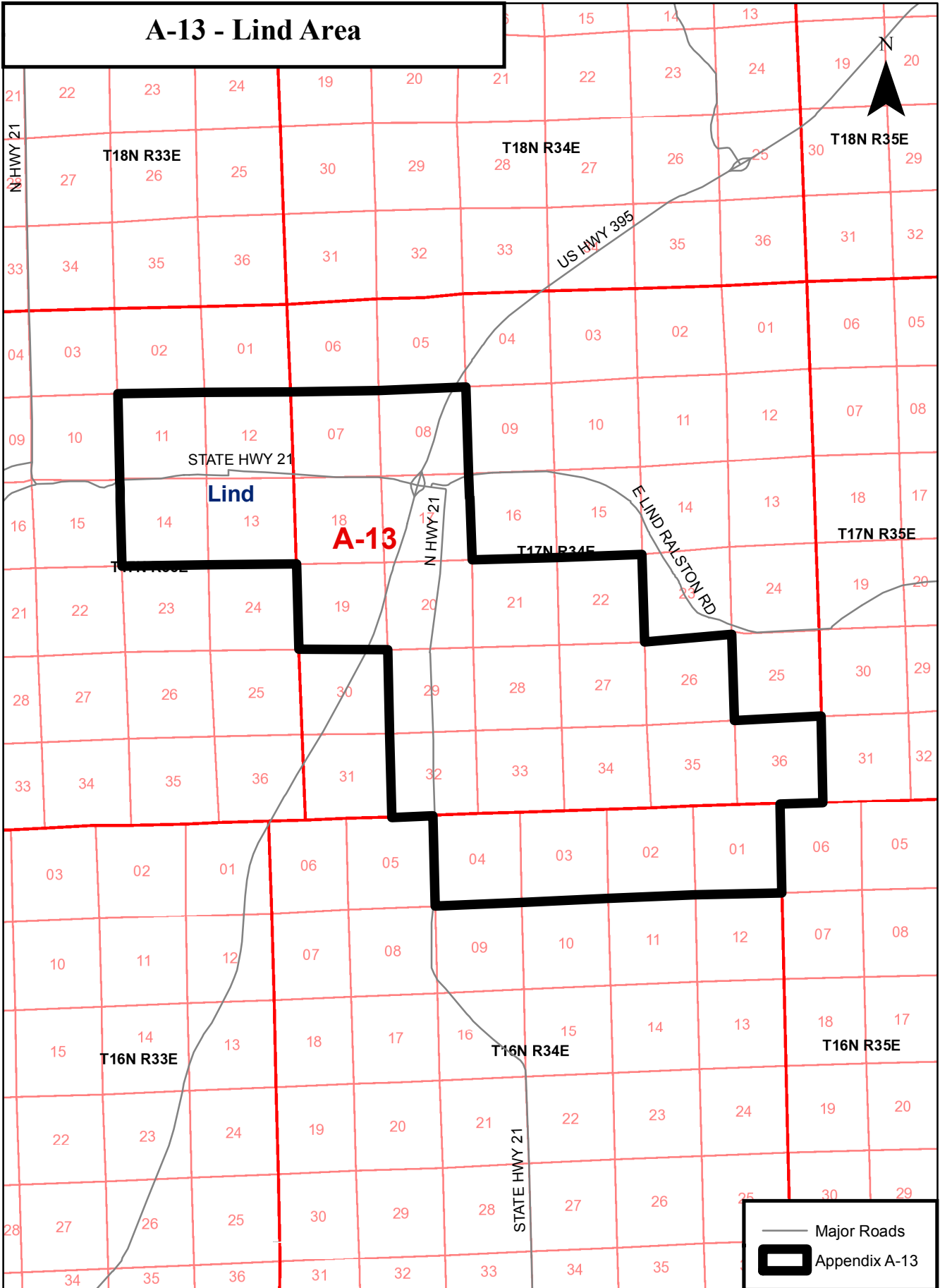
Legal Description

Appendix A-13 - Lind Area

Beginning at the northwest corner of Sec. 11, T. 17 N., R. 33 E.W.M., and running east along the north line of Secs. 11 and 12, T. 17 N., R. 33 E., and continuing east along the north line of Secs. 7 and 8, T. 17 N., R. 34 E., to the northeast corner of said Sec. 8; thence running south along the east line of Secs. 8 and 17, T. 17 N., R. 34 E., to the southeast corner of said Sec. 17; thence running east along the north line of Secs. 21 and 22, T. 17 N., R. 34 E., to the northeast corner of said Sec. 22; thence running south along the east line of Sec. 22, T. 17 N., R. 34 E., to the southeast corner of said Sec. 22; thence running east along the north line of Sec. 26, T. 17 N., R. 34 E., to the northeast corner of said Sec. 26; thence running south along the east line of Sec. 26, T. 17 N., R. 34 E., to the southeast corner of said Sec. 26; thence running east along the north line of Sec. 36, T. 17 N., R. 34 E., to the northeast corner of said Sec. 36; thence running south along the east line for Sec. 36, T. 17 N., R. 34 E., to the southeast corner of said Sec. 36; thence running west along the south line of Sec. 36, T. 17 N., R. 34 E., to where it intersects with the northeast corner of Sec. 1, T. 16 N. R. 34 E.; thence running south along the east line of Sec. 1, T. 16 N., R. 34 E., to the southeast corner of said Sec. 1; thence running west along the south line of Secs. 1, 2, 3 and 4, T. 16 N., R. 34 E., to the southwest corner of said Sec. 4; thence running north along the west line of Sec. 4, T. 16 N., R. 34 E., to the northwest corner of said Sec. 4; thence running west along the south line of Sec. 32 T. 17 N., R. 34 E., to the southwest corner of said Sec. 32; thence running north along the west line of Secs. 32 and 29, T. 17 N., R. 34 E., to the northwest corner of said Sec. 29; thence running west along the south line of Sec. 19, T. 17 N., R. 34 E., to the southwest corner of said Sec. 19; thence running north along the west line of Sec. 19 to the northwest corner of said Sec. 19; thence running west along the south line of Secs. 13 and 14, T. 17 N., R. 33 E., to the southwest corner of said Sec. 14; thence running north along the west line of Secs. 14 and 11, T. 17 N., R. 33 E., to the northwest corner of said Sec. 11, which is the point of beginning.

As shown in Appendix A-13 attached hereto and by this reference made a part hereof.

A-13 - Lind Area



— Major Roads
▭ Appendix A-13

Exhibit B

Legal Description

Appendix A-14 - Sprague Area

Beginning at the northwest corner of Sec. 18, T. 21 N., R. 38 E., and running east along the north line of Secs. 18, 17, 16, 15, 14 and 13, T. 21 N., R. 38 E., to the northeast corner of said Sec. 13; thence running south along the east line of Secs. 13 and 24, T. 21 N., R. 38 E., to the southeast corner of said Sec. 24; thence running west along the south lines of Secs. 24, 23, 22 and 21, T. 21 N., R. 38 E., to the southwest corner of said Sec. 21; thence running north along the west line of Sec. 21, T. 21 N., R. 38 E., to the northwest corner of said Sec. 21; thence running west along the south line of Secs. 17 and 18, T. 21 N., R. 38 E., to the southwest corner of said Sec. 18; thence running north along the west line of Sec. 18, T. 21 N., R. 38 E. to the northwest corner of said Sec. 18, which is the point of beginning.

As shown in Appendix A-14 attached hereto and by this reference made a part hereof.

A-14 - Sprague Area

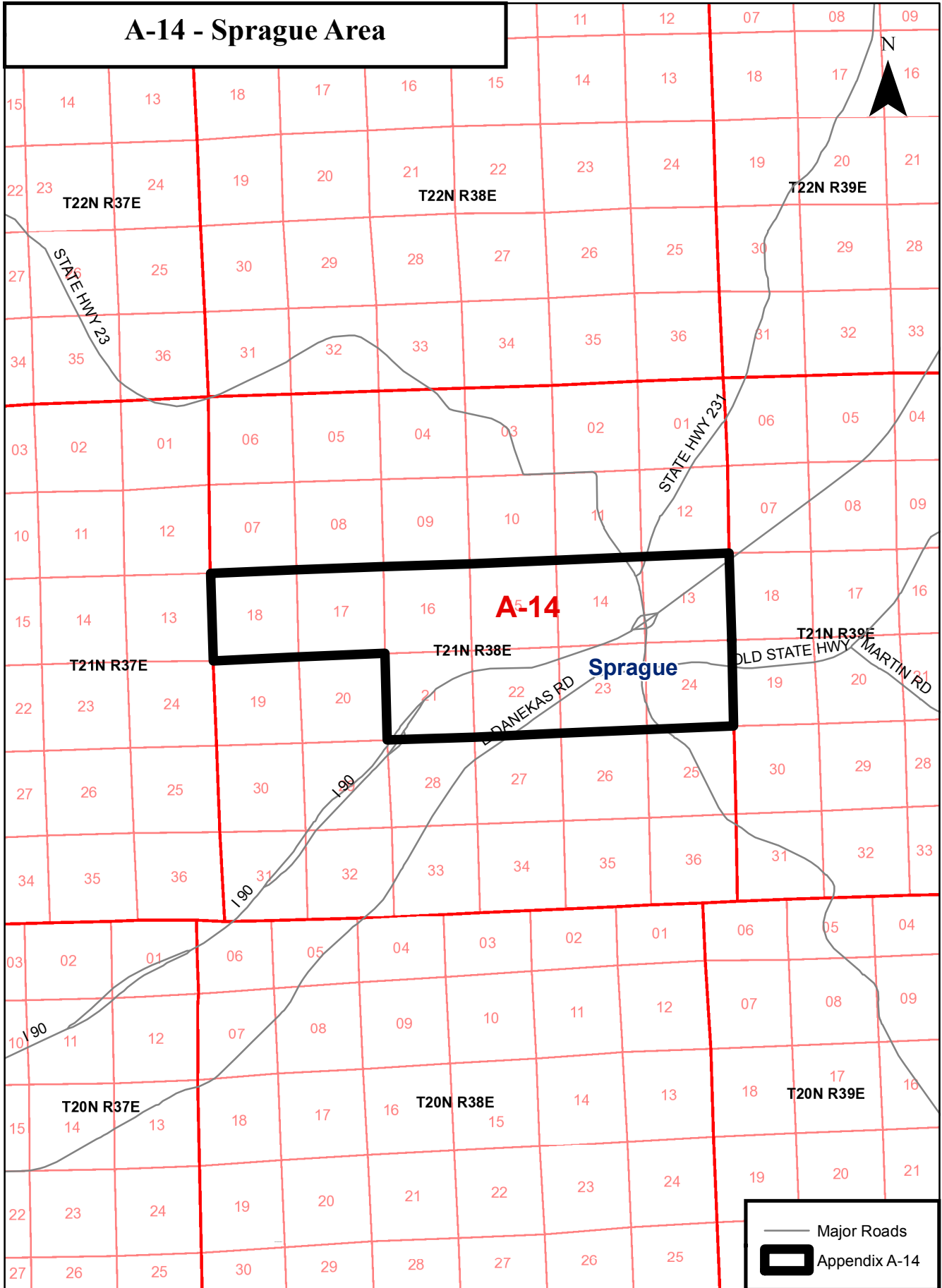


Exhibit B

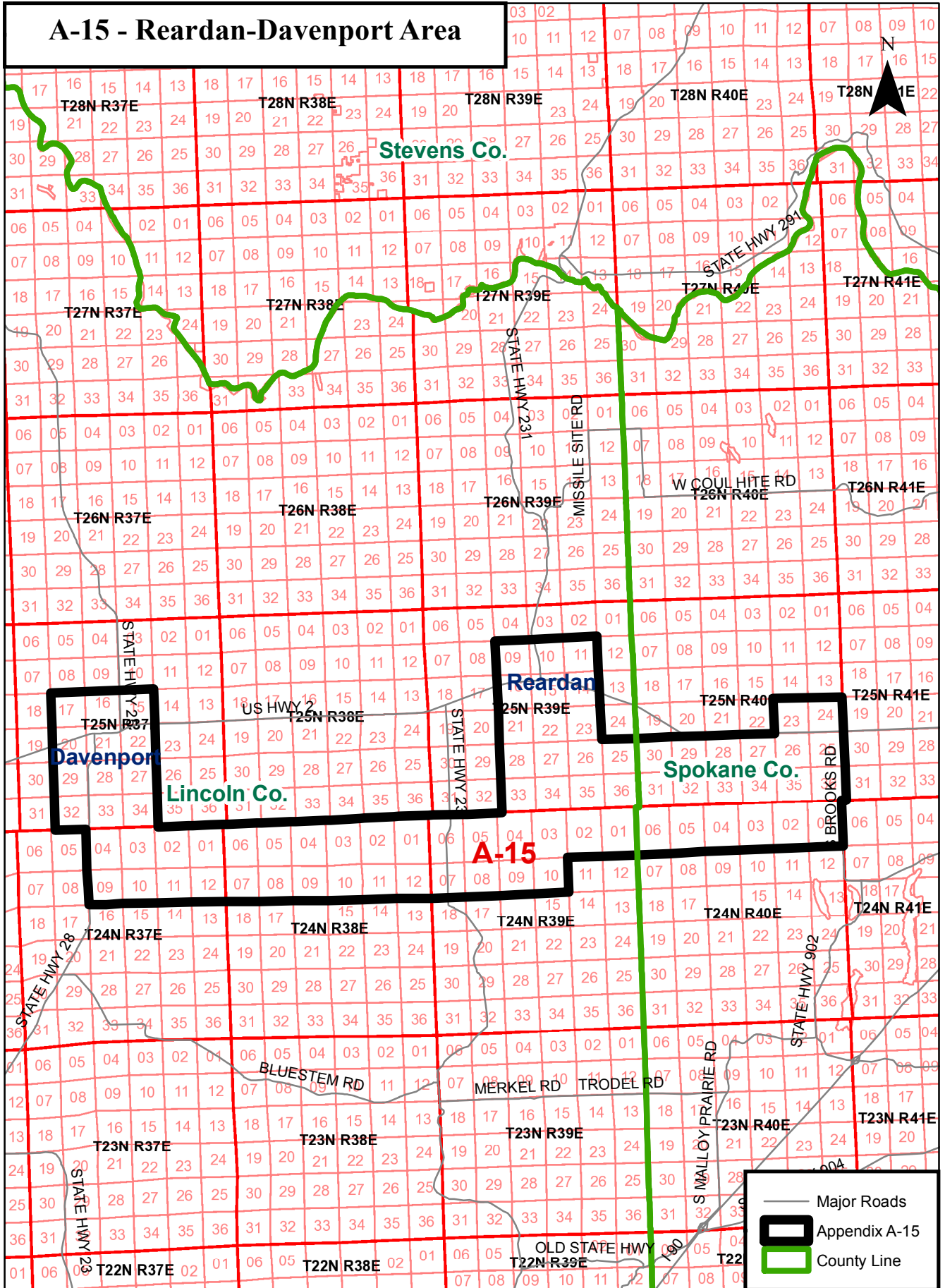
Legal Description

Appendix A-15 – Reardan-Davenport Area

Beginning at the northwest corner of Sec. 17, T. 25 N., R. 37 E., and running east along the north line of Sec. 17, 16 and 15, T. 25 N., R. 37 E., to the northeast corner of said Sec. 15; thence running south along the east line of Secs. 15, 22, 27 and 34, T. 25 N., R. 37 E., to the southeast corner of said Sec. 34; thence running east along the north line of Secs. 2 and 1, T. 24 N. R. 37 E., and continuing east along the north line of Secs. 6, 5, 4, 3, 2, and 1, T. 24 N., R. 38 E., and continuing east along the north line of Secs. 6, 5 and 4, T. 24 N., R. 39 E., to the intersection with the southwest corner of Sec. 33, T. 25 N., R. 39 E.; thence running north along the west line of Secs. 33, 28, 21, 16, and 9, T. 25 N., R. 39 E., to the northwest corner of said Sec. 9; thence running east along north line of Secs. 9, 10 and 11, T. 25 N., R. 39 E., to the northeast corner of said Sec. 11; thence running south along the east line of Sec 11, 14 and 23, T. 25 N., R. 39 E., to the southeast corner of said Sec. 23; thence running east along the north line of Sec. 25, T. 25 N., R. 39 E., and continuing east along the north line of Secs. 30, 29, 28 and 27, T. 25 N., R. 40 E., to the northeast corner of said Sec. 27; thence running north along the west line of Sec. 23, T. 25 N., R. 40 E., to the northwest corner of said Sec. 23; thence running east along the north line of Secs. 23 and 24, T. 25 N., R. 40 E., to the northeast corner of said Sec. 24; thence running south along the east line of Secs. 24, 25 and 36, T. 25 N., R. 40 E., to the southeast corner of said Sec. 36; thence west along the south line of said Sec. 36 to the northeast corner of Sec. 1, T. 24 N., R. 40 E.; thence running south along the east line of Sec 1, T. 24 N., R. 40 E., to the southeast corner of said Sec. 1; thence running west along the south line of Secs. 1, 2, 3, 4, 5 and 6, T. 24 N., R. 40 E., and continuing west along the south line of Secs. 1 and 2, T. 24 N., R. 39 E., to the southwest corner of said Sec. 2, T. 24 N., R. 39 E.; thence running south along the east line of said Sec. 10, T. 24 N., R. 39 E., to the southeast corner of said Sec. 10; thence running west along the south line of Secs. 10, 9, 8 and 7, T. 24 N., R. 39 E., continuing along the south line of Secs. 12, 11, 10, 9, 8, and 7, T. 24 N., R. 38 E., and continuing west along the south line of Secs. 12, 11, 10 and 9, T. 24 N., R. 37 E., to the southwest corner of said Sec. 9, thence running north along the west line of Secs. 9 and 4, T. 24 N., R. 37 E., to the northwest corner of said Sec. 4; thence running west along the south line of Sec. 32, T. 25 N., R. 37 E., to the southwest corner of said Sec. 32; thence running north along the west line of Secs. 32, 29, 20, and 17, T. 25 N., R. 37 E., to the northwest corner of said Sec. 17, which is the point of beginning.

As shown in Appendix A-15 attached hereto and by this reference made a part hereof.

A-15 - Reardan-Davenport Area






-  Major Roads
-  Appendix A-15
-  County Line

Exhibit B

Legal Description

Appendix A-16 – Albion-Palouse Area

Beginning at the northwest corner of Sec. 35, T. 17 N., R. 45 E., and running east along the north line of Secs. 35 and 36, T. 17 N., R. 45 E., and continuing east along the north line of Sec. 31 and fractional Sec. 32, T. 17 N., R. 46 E., to the Idaho border; thence running south along the east side of fractional Sec. 32 and the Idaho border, and continuing south along east line of fractional Sec. 5, T. 16 N., R. 46 E., and the Idaho border to the southeast corner of said Sec. 5; thence running west along the south line of Sec. 5, T., 16 N., R. 46 E., to the southwest corner of said Sec. 5; thence running south along the east line of Sec. 7, T. 16 N., R. 46 E., to the southeast corner of said Sec. 7, thence running west along the south line of Sec. 7 and continuing west along the south line of Secs. 12 and 11, T. 16 N., R. 45 E., to the southwest corner of said Sec. 11; thence running south along the east line of Secs. 15, 22 and 27, T. 16 N., R. 45 E., to the southeast corner of said Sec. 27; thence running west along the south line of Sec. 27, T. 16 N., R. 45 E., to the southwest corner of Sec. 27; thence running south along the east line of Sec. 33, T. 16 N., R. 45 E., to the southeast corner of said Sec. 33; thence running west along the south line of Secs. 33 and 32, T. 16 N., R. 45 E., to the southwest corner of said Sec. 32; thence running south along the east line of Sec. 6, T. 15 N., R. 45 E., to the southeast corner of said Sec. 6; thence west along the south line of Sec. 6, T. 15 N., R. 45 E., to the southwest corner of said Sec. 6; thence running south along the east line of Sec. 12, T. 15 N., R. 44 E., to the southeast corner of said Sec. 12; thence running west along the south line of Sec. 12, T. 15 N., R. 44 E., to the southwest corner of said Sec. 12; thence running south along the east line of Secs. 14 and 23, T. 15 N., R. 44 E., to the southeast corner of said Sec. 23; thence running west along the south line of Secs. 23 and 22, T. 15 N., R. 44 E., to the southwest corner of said Sec. 22; thence running south along the east line of Sec. 28, T. 15 N., R. 44 E., to the southeast corner of said Sec. 28; thence running west along the south line of Sec. 28, T. 15 N., R. 44 E., to the southwest corner of said Sec. 28; thence running north along the west line of Secs. 28, 21 and 16, T. 15 N., R. 44 E., to the northwest corner of said Sec. 16; thence running east along the north line of Sec. 16; T. 15 N., R. 44 E., to the northeast corner of said Sec. 16; thence running north along the west line of Sec. 10, T. 15 N., R. 44 E., to the northwest corner of said Sec. 10; thence running east along the north line of Sec. 10; T. 15 N., R. 44 E., to the northeast corner of said Sec. 10; thence running north along the west line of Sec. 2, T. 15 N., R. 44 E., to the northwest corner of said Sec. 2; thence running east along the north line of Sec. 2; T. 15 N., R. 44 E. to the northeast corner of said Sec. 2; thence running north along the west line of Sec. 36, T. 16 N., R. 44 E., to the northwest corner of said Sec. 36; thence

running east along the north line of Sec. 36; T. 16 N., R. 44 E., to the northeast corner of said Sec. 36; thence running north along the west line of Sec. 30, T. 16 N., R. 45 E., to the northwest corner of said Sec. 30; thence running east along the north line of Sec. 30; T. 16 N., R. 45 E., to the northeast corner of said Sec. 30; thence running north along the west line of Sec. 20, T. 16 N., R. 45 E., to the northwest corner of said Sec. 20; thence running east along the north line of Secs. 20 and 21; T. 16 N., R. 45 E., to the northeast corner of said Sec. 21; thence running north along the west line of Sec. 15, 10 and 3, T. 16 N., R. 45 E., to the northwest corner of said Sec. 3; thence running east along the north line of Sec. 3 and 2, T. 16 N., R. 45 E., to the southwest corner of Sec. 35, T. 17 N., R. 45 E.; thence running north along the west line of Sec. 35, T. 17 N., R. 45 E., to the northwest corner of said Sec. 35, which is the point of beginning.

As shown in Appendix A-16 attached hereto and by this reference made a part hereof.

A-16 - Albion-Palouse Area

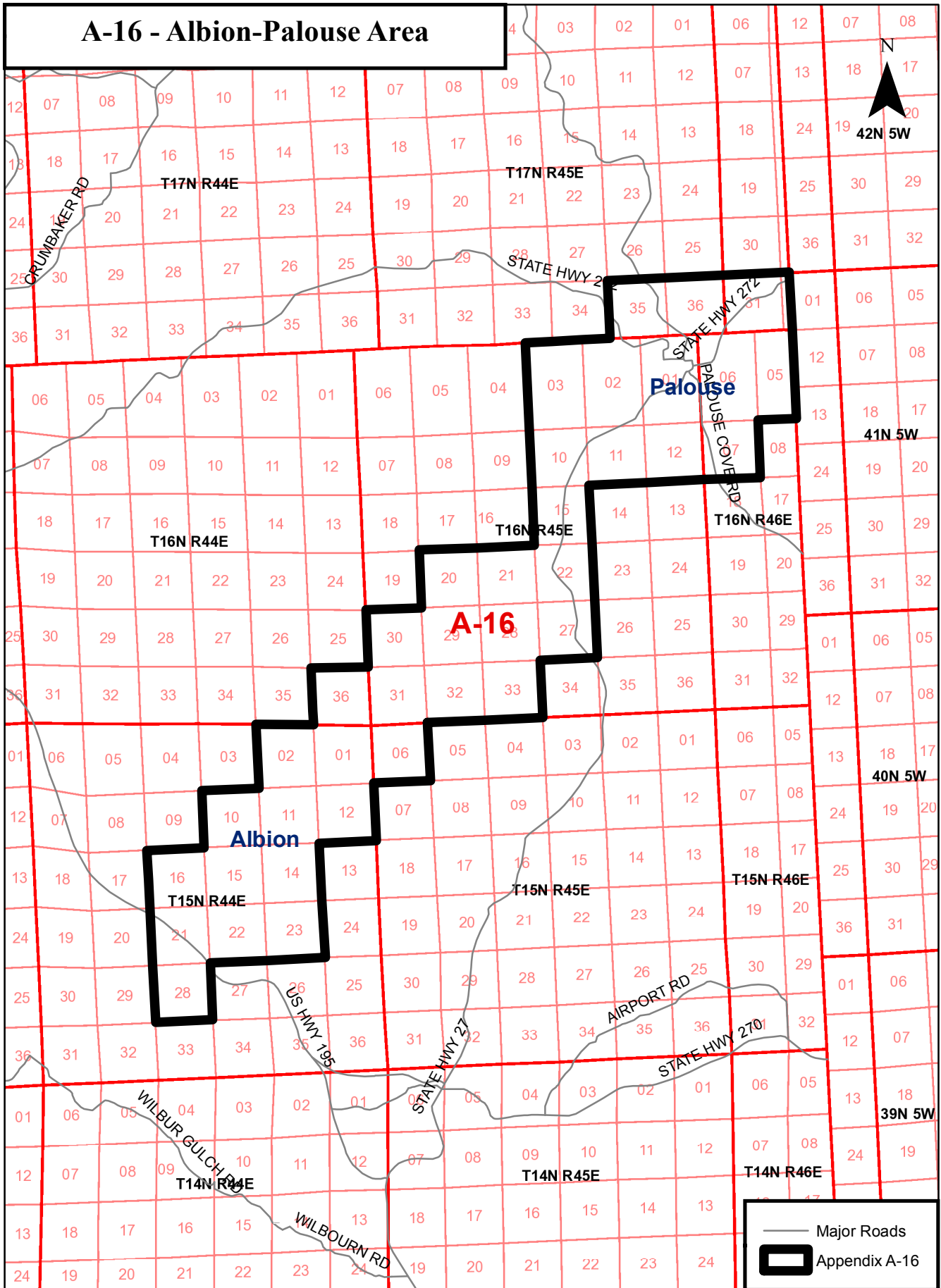


Exhibit B
Legal Description

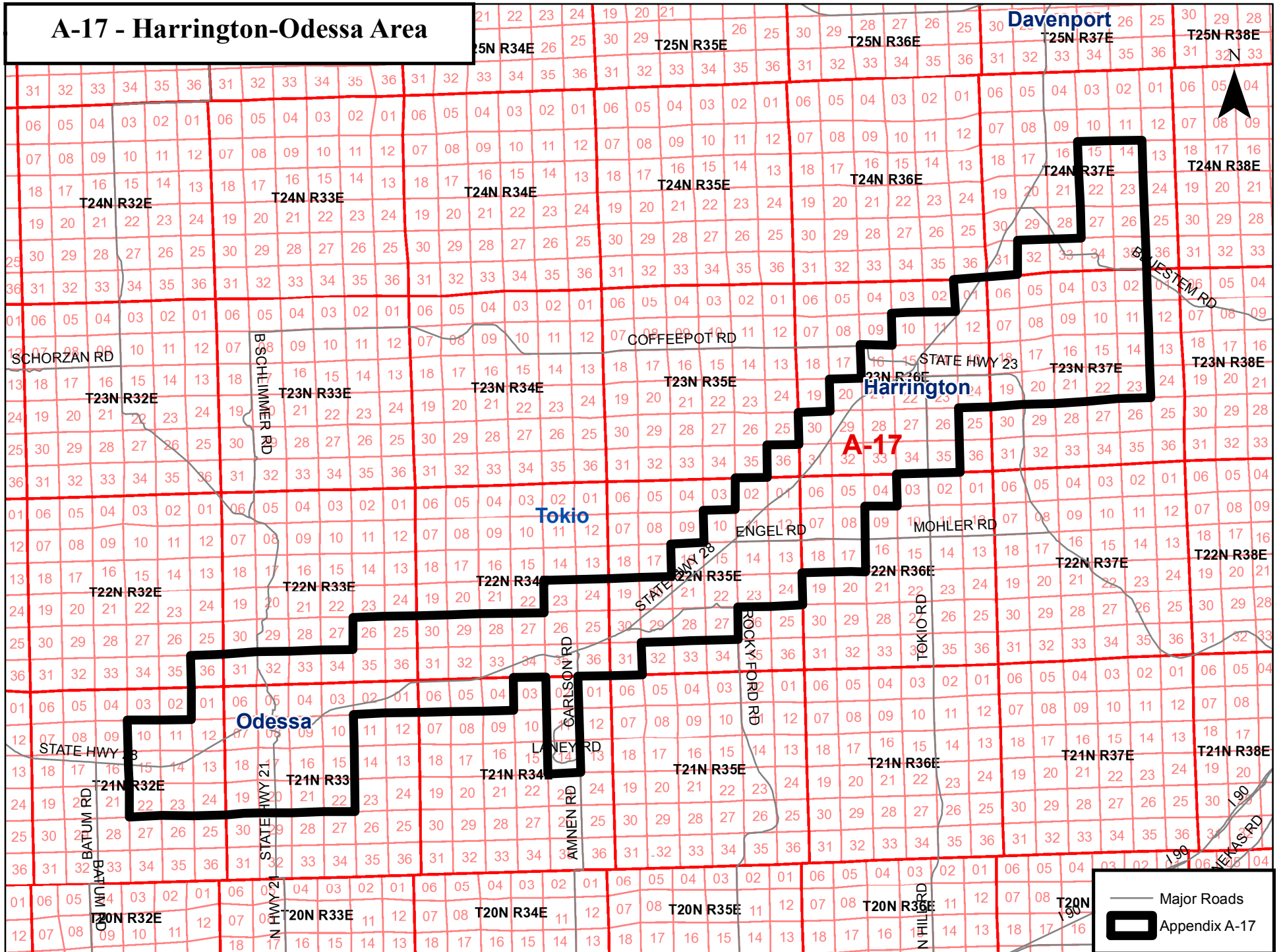
Appendix A-17 – Harrington-Odessa Area

Beginning at the northeast corner of Sec. 14, T. 24 N., R. 37 E.; and running south on the east line of Secs. 14, 23, 26 and 35, T. 24 N., R. 37 E., and continuing south along the east line of Secs. 2, 11, 14 and 23, T. 23 N., R. 37 E., to the southeast corner of said Sec. 23; thence running west along the south line of Secs. 23, 22, 21, 20 and 19, T. 23 N., R. 37 E., and continuing west along the south line of Sec. 24, T. 23 N., R. 36 E., to the southwest corner of said Sec. 24; thence running south along the east line of Secs. 26 and 35, T. 23 N., R. 36 E., to the southeast corner of said Sec. 35; thence running west along the south line of Secs. 35 and 34, T. 23 N., R. 36 E., to the southwest corner of said Sec. 34; thence running south along the east line of Sec. 4, T. 22 N., R. 36 E., to the southeast corner of said Sec. 4; thence running west along the south line of Sec. 4, T. 22 N., R. 36 E., to the southwest corner of said Sec. 4; thence running south along the east line of Secs. 8 and 17, T. 22 N., R. 36 E., to the southeast corner of said Sec. 17; thence running west along the south line of Secs. 17 and 18, T. 22 N., R. 36 E., to the southwest corner of said Sec. 18; thence running south along the east line of Sec. 24, T. 22 N., R. 35 E., to the southeast corner of said Sec. 24; thence running west along the south line of Sec. 24 and Sec. 23, T. 22 N., R. 35 E., to the southwest corner of said Sec. 23; thence running south along the west line of Sec. 27, T. 22 N., R. 35 E., to the southeast corner of said Sec. 27; thence running west along the south line of Secs. 27, 28 and 29, T. 22 N., R. 35 E., to the southwest corner of said Sec. 29; thence running south along the east line of Sec. 31, T. 22 N., R. 35 E., to the southeast corner of said Sec. 31; thence running west along the south line of said Sec. 31, and continuing west along the south line of Sec. 36, T. 22 N., R. 34 E., to the southwest corner of said Sec. 36; thence running south along the east line of Secs. 2, 11 and 14, T. 21 N., R. 34 E., to the southeast corner of said Sec. 14; thence running west along the south line of Sec. 14, T. 21 N., R. 34 E., to the southwest corner of said Sec. 14; thence running north along the west line of Secs. 14, 11 and 2, T. 21 N., R. 34 E., to the northwest corner of said Sec. 2; thence running west along the south line of Sec. 34, T. 22 N., R. 34 E., to the southwest corner of said Sec. 34; thence running south along the east line of Sec. 4, T. 21 N., R. 34 E., to the southeast corner of said Sec. 4; thence running west along the south line of Secs. 4, 5 and 6, T. 21 N., R. 34 E., and continuing west along the south line of Secs. 1 and 2, T. 21 N., R. 33 E.; to the southwest corner of said Sec. 2; thence running south along the east line of Secs. 10, 15 and 22, T. 21 N., R. 33 E., to the southeast corner of said Sec. 22; thence running west along the south line of Secs. 22, 21, 20 and 19, T. 21 N., R. 33 E., and continuing west along the south line of Secs. 24, 23 and 22, T. 21 N., R. 32 E., to the southwest corner of said Sec. 22; thence running north along the west line of Secs. 22, 15 and 10, T. 21 N., R. 32 E., to the northwest corner of said Sec. 10; thence running east along the north line of Secs. 10 and 11, T. 21 N., R. 32 E., to the northeast corner of said Sec. 11; thence running north along the west line of Sec. 1, T. 21 N., R. 32 E., and continuing north along the west line of

Sec. 36, T. 22 N., R. 32 E., to the northwest corner of said Sec. 36; thence running east along the north line of Sec. 36, T. 22 N., R. 32 E., and continuing east along the north line of Secs. 31, 32, 33 and 34, T. 22 N., R. 33 E., to the northeast corner of said Sec. 34; thence running north along the west line of Sec. 26, T. 22 N., R. 33 E., to the northwest corner of said Sec. 26; thence running east along the north line of Secs. 26 and 25, T. 22 N., R. 33 E., and continuing east along the north line of Secs. 30, 29, 28 and 27, T. 22 N., R. 34 E., to the northeast corner of said Sec. 27; thence running north along the west line of Sec. 23, T. 22 N., R. 34 E., to the northwest corner of said Sec. 23; thence running east along the north line of Secs. 23 and 24, T. 22 N., R. 34 E., and continuing east along the north line of Secs. 19 and 20, T. 22 N., R. 35 E., to the northeast corner of said Sec. 20; thence running north along the west line of Sec. 16, T. 22 N., R. 35 E., to the northwest corner of said Sec. 16; thence running east along the north line of said Sec. 16 to the northeast corner of said Sec. 16; thence running north along the west line of Sec. 10, T. 22 N., R. 35 E., to the northwest corner of said Sec. 10; thence running east along the north line of Sec. 10 to the northeast corner of said Sec. 10; thence running north along the west line of Sec. 2, T. 22 N., R. 35 E., to the northwest corner of said Sec. 2; thence running east along the north line of Sec. 2 to the northeast corner of said Sec. 2; thence running north along the west line of Sec. 36, T. 23 N., R. 35 E., to the northwest corner of Sec. 36; thence running east along the north line of Sec. 36, T. 23 N., R. 35 E., to the northeast corner of said Sec. 36; thence running north along the west line of Sec. 30, T. 23 N., R. 36 E., to the northwest corner of said Sec. 30; thence running east along the north line of Sec. 30, T. 23 N., R. 36 E., to the northeast corner of said Sec. 30; thence running north along the west line of Sec. 20, T. 23 N., R. 36 E., to the northwest corner of said Sec. 20; thence running east along the north line of Sec. 20, T. 23 N., R. 36 E., to the northeast corner of said Sec. 20; thence running north along the west line of Secs. 16, T. 23 N., R. 36 E. to the northwest corner of said Sec. 16; thence running east along the north line of Sec. 16, T. 23 N., R. 36 E., to the northeast corner of said Sec. 16; thence running north along the west line of Sec. 10, T. 23 N., R. 36 E., to the northwest corner of said Sec. 10; thence running east along the north line of Secs. 10 and 11, T. 23 N., R. 36 E., to the northeast corner of said Sec. 11; thence running north along the west line of Sec. 1, T. 23 N., R. 36 E., to the northwest corner of said Sec. 1; thence running east along the north line of Sec. 1, T. 23 N., R. 36 E., and continuing east along the north line of Sec. 6, T. 23 N., R. 37 E., to the northeast corner of said Sec. 6; thence running north along the west line of Sec. 32, T. 24 N., R. 37 E., to the northwest corner of said Sec. 32; thence running east along the north line of Secs. 32 and 33, T. 24 N., R. 37 E., to the northeast corner of said Sec. 33, thence running north along the west line of Secs. 27, 22 and 15, T. 24 N., R. 37 E., to the northwest corner of said Sec. 15; thence running east along the north line of Secs. 15 and 14, T. 24 N., R. 37 E., to the northeast corner of said Sec. 14, which is the point of beginning.

As shown in Appendix A-17 attached hereto and by this reference made a part hereof.

A-17 - Harrington-Odesa Area





-  Major Roads
-  Appendix A-17

Exhibit B

Legal Description

Appendix A-18 – Ritzville Area

Beginning at the northwest corner of Sec 15, T. 19 N., R. 35 E., and running east along the north line of Secs. 15, 14 and 13, T. 19 N., R. 35 E., to the northeast corner of said Sec. 13; thence running south along the east line of Sec. 13, T. 19 N., R. 35 E., to the southeast corner of said Sec. 13; thence running east along the north line of Secs. 19, 20, 21 and 22, T. 19 N., R. 36 E., to the northeast corner of said Sec. 22; thence running south along the east line of Sec. 22, T. 19 N., R 36 E., to the southeast corner of said Sec. 22; thence running west along the south line of Secs. 22, 21, 20 and 19, T. 19 N., R. 36 E., to the southwest corner of said Sec. 19; thence running south along the east line of Sec. 25, T. 19 N., R. 35 E., to the southeast corner of said Sec. 25; thence running west along the south line of Secs. 25, 26 and 27, T. 19 N., R. 35 E., to the southwest corner of said Sec. 27; thence running north along the west line of Secs. 27, 22 and 15; T. 19 N., R. 35 E., to the northwest corner of said Sec15, which is the point of beginning.

As shown in Appendix A-18 attached hereto and by this reference made a part hereof.

A-18 - Ritzville Area

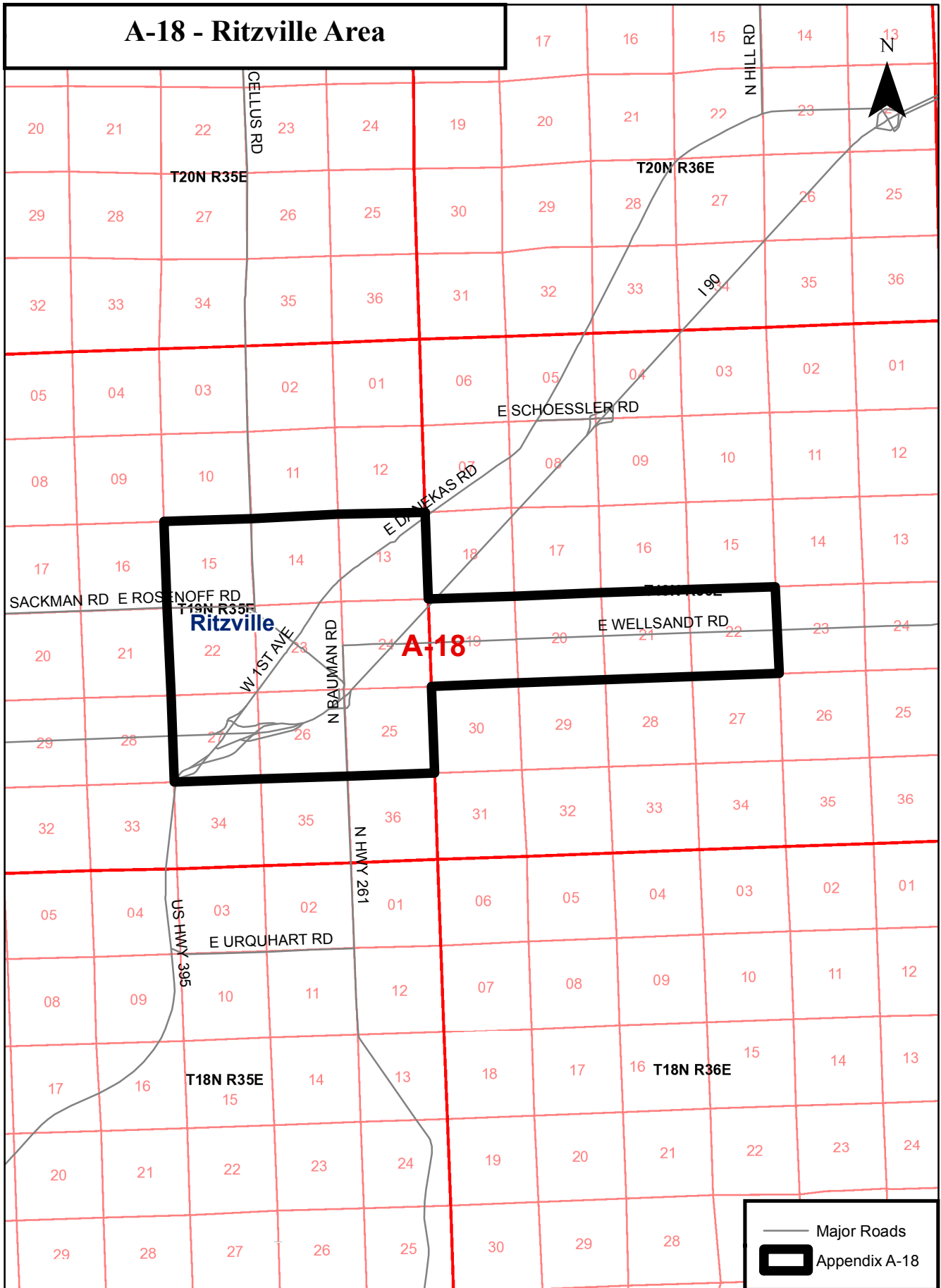


Exhibit B

Legal Description

Appendix A-19 – Endicott Area

Beginning at the northwest corner of Sec 30, T. 17 N., R. 41 E., and running east along the north line of Secs. 30 and 29, T. 17 N., R. 41 E., to the northeast corner of said Sec. 29; thence running south along the east line of Secs. 29 and 32, T. 17 N., R. 41 E., to the southeast corner of said Sec. 32; thence running west along the south line of Secs. 32 and 31, T. 17 N., R. 41 E., to the southwest corner of said Sec. 31, thence running north along the west line of Secs. 31 and 30, T. 17 N., R. 41 E., to the northwest corner of said Sec. 30, which is the point of beginning.

As shown in Appendix A-19 attached hereto and by this reference made a part hereof.

A-19 - Endicott Area

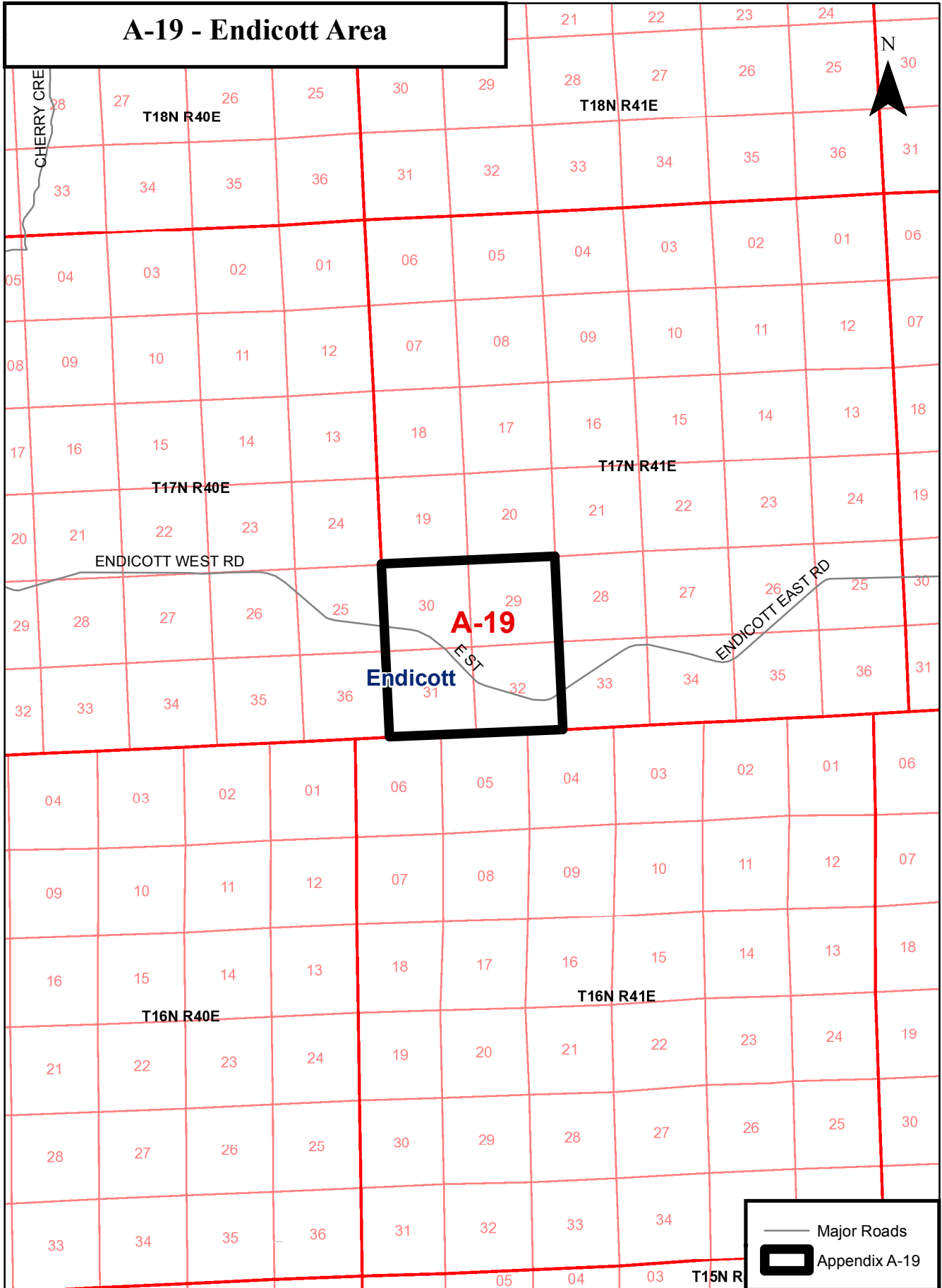


Exhibit B

Legal Description

Appendix A-20 – Stevenson Area

Beginning at the northwest corner of Sec. 26, T. 3 N., R. 7 E., and running east along Secs. 26 and 25; T. 3 N., R. 7 E., to the northeast corner of said Sec. 25; thence running north along the west line of Sec. 25, T. 3 N., R. 7 ½ E., to the northwest corner of said Sec. 25; thence running east along the north line of Sec. 25, T. 3 N., R. 7 ½ E., to the northeast corner of said Sec. 25, thence running south along the east line of Secs. 25 and 36; T. 3 N., R. 7 ½ E.; to the center line of the Columbia River, thence running westerly along the meandering center line of the Columbia River to where it intersects with the south line of Sec. 11, T. 2 N., R. 7 E.; thence running west along the south line of Sec. 11, T. 2 N., R. 7 E., to the southwest corner of said Sec. 11; thence running north along the west line of Secs. 11 and 2, T. 2 N., R. 7 E., and continuing north along the west line of Secs. 35 and 26, T. 3 N., R. 7 E., to the northwest corner of said Sec 26, which is the point of beginning.

As shown in Appendix A-20 attached hereto and by this reference made a part hereof.

A-20 - Stevenson Area

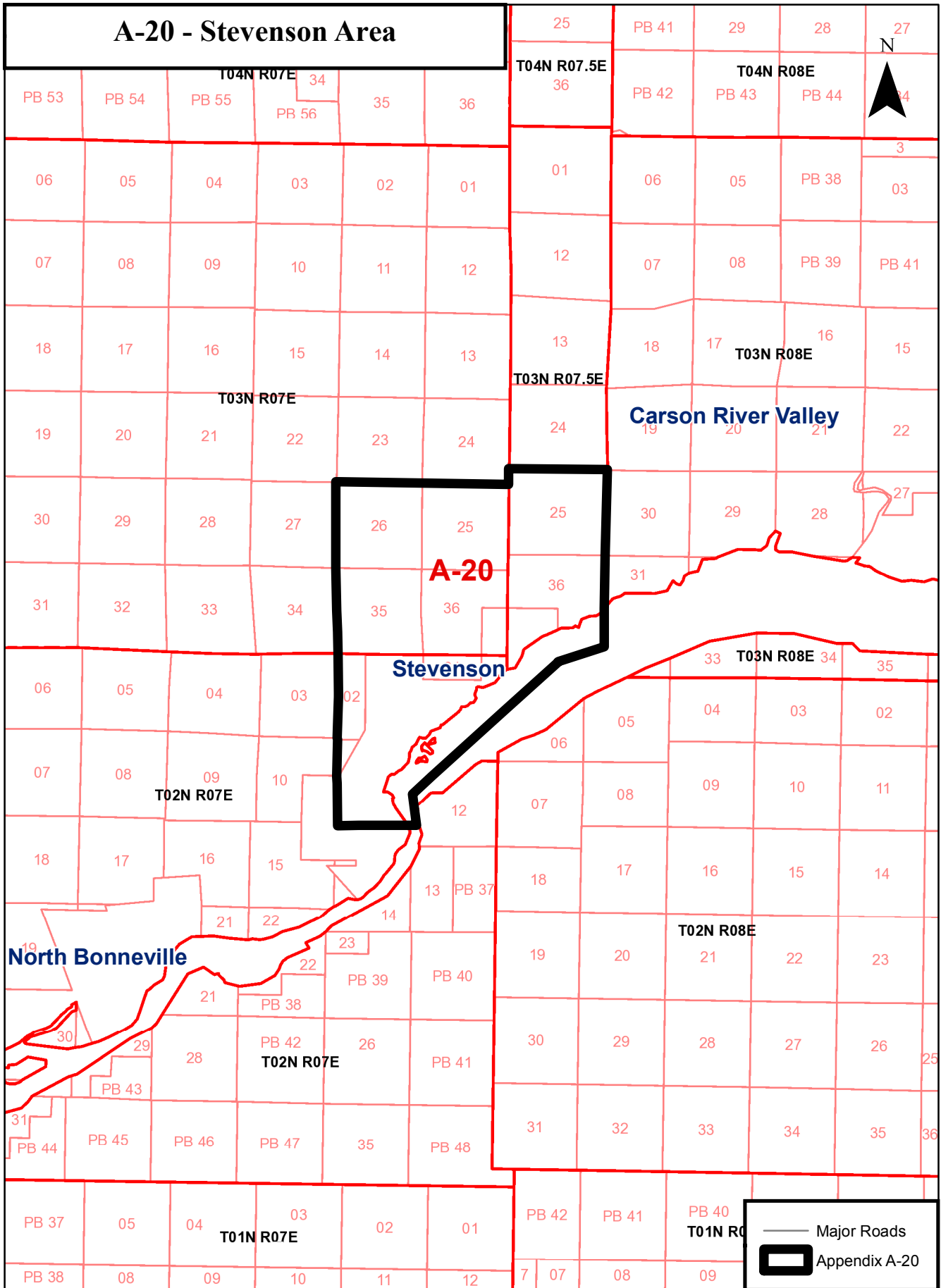


Exhibit B

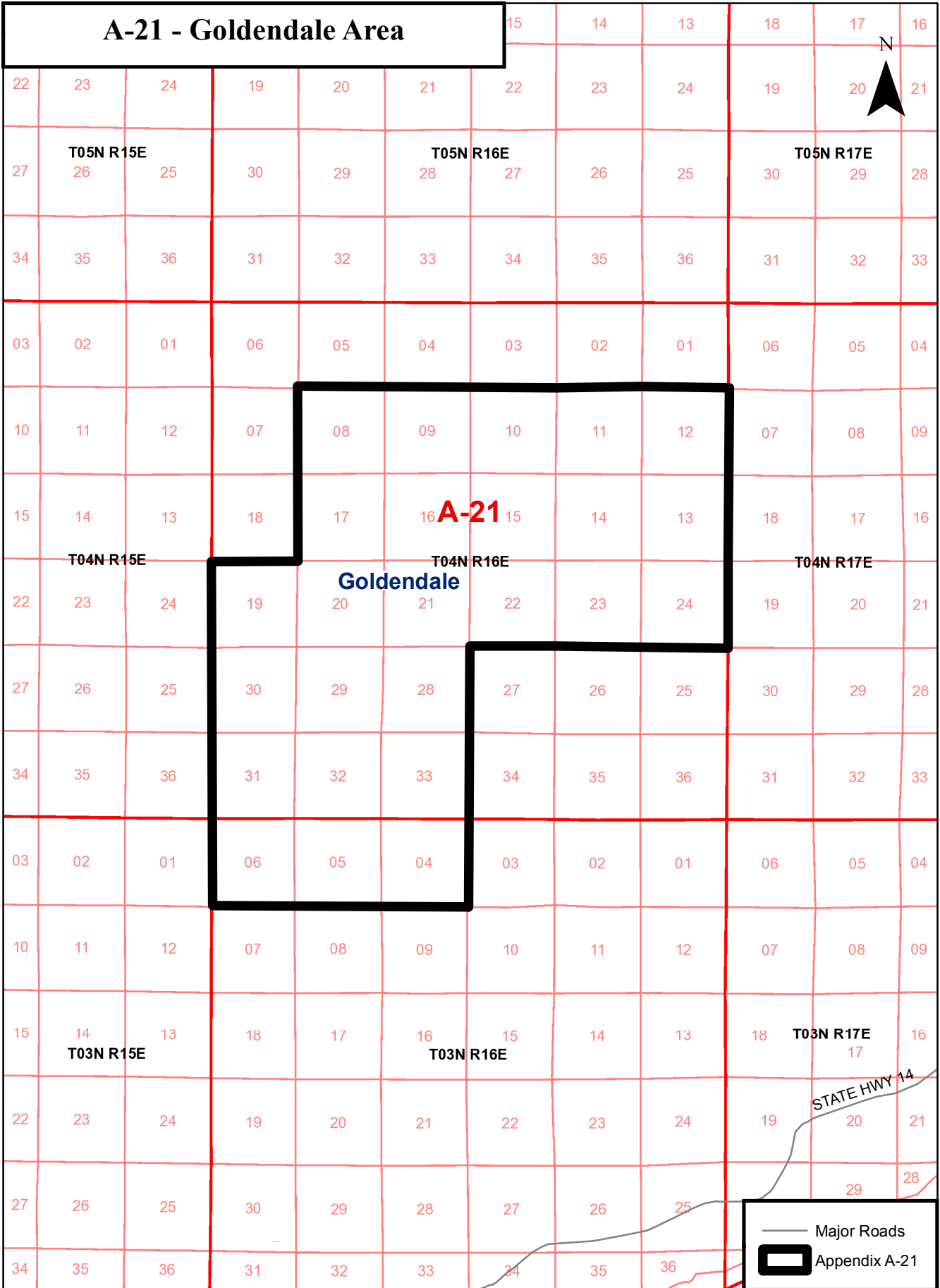
Legal Description

Appendix A-21 – Goldendale Area

Beginning at the northwest corner of Sec 8, T. 4 N., R. 16 E; and running east along the north line of Secs. 8, 9, 10, 11 and 12, T. 4 N., R. 16 E., to the northeast corner of said Sec. 12; thence running south along the east line of Secs. 12, 13 and 24, T. 4 N., R. 16 E., to the southeast corner of said Sec. 24; thence running west along the south line of Secs. 24, 23 and 22; T. 4 N., R. 16 E., to the southwest corner of said Sec. 22; thence running south along the east line of Secs. 28 and 33, T. 4 N., R. 16 E., and continuing south along the east line of Sec. 4, T. 3 N., R. 16 E., to the southeast corner of said Sec. 4; thence running west along the south line of Secs. 4, 5 and 6, T. 3 N., R. 16 E., to the southwest corner of said Sec. 6, thence running north along the west line of Sec. 6, T. 3 N., R. 16 E., and continuing north along the west line of Secs. 31, 30 and 19; T. 4 N., R. 16 E., to the northwest corner of said Sec. 19; thence running east along the north line of Sec. 19; T. 4 N., R. 16 E., to the northeast corner of said Sec. 19; thence running north along the west line of Secs. 17 and 8, T. 4 N., R. 16 E., to the northwest corner of said Sec 8, which is the point of beginning.

As shown in Appendix A-21 attached hereto and by this reference made a part hereof.

A-21 - Goldendale Area



— Major Roads
▭ Appendix A-21

Exhibit B

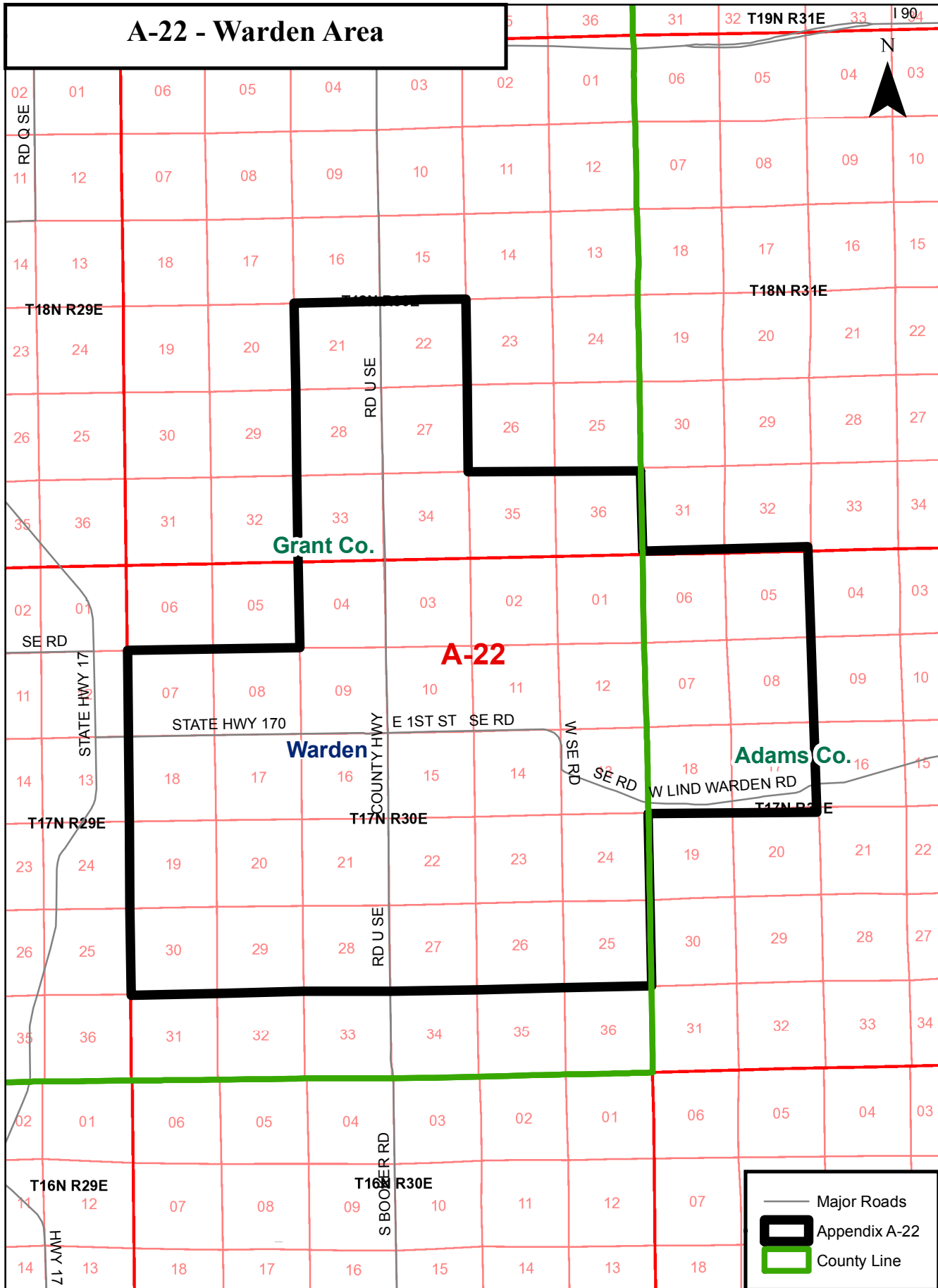
Legal Description

Appendix A-22 – Warden Area

Beginning at the northwest corner of Sec 21, T. 18 N., R. 30 E., and running east along the north line of Secs. 21 and 22, T. 18 N., R. 30 E., to the northeast corner of said Sec. 22; thence running south along the east line of Secs. 22 and 27, T. 18 N., R. 30 E., to the southeast corner of said Sec. 27; thence running east along the north line of Secs. 35 and 36; T. 18 N., R. 30 E., to the northeast corner of said Sec. 36 which is the boundary between Grant and Adams Counties; thence running south along the County boundary and east line of Sec. 36, T. 18 N., R. 30 E., to the southeast corner of said Sec. 36; thence running east along the north line of Secs. 6 and 5, T. 17 N., R. 31 E., to the northeast corner of said Sec. 5; thence running south along the west line of Secs. 5, 8 and 17, T. 17 N., R. 31 E., to the southeast corner of said Sec. 17; thence running west along the south line of Secs. 17 and 18, T. 17 N., R. 31 E., to the southwest corner of said Sec. 18 which is the boundary between Grant and Adams Counties; thence running south along the County boundary and east line of Secs. 24 and 25, T. 17 N., R. 30 E., to the southeast corner of said Sec. 25; thence running west along the south line of Secs. 25, 26, 27, 28, 29 and 30, T. 17 N., R. 30 E., to the southwest corner of said Sec. 30; thence running north along the west line of Secs. 30, 19, 18 and 7, T. 17 N., R. 30 E., to the northwest corner of said Sec. 7; thence running east along the north line of Secs. 7 and 8, T. 17 N., R. 30 E., to the northeast corner of said Sec. 8; thence running north along the west line of Sec. 4, T. 17 N., R. 30 E., and continuing north along the west line of Secs. 33, 28 and 21, T., 18 N., R. 30 E., to the northwest corner of said Sec. 21, which is the point of beginning.

As shown in Appendix A-22 attached hereto and by this reference made a part hereof.

A-22 - Warden Area



- Major Roads
- Appendix A-22
- County Line

Exhibit B

Legal Description

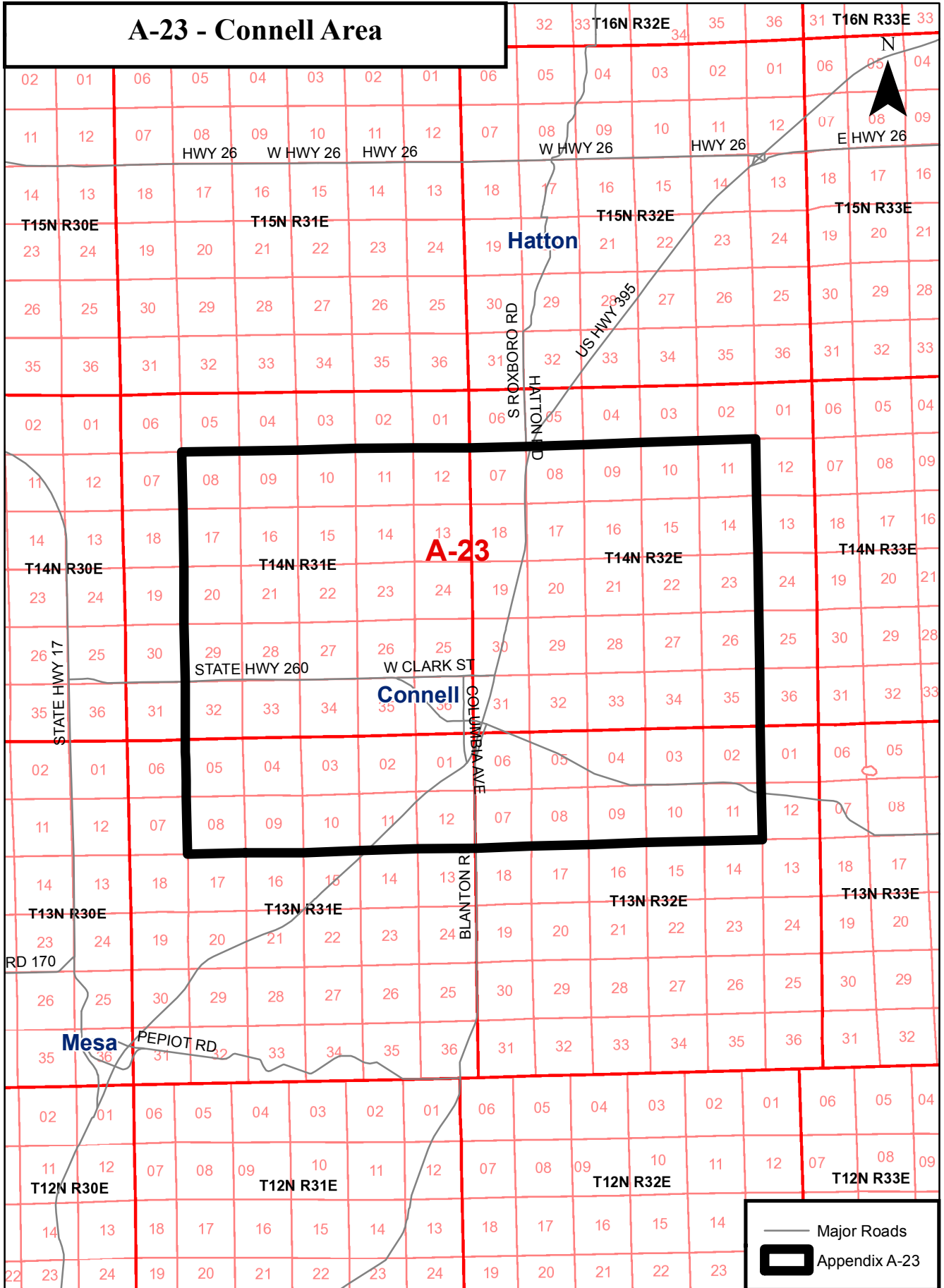
Appendix A-23 – Connell Area

All of the incorporated Town of Connell and additional portions of Franklin County adjacent thereto lying within the area described as follow:

Beginning at the northeast corner of Sec. 11, T. 14 N., R. 32 E., thence running south along the east line of Secs. 11, 14, 23, 26 and 35, T. 14 N., R. 32 E., and continuing south along the east line of Secs. 2 and 11, T. 13 N., R. 32 E., to the southeast corner of said Sec. 11; thence running west along the south line of Secs. 11, 10, 9, 8 and 7, T. 13 N., R. 32 E., and continuing west along the south line of Secs. 12, 11, 10, 9 and 8, T. 13 N., R. 31 E., to the southwest corner of said Sec. 8.; thence running north along the west line of Secs. 8 and 5, T. 13 N., R. 31 E. and continuing north along the west line of Secs. 32, 29, 20, 17 and 8, T. 14 N., R. 31 E., to the northwest corner of said Sec. 8; thence running east along the north line of Secs. 8, 9, 10, 11 and 12, T. 14 N., R. 31 E., and continuing east along the north line of Secs. 7, 8, 9, 10 and 11, T. 14 N., R. 32 E., to the northeast corner of said Sec. 11, which is the point of beginning.

As shown in Appendix A-23 attached hereto and by this reference made a part hereof.

A-23 - Connell Area



— Major Roads
▭ Appendix A-23

Exhibit B

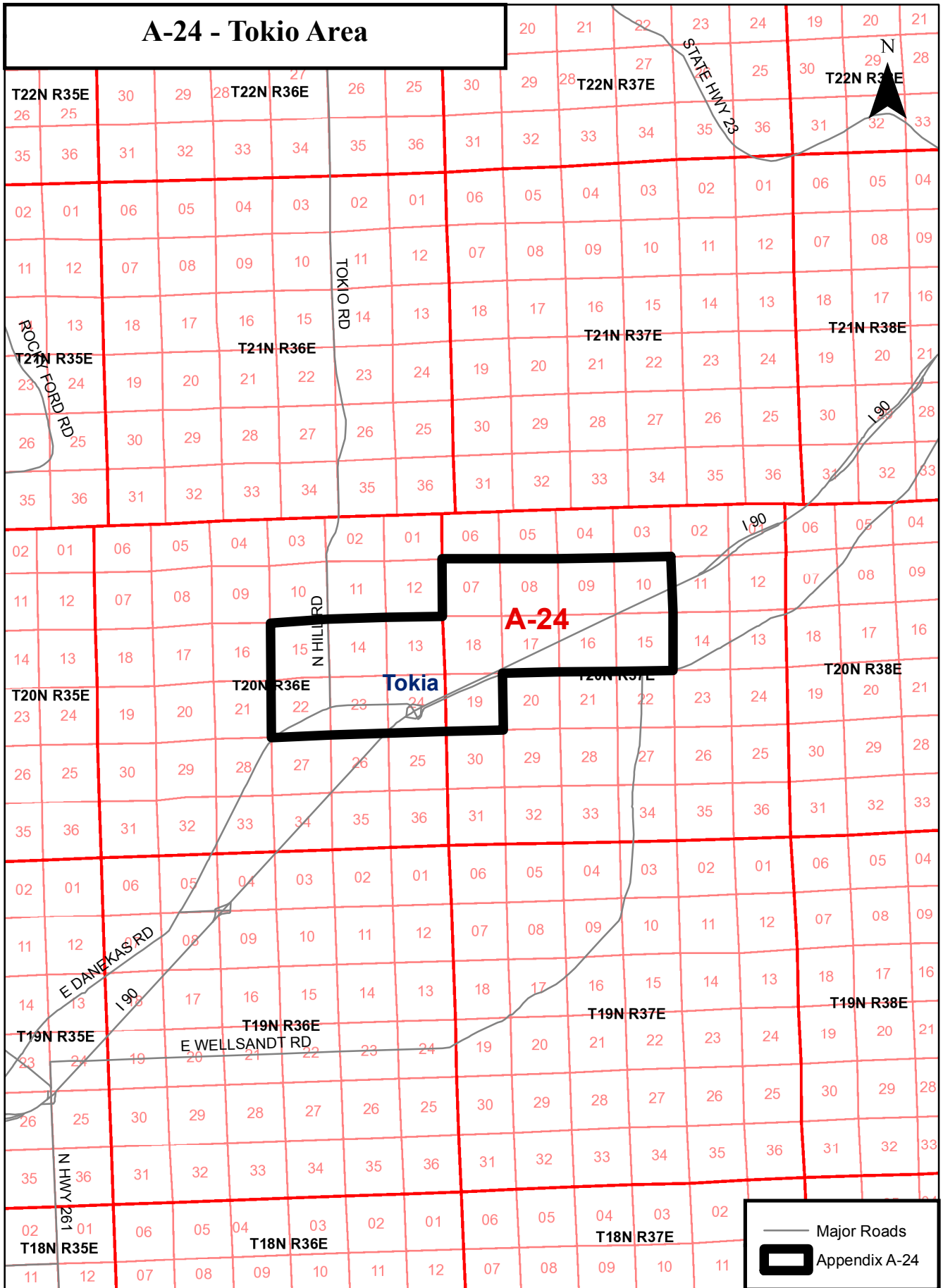
Legal Description



Appendix A-24 – Tokio Area (formerly Keystone Area)

Beginning at the northwest corner of Sec 7, T. 20 N., R. 37 E., and running east along the north line of Secs. 7, 8, 9 and 10, T. 20 N., R. 37 E., to the northeast corner of said Sec. 10; thence running south along the east line of Secs. 10 and 15, T. 20 N., R. 37 E., to the southeast corner of said Sec. 15, thence running west along the south line of Secs. 15, 16 and 17, T. 20 N., R. 37 E., to the southwest corner of said Sec. 17; thence running south along the east line of Sec. 19, T. 20 N., R. 37 E., to the southeast corner of said Sec. 19; thence running west along the south line of Sec. 19, T. 20 N., R. 37 E., and continuing west along the south line of Secs. 24, 23 and 22, T. 20 N., R. 36 E., to the southwest corner of said Sec. 22; thence running north along the west line of Secs. 22 and 15, T. 20 N., R. 36 E., to the northwest corner of said Sec. 15; thence running east along the north line of Secs. 15, 14 and 13, T. 20 N., R. 36 E., to the northeast corner of said Sec. 13; thence running north along the west line of Sec. 7, T. 20 N., R. 37 E., to the northwest corner of said Sec. 7, which is the point of beginning.

As shown in Appendix A-24 attached hereto and by this reference made a part hereof.

A-24 - Tokio Area



 Major Roads
 Appendix A-24