

WN U-2
 CenturyTel of Washington, Inc.
 Exchange and Network Services

Fifth Revised Sheet No. M1
 Cancels Fourth Revised Sheet No. M1

EXCHANGE MAPS - INDEX

All references herein to "Telephone Utilities of Washington"; "Pacific Telecom Inc. and subsidiaries"; "Telephone Utilities of WA PTI Communications"; and "PTI Communications", hereby refer to and are replaced by "CenturyTel of Washington, Inc."

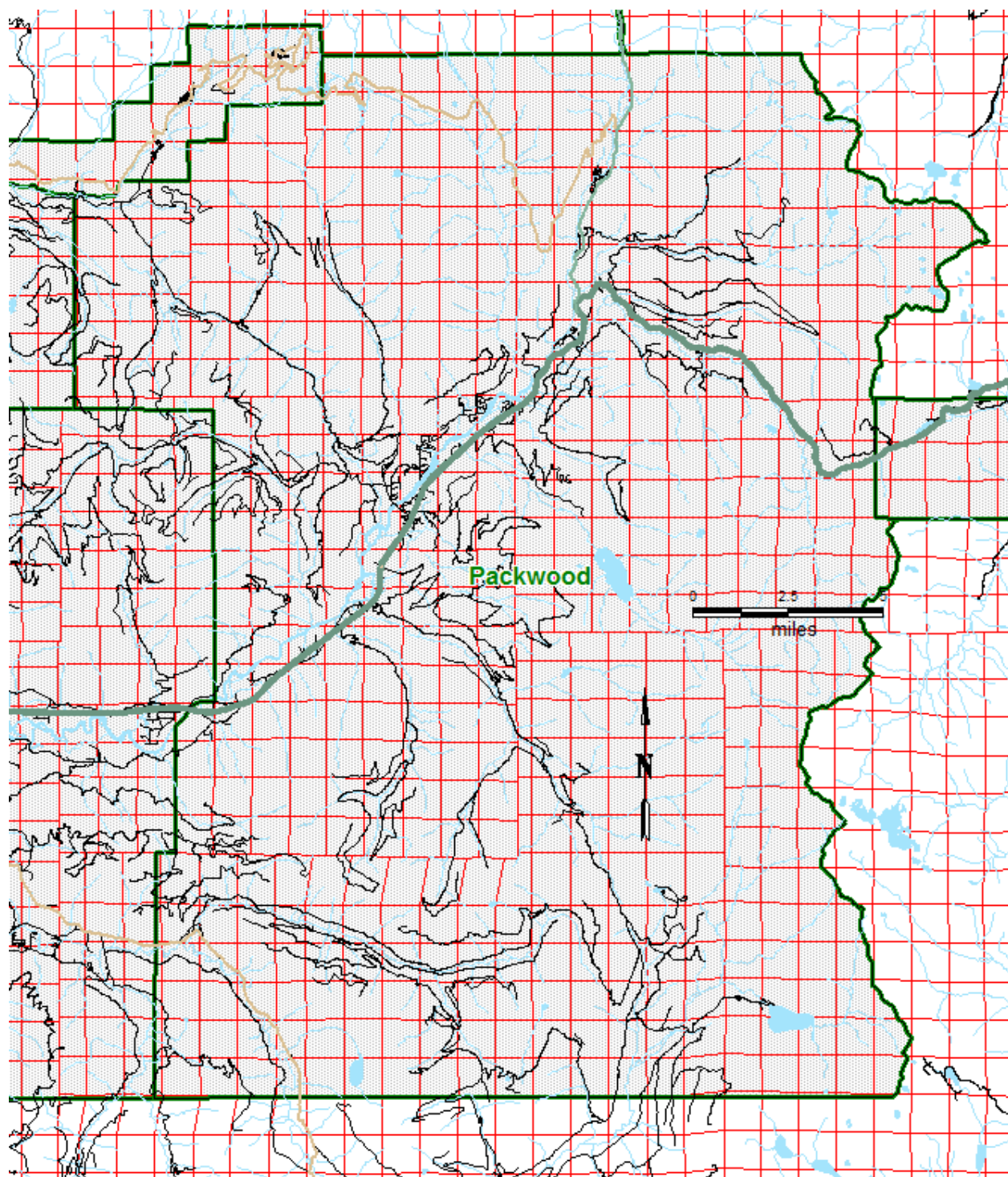
<u>Exchange</u>	<u>Map Number</u>	
Arletta (see Gig Harbor)	M 3	
Ames Lake	M33	
Carnation	M34	(D)
Cheney	M23	(T)
Chewelah(includes former Hunters exchange)	M30	
Reserved For Future Use	M35	
Clearwater	M36	
Connell (includes former Basin City, Mesa and Kahlotus exchanges)	M 6	
Creston	M28	
Davenport	M27	
Elma	M17	
Eltopia (see Mathews Corner)	M10	
Fall City	M32	
Forks	M37	
Fox Island (see Gig Harbor)	M3	
Glenoma	M 4	
Gig Harbor (consists of former EAS exchanges of Arletta, Fox Island and Lakebay)	M 3	
Reserved For Future Use	M29	
Kettle Falls	M31	
Kingston	M19	
Lakebay (see Gig Harbor)	M3	
Long Beach	M 2	
Mathews Corner (includes former Eltopia exchange)	M10	
McCleary	M16	
Medical Lake	M26	
Mineral	M 4	
Montesano	M18	
Morton	M4	
Reserved For Future Use	M38	
North Bend	M32	
Orting	M 5	
Packwood	M 4	
Puget Island (Cathlamet)	M14	

WN U-2
CenturyTel of Washington, Inc.
Exchange and Network Services

First Revised Sheet No. M 4
Cancels Original Sheet No. M 4

EXCHANGE MAPS

Packwood



(C)

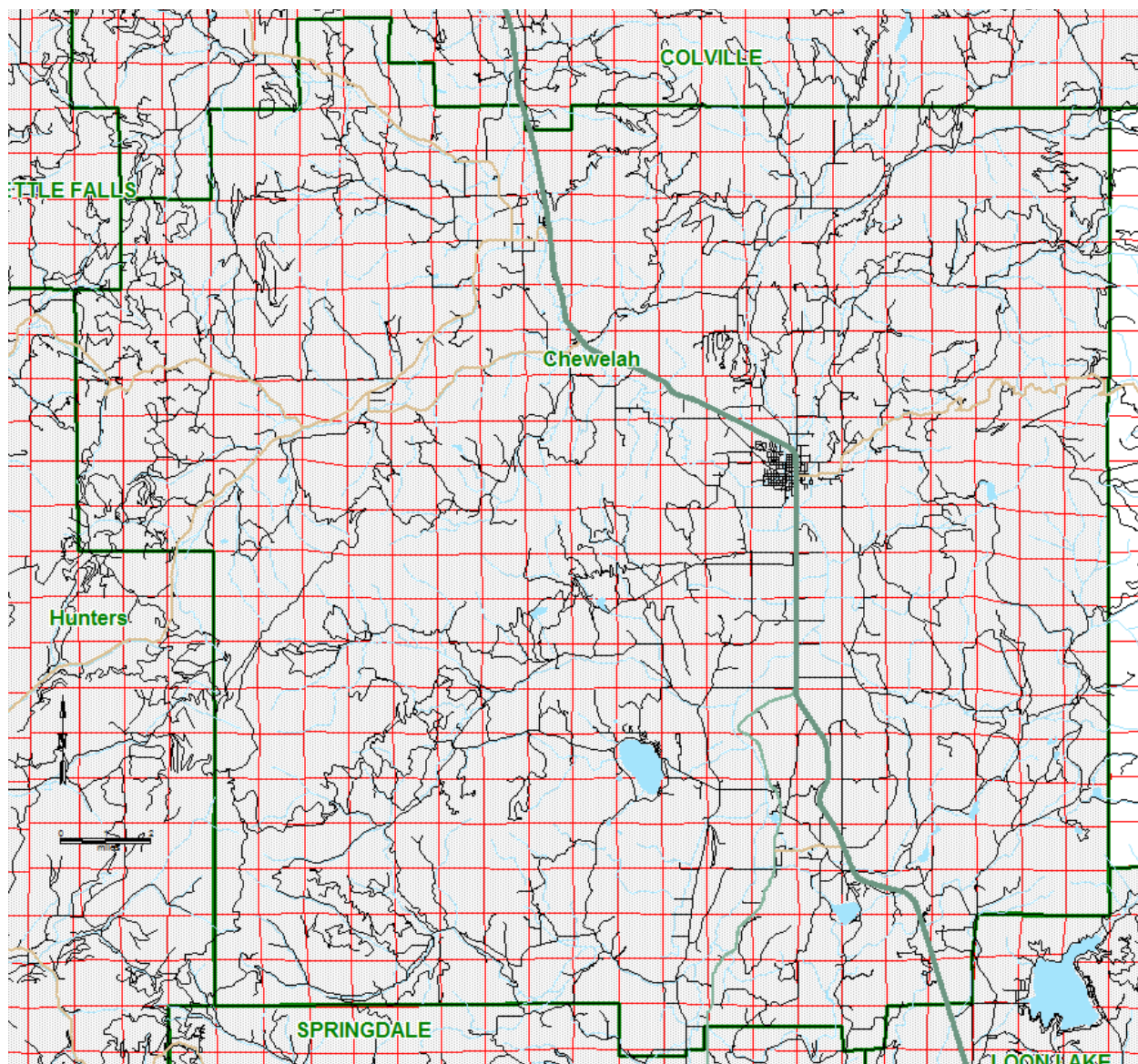
(C)

WN U-2
CenturyTel of Washington, Inc.
Exchange and Network Services

Fourth Revised Sheet No. M30
Cancels Third Revised Sheet No. M30

EXCHANGE MAPS

Chewelah



(C)

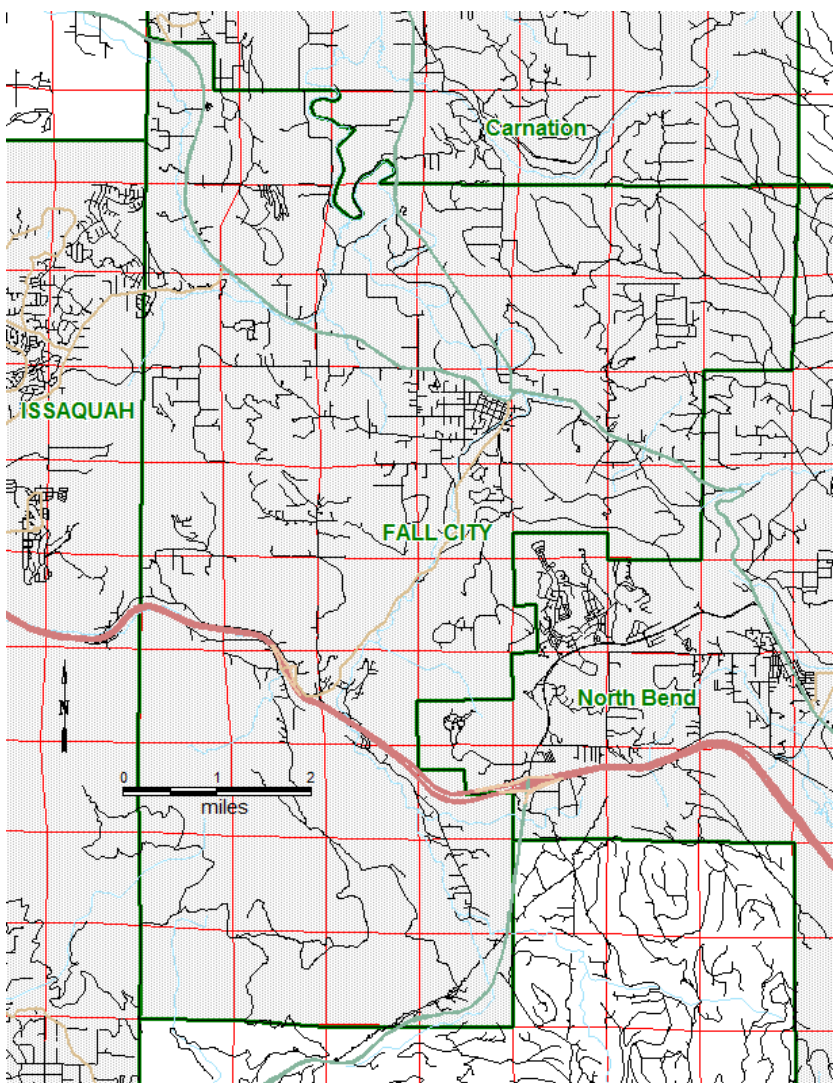
(C)

WN U-2
CenturyTel of Washington, Inc.
Exchange and Network Services

First Revised Sheet No. M32
Cancels Original Sheet No. M32

EXCHANGE MAPS

Fall City



(C)

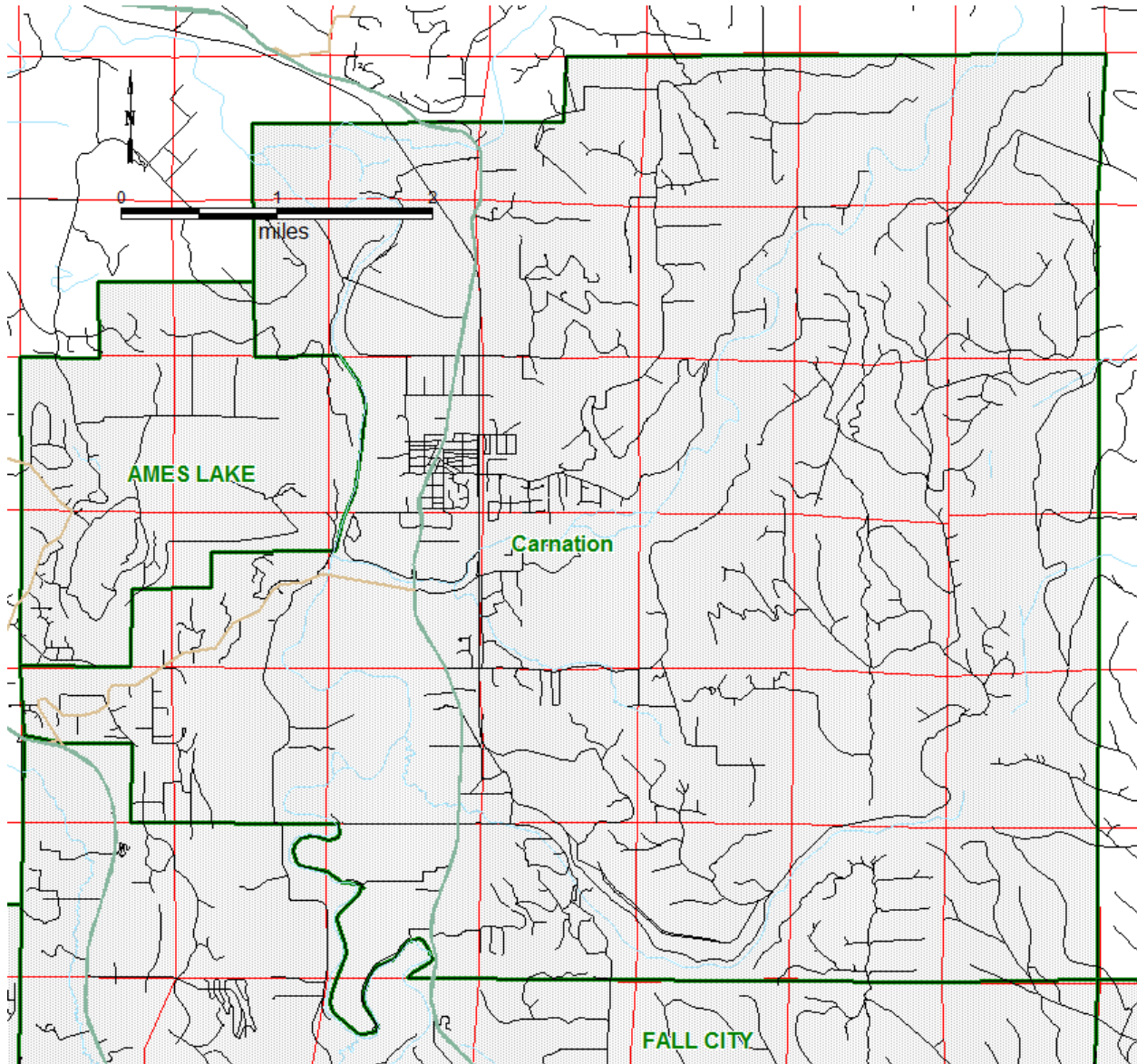
(C)

WN U-2
CenturyTel of Washington, Inc.
Exchange and Network Services

Second Revised Sheet No. M34
Cancels First Revised Sheet No. M34

EXCHANGE MAPS

Carnation



(C)

(C)