

Exhibit B

Legal Description

Appendix A-1 - Spokane Area

Beginning at the northwest corner of Sec. 7, T. 26 N., R. 41 E., and running east along the north line of Secs. 7, 8, 9, 10, 11 and 12, T. 26 N., R. 41 E., to the northeast corner of said Sec. 12; thence running north along the west line of Sec. 6, T. 26 N., R. 42 E., and continuing north along the west line of Sec. 31, T. 27 N., R. 42 E., to the northwest corner of said Sec. 31, thence running west along the south line of Sec. 25, T. 27 N., R. 41 E., to the mean water line on the north bank of the Spokane River; thence running westerly following the meandering line of the north bank of the Spokane River through Secs. 36, 35, 26, 27 and 22, T. 27 N., R. 41 E. to the north line of said Sec. 22, T. 27 N., R. 41 E.; thence running east along the north line of Secs. 22, 23 and 24, T. 27 N., R. 41 E., to the northeast corner of said Sec. 24, T. 27 N., R. 41 E.; thence running south along the east line of Sec. 24, T. 27 N., R. 41 E., to the southeast corner of said Sec. 24, T. 27 N., R. 41 E.; thence running east along the north line of Secs. 30 and 29, T. 27 N., R. 42 E., to its intersection with the common boundary line between Spokane and Stevens Counties; thence running north along the common boundary line between Spokane and Stevens Counties through Sec. 20, T. 27 N., R. 42 E., to the northwest intersection of the county boundary with the north line of said Sec. 20, T. 27 N., R. 42 E.; thence running east along the north line of Secs. 20, 21, 22, 23 and 24, T. 27 N., R. 42 E., and continuing east along the north line of Secs. 19, 20, 21, 22, 23, and 24, T., 27 N., R. 43 E., to the northeast corner of Sec. 24, T. 27 N., R. 43 E.; thence running north along the west line of Secs. 18, 7 and 6, T. 27 N., R. 44 E., and continuing north along the west line of Secs. 31, 30, 19, 18, 7 and 6, T. 28 N., R. 44 E., and continuing north along the west line of Secs. 31, 30 and 19, T. 29 N., R. 44 E., to the northwest corner of said Sec. 19; thence running east along the north line of Secs. 19, 20, 21, 22, 23 and 24, T. 29 N., R. 44 E., to the northeast corner of said Sec. 24; thence running south along the east line of Secs. 24, 25 and 36, T. 29 N., R. 44 E., and continuing south along the east line of Secs. 1, 12, 13, 24, 25 and 36, T. 28 N., R. 44 E., and continuing south along the east line of Secs. 1, 12, 13 and 24, T. 27 N., R. 44 E., to the southeast corner of said Sec. 24; thence running east along the north line of Secs. 30, 29, 28, 27, 26 and 25, T. 27 N., R. 45 E., and continuing east along the north line of Sec. 30, T. 27 N., R. 46 E., to the northeast corner of said Sec. 30, which is the state boundary between Washington and Idaho; thence following the state line south along the east line of Secs. 30, and 31, T. 27 N., R. 46 E., and continuing south along the east line of Secs. 6, 7, 18, 19, 30 and 31, T. 26 N., R. 46 E., and continuing south along the east line of Secs., 6, 7, 18, 19, 30 and 31, T. 25 N., R. 46 E., and continuing south along the east line of Secs. 6, 7, 18, 19 and 30 T. 24 N., R. 46 E., to the southeast corner of said Sec. 30; thence running west along the south line of Sec. 30, T. 24 N., R. 46 E., and continuing west along the south line of Secs. 25, 26, 27, 28, 29 and 30, T. 24 N., R. 45 E., to the southwest corner of said Sec. 30; thence south along the east line of Sec. 36, T. 24 N., R. 44 E., and continuing south along the east line of Secs. 1 and 12, T. 23 N., R. 44 E., to the southeast corner of said Sec. 12; thence running west along the south line of Secs. 12, 11, 10, 9 and 8, T. 23 N., R. 44 E. to the southwest corner of said Sec. 8; thence running north along the west line of Secs. 8 and 5, T. 23 N., R. 44 E., and continuing north along the west line of Sec. 32; T. 24 N., R. 44 E., to the northwest corner of said Sec. 32; thence running west along the south line of Sec. 30, T. 24 N., R. 44 E., and continuing west along the south line of Sec. 25, T. 24 N., R. 43 E., to the southwest corner of said Sec. 25; thence running south along the east border of Sec. 35, T. 24 N., R. 43 E., and continuing south along the east line of Secs. 2 and 11, T. 23 N., R. 43 E., to the southeast corner of said Sec. 11; thence running west along the south line of Secs. 11 and 10, T. 23 N.,

R. 43 E., to the southwest corner of said Sec. 10; thence running north along the west line of Sec. 10, T. 23 N., R. 43 E., to the northwest corner of said Sec. 10; thence running west along the south border of Sec. 4, T. 23 N., R. 43 E., to the southwest corner of said Sec. 4; thence running south along the east line of Sec. 8, T. 23 N., R. 43 E. to the southeast corner of said Sec. 8; thence running west along the south line of Sec. 8, T. 23 N., R. 43 E., to the southwest corner of said Sec. 8, thence running north along the west line of Sec. 8, T. 23 N., R. 43 E., to the northwest corner of said Sec. 8; thence running west along the south line of Sec. 6, T. 23 N., R. 43 E., and continuing west along the south line of Secs. 1 and 2, T. 23 N., R. 42 E., to the southwest corner of said Sec. 2; thence running north along the west line of Sec. 2, T. 23 N., R. 42 E., and continuing north along the west line of Sec. 35, T. 24 N., R. 42 E., to the northwest corner of said Sec. 35; thence running west along the south line of Secs. 27, 28 and 29, T. 24 N., R. 42 E., to the southwest corner of said Sec. 29; thence running south along the east line of Sec. 31, T. 24 N., R. 42 E., and continuing south along the east line of Secs. 6, 7, 18, 19 and 30, T. 23 N., R. 42 E., to the southeast corner of said Sec. 30; thence running west along the south line of Sec 30., T. 23 N., R. 42 E., and continuing west along the south line of Secs. 25, 26 and 27, T. 23 N., R. 41 E., to the southwest corner of said Sec. 27; thence running north along the west line of Sec. 27, T. 23 N., R. 41 E., to the northwest corner of said Sec. 27; thence running west along the south line of Secs. 21, 20 and 19, T. 23 N., R. 41 E., and continuing west along the south line of Secs. 24 and 23, T. 23 N., R. 40 E., to the southwest corner of said Sec. 23; thence running north along the west line of Secs. 23, 14, 11 and 2, T. 23 N., R. 40 E., and continuing north along the west line of Sec. 35, T. 24 N., R. 40 E., to the northwest corner of said Sec. 35; thence running west along the south line of Sec. 27, T. 24 N., R. 40 E., to the southwest corner of said Sec. 27, thence running north along the west line of Secs. 27, 22, 15 and 10, T. 24 N., R. 40 E., to the northwest corner of said Sec. 10; thence running east along the north line of Secs. 10, 11 and 12, T. 24 N., R. 40 E., to the northeast corner of said Sec. 12; thence running north along the west line of Sec. 6, T. 24 N., R. 41 E., and continuing north along the west line of Secs. 31, 30, 19, 18, 7 and 6, T. 25 N., R. 41 E., and continuing north along the west line of Secs. 31, 30, 19, 18 and 7, T. 26 N., R. 41 E., to the northwest corner of said Sec. 7, which is the point of beginning.

As shown in Appendix A-1 attached hereto and by this reference made a part hereof.

A-1 - Spokane Area

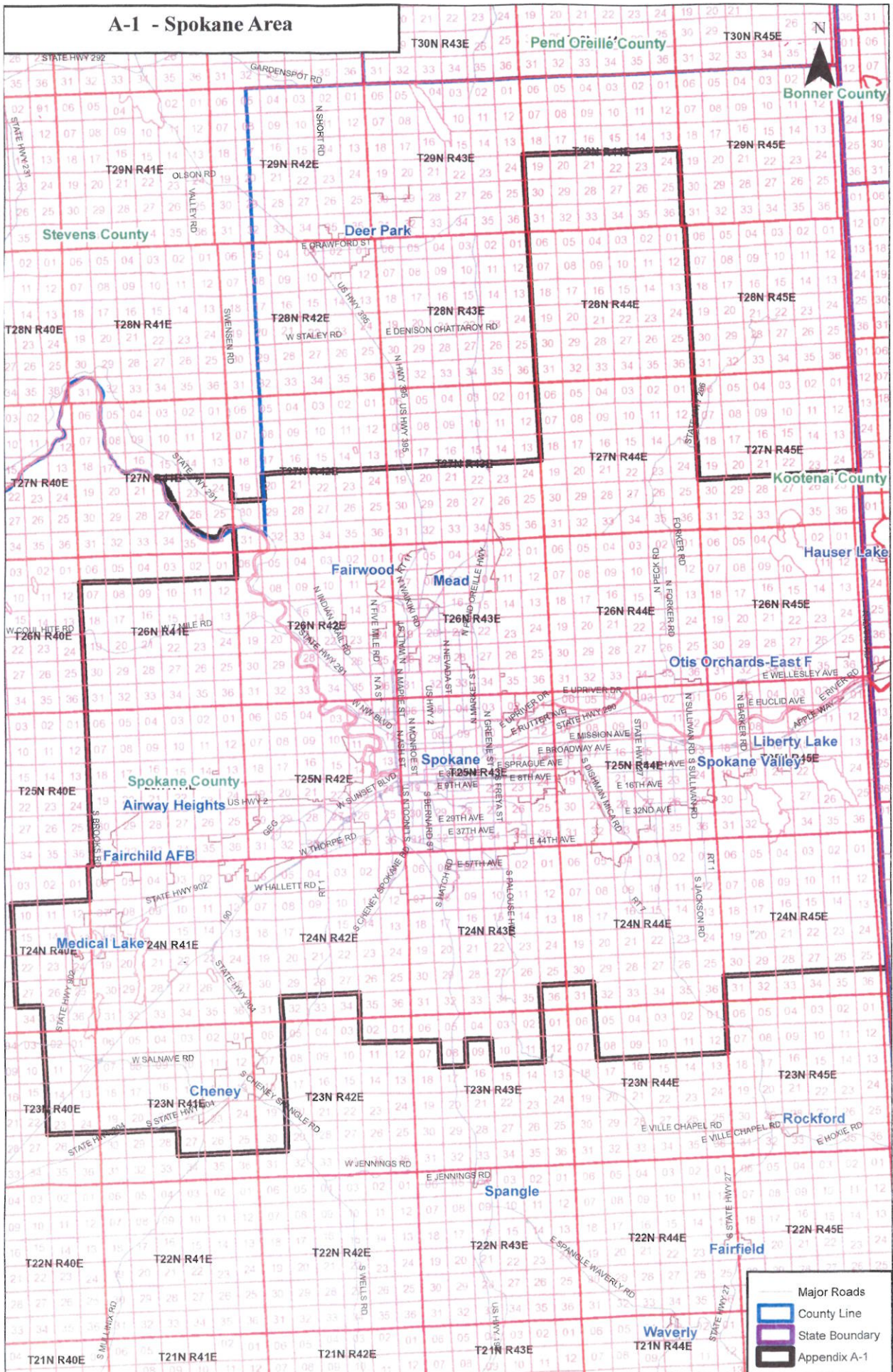


Exhibit B

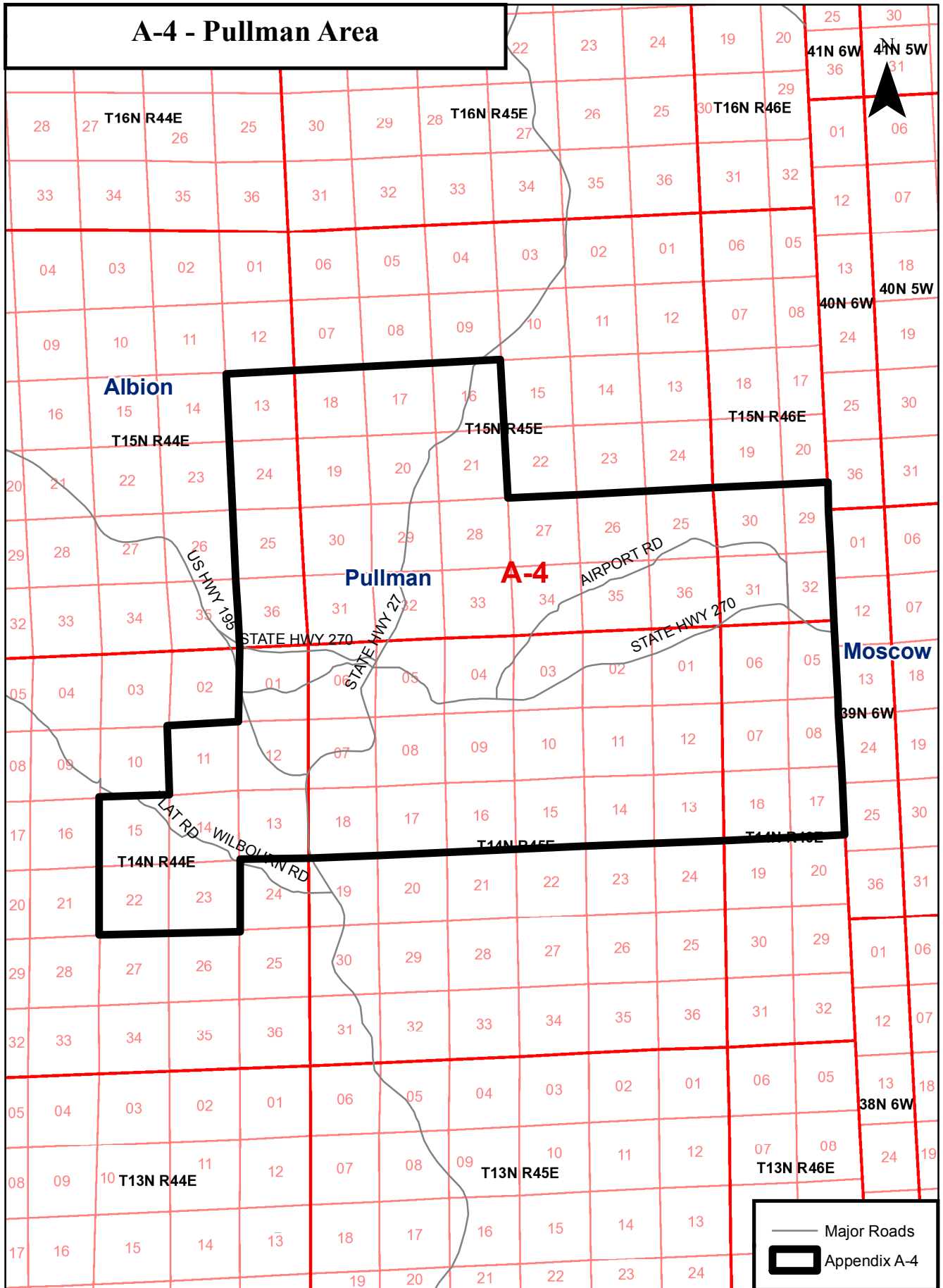
Legal Description

Appendix A-4 – Pullman Area

Beginning at the northwest corner of Sec 13, T. 15 N., R. 44 E., and running east along the north line of said Sec. 13, and continuing east along the north line of Secs. 18, 17 and 16, T. 15 N., R. 45 E., to the northeast corner of said Sec. 16; thence running south along the east line of Secs. 16 and 21, T. 15 N., R. 45 E., to the southeast corner of said Sec. 21; thence running east along the north line of Secs. 27, 26 and 25, T. 15 N., R. 45 E., and continuing east along the north line of Secs. 30 and fractional 29, T. 15 N., R. 46 E., to the northeast corner of said Sec. 29, which is the state boundary between Washington and Idaho; thence running south along the east line of fractional Secs. 29 and 32, T. 15 N., R. 46 E., and continuing south along the east line of fractional Secs. 5, 8, and 17, T. 14 N., R. 46 E., to the southeast corner of said Sec. 17; thence running west along the south line of Secs. 17 and 18, T. 14 N., R. 46 E., and continuing west along the south line of Secs. 13, 14, 15, 16, 17 and 18, T. 14 N., R. 45 E., and continuing west along the south line of Sec. 13, T. 14 N., R. 44 E., to the southwest corner of said Sec. 13; thence running south along the east line of Sec. 23, T. 14 N., R. 44 E., to the southeast corner of said Sec. 23; thence running west along the south line of Secs. 23 and 22, T. 14 N. R. 44 E., to the southwest corner of said Sec. 22; thence running north along the west line of Secs. 22 and 15, T. 14 N., R. 44 E., to the northwest corner of said Sec. 15; thence running east along the north line of Sec. 15, T. 14 N., R. 44 E., to the northeast corner of said Sec. 15; thence running north along the west line of Sec. 11, T. 14 N., R. 44 E., to the northwest corner of said Sec. 11; thence running east along the north line of Sec. 11, T. 14 N., R. 44 E., to the northeast corner of said Sec. 11; thence running north along the west line of Sec. 1, T. 14 N., R. 44 E., and continuing north along the west line of Secs. 36, 25, 24, and 13, T. 15 N., R. 44 E., to the northwest corner of said Sec. 13, which is the point of beginning.

As shown in Appendix A-4 attached hereto and by this reference made a part hereof.

A-4 - Pullman Area



— Major Roads
▭ Appendix A-4

Exhibit B

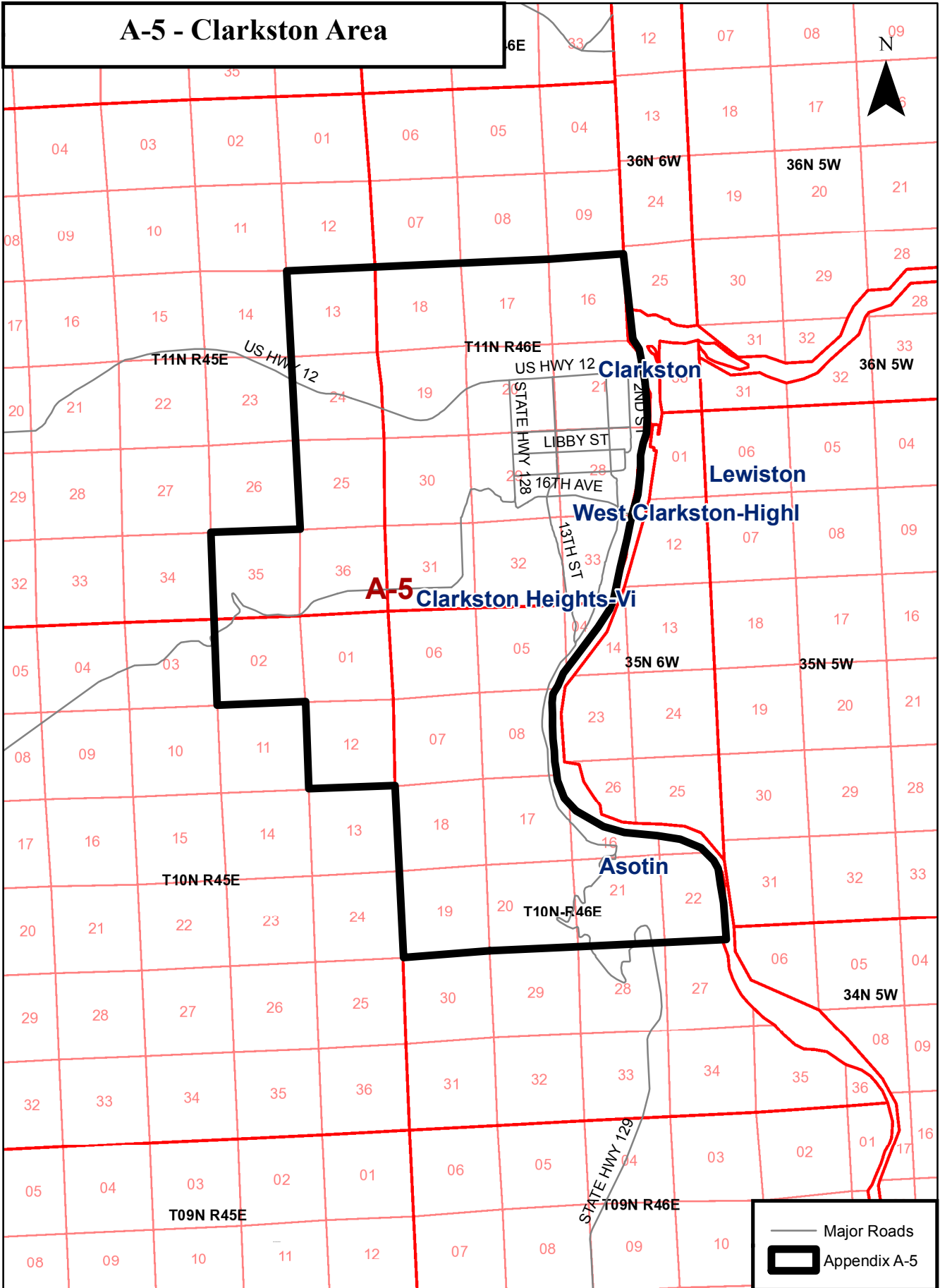
Legal Description

Appendix A-5 - Clarkston Area

Beginning at the northwest corner of Sec. 13, T. 11 N., R. 45 E., and running east along the north line of Sec. 13, T. 11 N., R. 45 E., and continuing along the north line of Secs. 18, 17 and 16, T. 11 N., R. 46 E.; to the northeast corner of said Sec. 16, which is the state boundary between Washington and Idaho; thence running south along the east line of Sec. 16 to the center line of the Snake River; thence running southerly along the meandering center line of the Snake River to the southeast corner of Sec. 22, T. 10 N., R. 46 E.; thence running west along the south line of Secs. 22, 21, 20, and 19, T. 10 N., R. 46 E., to the southwest corner of said Sec 19; thence running north along the west line of Secs. 19 and 18, T. 10 N., R. 46 E., to the northwest corner of said Sec. 18; thence running west along the south line of Sec. 12, T. 10 N., R. 45 E.; to the southwest corner of said Sec. 12; thence running north along the west line of Sec. 12, T. 10 N., R. 45 E., to the northwest corner of said Sec. 12; thence running west along the south line of Sec. 2, T. 10 N., R. 45 E., to the southwest corner of said Sec. 2; thence running north along the west line of Sec. 2, T. 10 N., R. 45 E., and continuing north along the west line of Sec. 35, T. 11 N., R. 45 E., to the northwest corner of Sec. 35, T. 11 N., R. 45 E.; thence running east along the north line of Sec. 35, T. 11 N., R. 45 E., to the northeast corner of said Sec. 35; thence running north along the west line of Secs. 25, 24, and 13, T. 11 N., R. 45 E., crossing the Snake River to the northwest corner of said Sec 13, which is the point of beginning.

As shown in Appendix A-5 attached hereto and by this reference made a part hereof.

A-5 - Clarkston Area



— Major Roads
▭ Appendix A-5

Exhibit B

Legal Description

Appendix A-6 - Colfax Area

Beginning at the northwest corner of Sec. 3, T. 16 N., R. 43 E., and running east along the north line of Secs. 3, 2 and 1, T. 16 N., R. 43 E., to the northeast corner of said Sec. 1; thence running south along the east line of Secs. 1, 12, 13 and 24, T. 16 N., R. 43 E., to the southeast corner of said Sec. 24; thence running west along the south line of Secs. 24 and 23, T. 16 N., R. 43 E., to the southwest corner of said Sec. 23; thence running south along the east line of Sec. 27, T. 16 N., R. 43 E., to the southeast corner of said Sec. 27; thence running west along the south line of Secs. 27, 28 and 29, T. 16 N., R. 43 E., to the southwest corner of said Sec. 29; thence running north along the west line of Sec. 29, T. 16 N., R. 43 E., to the northwest corner of said Sec. 29; thence running west along the south line of Sec. 19, T. 16 N., R. 43 E., to the southwest corner of said Sec. 19; thence running north along the west line of Secs. 19 and 18, T. 16 N., R. 43 E., to the northwest corner of said Sec. 18; thence running east along the north line of Secs. 18, 17 and 16, T. 16 N., R. 43 E., to the northeast corner of said Sec. 16; thence running north along the west line of Secs. 10 and 3, T. 16 N., R. 43 E., to the northwest corner of said Sec 3, which is the point of beginning.

As shown in Appendix A-6 attached hereto and by this reference made a part hereof.

A-6 - Colfax Area

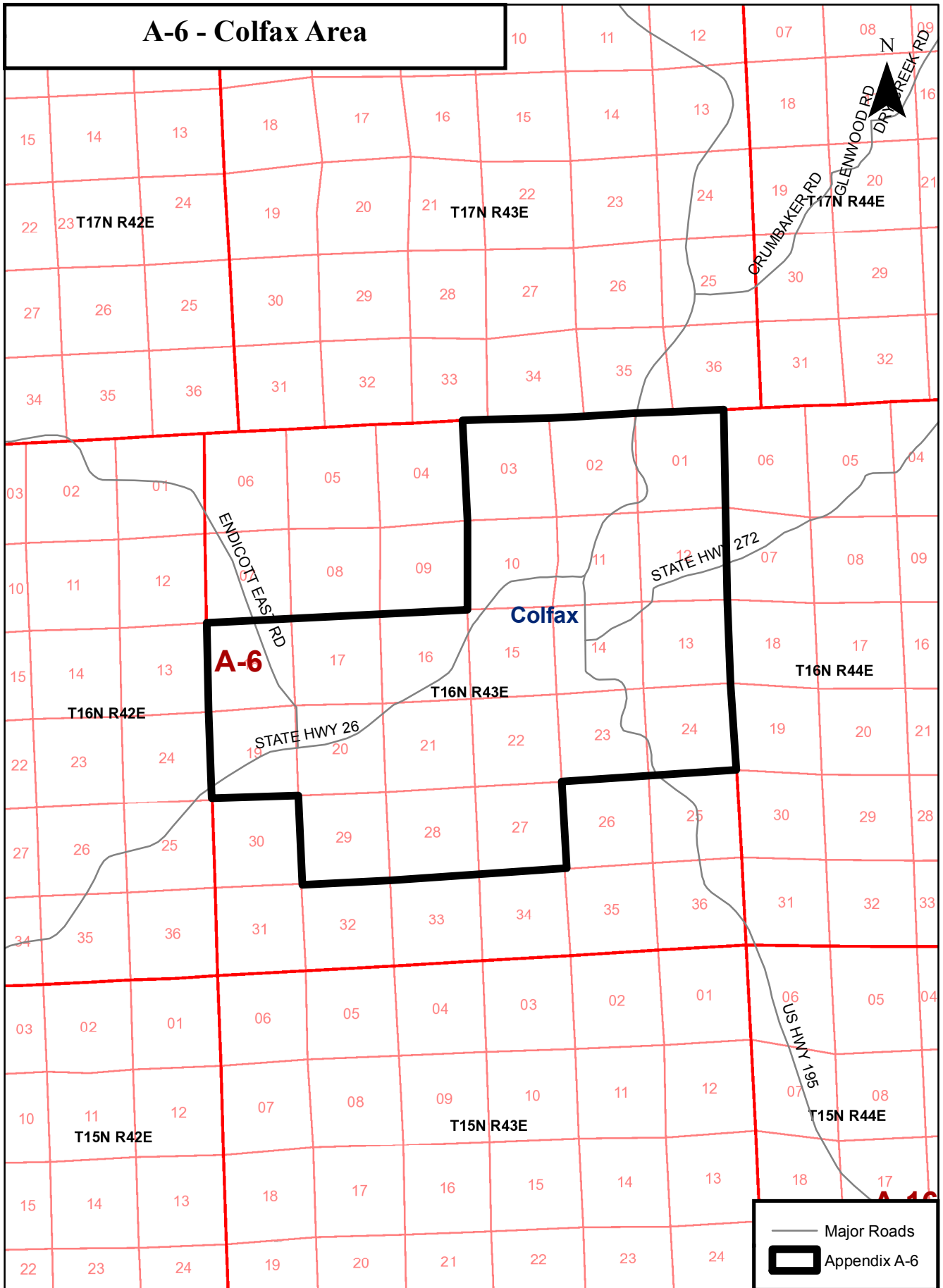


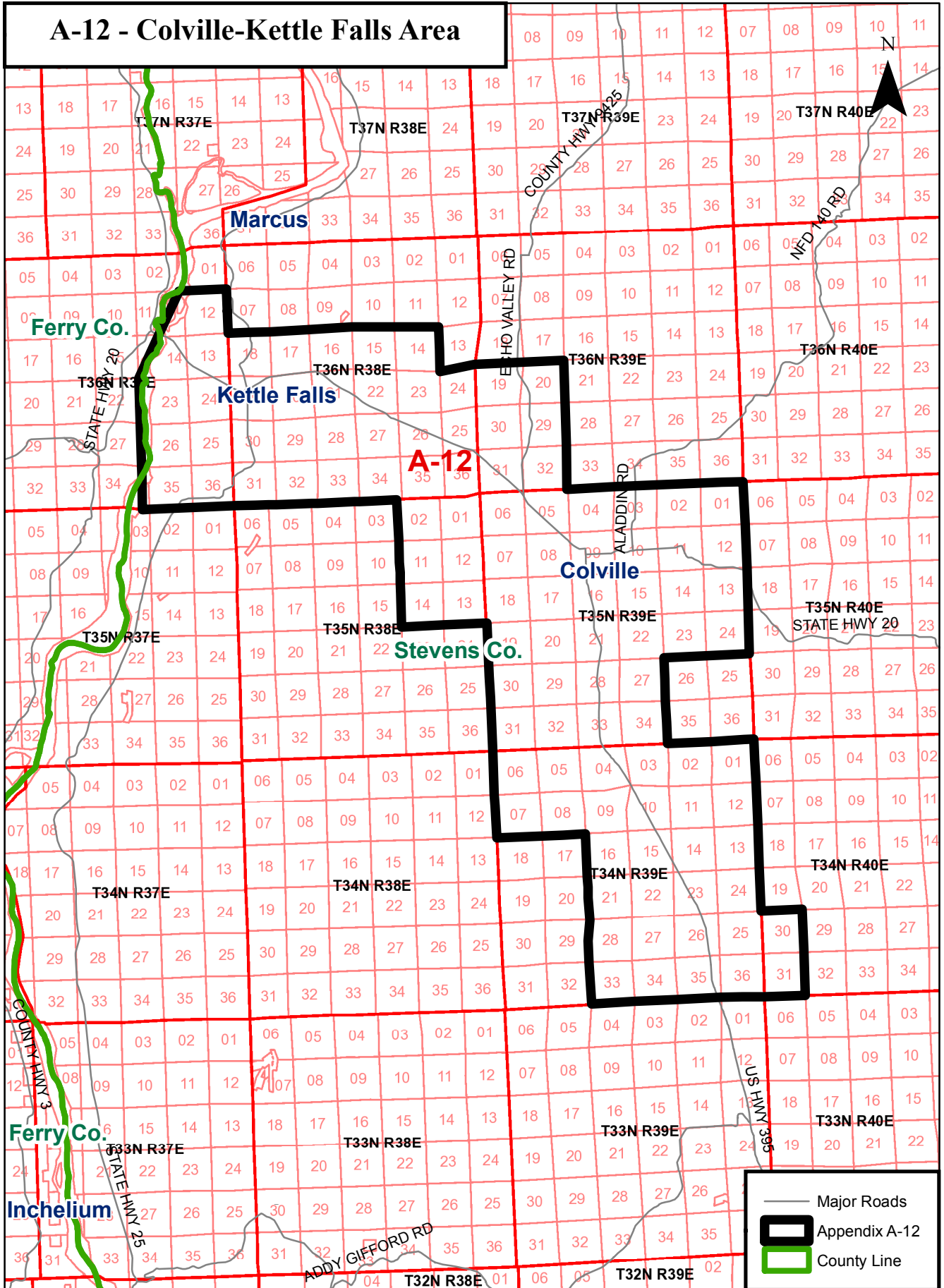
Exhibit B
Legal Description

Appendix A-12 – Colville-Kettle Falls Area

Beginning at the northeast corner of Sec. 12, T. 36 N., R. 37 E., and running south along the east line of Sec. 12, T. 36 N., R. 37 E., to the southeast corner of said Sec. 12; thence running east along the north line of Secs. 18, 17, 16, 15 and 14, T. 36 N., R. 38 E., to the northeast corner of said Sec. 14; thence running south along the east line of Sec. 14, T. 36 N., R. 38 E., to the southeast corner of said Sec. 14; thence running east along the north line of Sec. 24, T. 36 N., R. 38 E., and continuing east along the north line of Secs. 19 and 20, T. 36 N., R. 39 E., to the northeast corner of said Sec. 20; thence running south along the east line of Secs. 20, 29 and 32, T. 36 N., R. 39 E., to the southeast corner of said Sec. 32; thence running east along the north line of Secs. 4, 3, 2 and 1, T. 35 N., R. 39 E., to the northeast corner of said Sec. 1; thence running south along the east line of Secs. 1, 12, 13 and 24, T. 35 N., R. 39 E., to the southeast corner of said Sec. 24; thence running west along the south line of Secs. 24 and 23, T. 35 N., R. 39 E., to the southwest corner of said Sec. 23; thence running south along the east line of Secs. 27 and 34, T. 35 N., R. 39 E., to the southeast corner of said Sec. 34; thence running east along the north line of Secs. 2 and 1, T. 34 N., R. 39 E., to the northeast corner of said Sec. 1; thence running south along the east line of Secs. 1, 12, 13 and 24, T. 34 N., R. 39 E., to the southeast corner of said Sec. 24; thence running east along the north line of Sec. 30, T. 34 N., R. 40 E., to the northeast corner of said Sec. 30; thence running south along the east line of Secs. 30 and 31, T. 34 N., R. 40 E., to the southeast corner of said Sec. 31; thence running west along the south line of Sec. 31, T. 34 N., R. 40 E., and continuing west along the south line of Secs. 36, 35, 34 and 33, T. 34 N., R. 39 E., to the southwest corner of said Sec. 33; thence running north along the west line of Secs. 33, 28, 21 and 16, T. 34 N., R. 39 E., to the northwest corner of said Sec. 16; thence running west along the south line of Secs. 8 and 7, T. 34 N., R. 39 E., to the southwest corner of said Sec. 7; thence running north along the west line of Secs. 7 and 6, T. 34 N., R. 39 E., and continuing north along the west line of Secs. 31, 30 and 19, T. 35 N., R. 39 E., to the northwest corner of said Sec. 19; thence running west along the south line of Secs. 13 and 14, T. 35 N., R. 38 E., to the southwest corner of said Sec. 14; thence running north along the west line of Secs. 14, 11 and 2, T. 35 N., R. 38 E., to the northwest corner of said Sec. 2; thence running west along the south line of Secs. 34, 33, 32 and 31, T. 36 N., R. 38 E., and continuing west along the south line of Secs. 36 and 35, T. 36 N., R. 37 E., to the easterly edge of the Columbia River; thence following the easterly edge of the Columbia River in a northerly meandering line to its intersection with the north line of Sec. 12, T. 36 N., R. 37 E.; thence running east along the north line of Sec. 12, T. 36 N., R. 37 E., to the northeast corner of said Sec. 12, which is the point of beginning.

As shown in Appendix A-12 attached hereto and by this reference made a part hereof.

A-12 - Colville-Kettle Falls Area



- Major Roads
- Appendix A-12
- County Line

Exhibit B

Legal Description

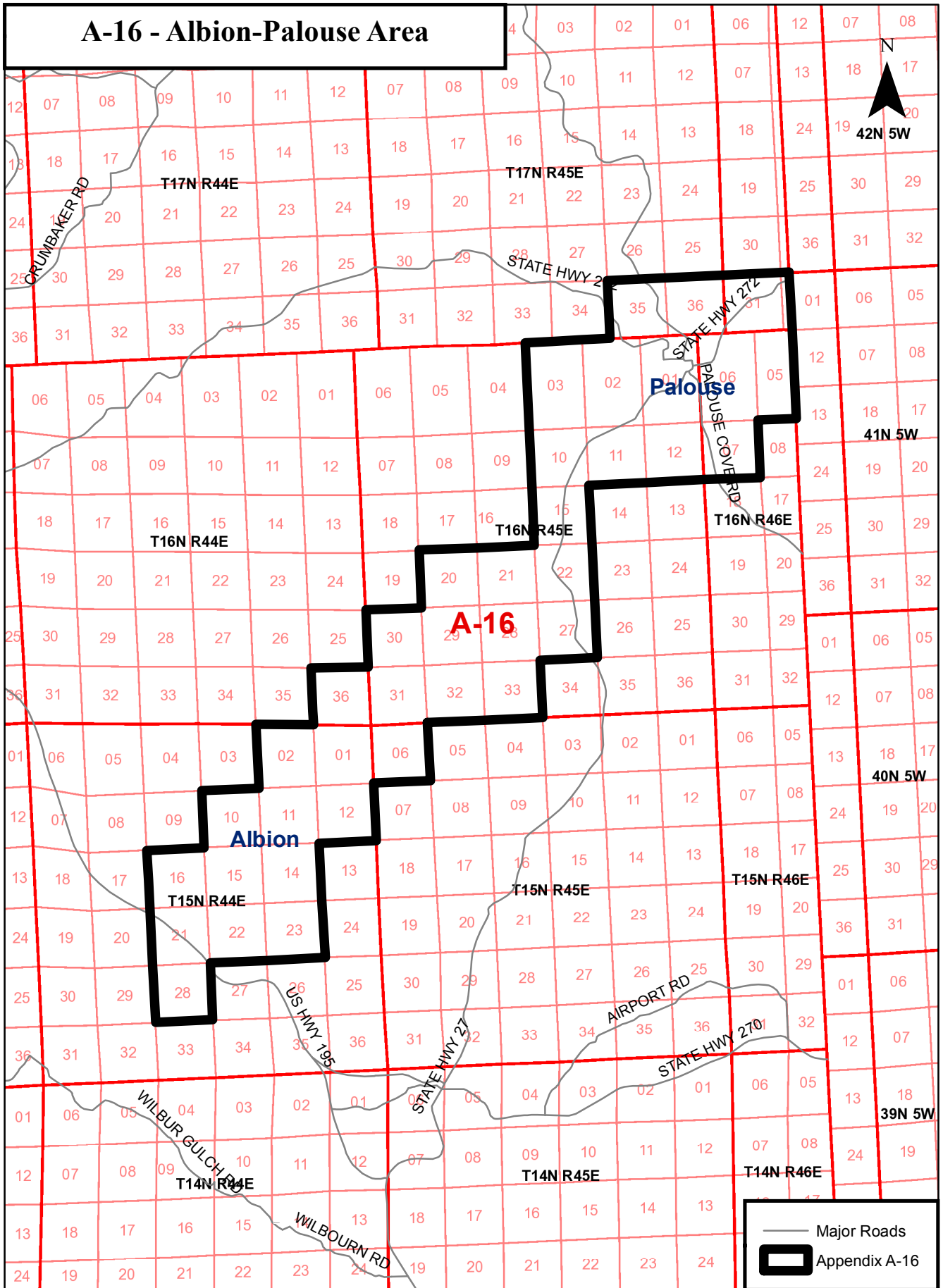
Appendix A-16 – Albion-Palouse Area

Beginning at the northwest corner of Sec. 35, T. 17 N., R. 45 E., and running east along the north line of Secs. 35 and 36, T. 17 N., R. 45 E., and continuing east along the north line of Sec. 31 and fractional Sec. 32, T. 17 N., R. 46 E., to the Idaho border; thence running south along the east side of fractional Sec. 32 and the Idaho border, and continuing south along east line of fractional Sec. 5, T. 16 N., R. 46 E., and the Idaho border to the southeast corner of said Sec. 5; thence running west along the south line of Sec. 5, T., 16 N., R. 46 E., to the southwest corner of said Sec. 5; thence running south along the east line of Sec. 7, T. 16 N., R. 46 E., to the southeast corner of said Sec. 7, thence running west along the south line of Sec. 7 and continuing west along the south line of Secs. 12 and 11, T. 16 N., R. 45 E., to the southwest corner of said Sec. 11; thence running south along the east line of Secs. 15, 22 and 27, T. 16 N., R. 45 E., to the southeast corner of said Sec. 27; thence running west along the south line of Sec. 27, T. 16 N., R. 45 E., to the southwest corner of Sec. 27; thence running south along the east line of Sec. 33, T. 16 N., R. 45 E., to the southeast corner of said Sec. 33; thence running west along the south line of Secs. 33 and 32, T. 16 N., R. 45 E., to the southwest corner of said Sec. 32; thence running south along the east line of Sec. 6, T. 15 N., R. 45 E., to the southeast corner of said Sec. 6; thence west along the south line of Sec. 6, T. 15 N., R. 45 E., to the southwest corner of said Sec. 6; thence running south along the east line of Sec. 12, T. 15 N., R. 44 E., to the southeast corner of said Sec. 12; thence running west along the south line of Sec. 12, T. 15 N., R. 44 E., to the southwest corner of said Sec. 12; thence running south along the east line of Secs. 14 and 23, T. 15 N., R. 44 E., to the southeast corner of said Sec. 23; thence running west along the south line of Secs. 23 and 22, T. 15 N., R. 44 E., to the southwest corner of said Sec. 22; thence running south along the east line of Sec. 28, T. 15 N., R. 44 E., to the southeast corner of said Sec. 28; thence running west along the south line of Sec. 28, T. 15 N., R. 44 E., to the southwest corner of said Sec. 28; thence running north along the west line of Secs. 28, 21 and 16, T. 15 N., R. 44 E., to the northwest corner of said Sec. 16; thence running east along the north line of Sec. 16; T. 15 N., R. 44 E., to the northeast corner of said Sec. 16; thence running north along the west line of Sec. 10, T. 15 N., R. 44 E., to the northwest corner of said Sec. 10; thence running east along the north line of Sec. 10; T. 15 N., R. 44 E., to the northeast corner of said Sec. 10; thence running north along the west line of Sec. 2, T. 15 N., R. 44 E., to the northwest corner of said Sec. 2; thence running east along the north line of Sec. 2; T. 15 N., R. 44 E. to the northeast corner of said Sec. 2; thence running north along the west line of Sec. 36, T. 16 N., R. 44 E., to the northwest corner of said Sec. 36; thence

running east along the north line of Sec. 36; T. 16 N., R. 44 E., to the northeast corner of said Sec. 36; thence running north along the west line of Sec. 30, T. 16 N., R. 45 E., to the northwest corner of said Sec. 30; thence running east along the north line of Sec. 30; T. 16 N., R. 45 E., to the northeast corner of said Sec. 30; thence running north along the west line of Sec. 20, T. 16 N., R. 45 E., to the northwest corner of said Sec. 20; thence running east along the north line of Secs. 20 and 21; T. 16 N., R. 45 E., to the northeast corner of said Sec. 21; thence running north along the west line of Sec. 15, 10 and 3, T. 16 N., R. 45 E., to the northwest corner of said Sec. 3; thence running east along the north line of Sec. 3 and 2, T. 16 N., R. 45 E., to the southwest corner of Sec. 35, T. 17 N., R. 45 E.; thence running north along the west line of Sec. 35, T. 17 N., R. 45 E., to the northwest corner of said Sec. 35, which is the point of beginning.

As shown in Appendix A-16 attached hereto and by this reference made a part hereof.

A-16 - Albion-Palouse Area



— Major Roads
▭ Appendix A-16

Exhibit B
Legal Description

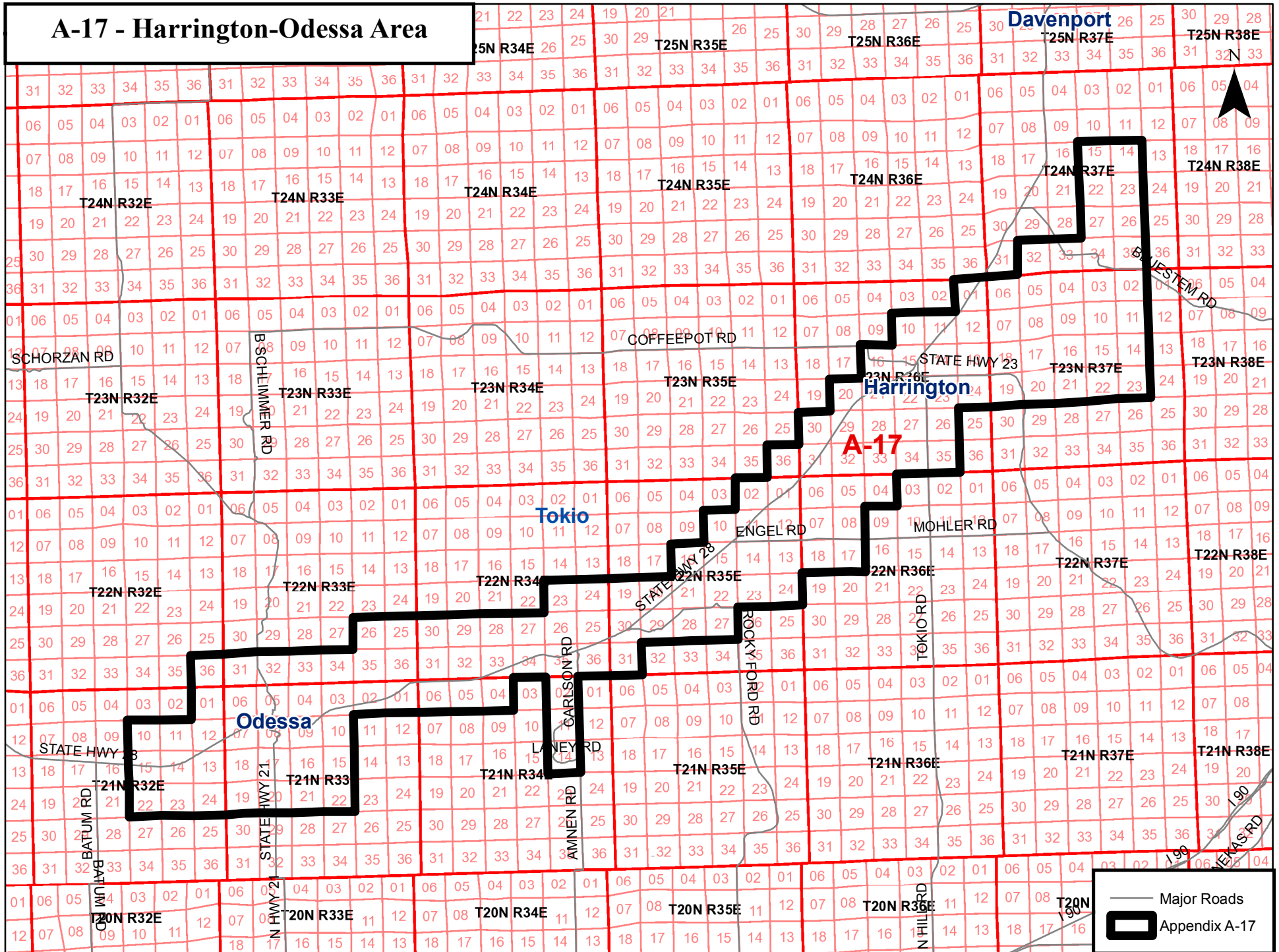
Appendix A-17 – Harrington-Odessa Area

Beginning at the northeast corner of Sec. 14, T. 24 N., R. 37 E.; and running south on the east line of Secs. 14, 23, 26 and 35, T. 24 N., R. 37 E., and continuing south along the east line of Secs. 2, 11, 14 and 23, T. 23 N., R. 37 E., to the southeast corner of said Sec. 23; thence running west along the south line of Secs. 23, 22, 21, 20 and 19, T. 23 N., R. 37 E., and continuing west along the south line of Sec. 24, T. 23 N., R. 36 E., to the southwest corner of said Sec. 24; thence running south along the east line of Secs. 26 and 35, T. 23 N., R. 36 E., to the southeast corner of said Sec. 35; thence running west along the south line of Secs. 35 and 34, T. 23 N., R. 36 E., to the southwest corner of said Sec. 34; thence running south along the east line of Sec. 4, T. 22 N., R. 36 E., to the southeast corner of said Sec. 4; thence running west along the south line of Sec. 4, T. 22 N., R. 36 E., to the southwest corner of said Sec. 4; thence running south along the east line of Secs. 8 and 17, T. 22 N., R. 36 E., to the southeast corner of said Sec. 17; thence running west along the south line of Secs. 17 and 18, T. 22 N., R. 36 E., to the southwest corner of said Sec. 18; thence running south along the east line of Sec. 24, T. 22 N., R. 35 E., to the southeast corner of said Sec. 24; thence running west along the south line of Sec. 24 and Sec. 23, T. 22 N., R. 35 E., to the southwest corner of said Sec. 23; thence running south along the east line of Sec. 27, T. 22 N., R. 35 E., to the southeast corner of said Sec. 27; thence running west along the south line of Secs. 27, 28 and 29, T. 22 N., R. 35 E., to the southwest corner of said Sec. 29; thence running south along the east line of Sec. 31, T. 22 N., R. 35 E., to the southeast corner of said Sec. 31; thence running west along the south line of said Sec. 31, and continuing west along the south line of Sec. 36, T. 22 N., R. 34 E., to the southwest corner of said Sec. 36; thence running south along the east line of Secs. 2, 11 and 14, T. 21 N., R. 34 E., to the southeast corner of said Sec. 14; thence running west along the south line of Sec. 14, T. 21 N., R. 34 E., to the southwest corner of said Sec. 14; thence running north along the west line of Secs. 14, 11 and 2, T. 21 N., R. 34 E., to the northwest corner of said Sec. 2; thence running west along the south line of Sec. 34, T. 22 N., R. 34 E., to the southwest corner of said Sec. 34; thence running south along the east line of Sec. 4, T. 21 N., R. 34 E., to the southeast corner of said Sec. 4; thence running west along the south line of Secs. 4, 5 and 6, T. 21 N., R. 34 E., and continuing west along the south line of Secs. 1 and 2, T. 21 N., R. 33 E.; to the southwest corner of said Sec. 2; thence running south along the east line of Secs. 10, 15 and 22, T. 21 N., R. 33 E., to the southeast corner of said Sec. 22; thence running west along the south line of Secs. 22, 21, 20 and 19, T. 21 N., R. 33 E., and continuing west along the south line of Secs. 24, 23 and 22, T. 21 N., R. 32 E., to the southwest corner of said Sec. 22; thence running north along the west line of Secs. 22, 15 and 10, T. 21 N., R. 32 E., to the northwest corner of said Sec. 10; thence running east along the north line of Secs. 10 and 11, T. 21 N., R. 32 E., to the northeast corner of said Sec. 11; thence running north along the west line of Sec. 1, T. 21 N., R. 32 E., and continuing north along the west line of

Sec. 36, T. 22 N., R. 32 E., to the northwest corner of said Sec. 36; thence running east along the north line of Sec. 36, T. 22 N., R. 32 E., and continuing east along the north line of Secs. 31, 32, 33 and 34, T. 22 N., R. 33 E., to the northeast corner of said Sec. 34; thence running north along the west line of Sec. 26, T. 22 N., R. 33 E., to the northwest corner of said Sec. 26; thence running east along the north line of Secs. 26 and 25, T. 22 N., R. 33 E., and continuing east along the north line of Secs. 30, 29, 28 and 27, T. 22 N., R. 34 E., to the northeast corner of said Sec. 27; thence running north along the west line of Sec. 23, T. 22 N., R. 34 E., to the northwest corner of said Sec. 23; thence running east along the north line of Secs. 23 and 24, T. 22 N., R. 34 E., and continuing east along the north line of Secs. 19 and 20, T. 22 N., R. 35 E., to the northeast corner of said Sec. 20; thence running north along the west line of Sec. 16, T. 22 N., R. 35 E., to the northwest corner of said Sec. 16; thence running east along the north line of said Sec. 16 to the northeast corner of said Sec. 16; thence running north along the west line of Sec. 10, T. 22 N., R. 35 E., to the northwest corner of said Sec. 10; thence running east along the north line of Sec. 10 to the northeast corner of said Sec. 10; thence running north along the west line of Sec. 2, T. 22 N., R. 35 E., to the northwest corner of said Sec. 2; thence running east along the north line of Sec. 2 to the northeast corner of said Sec. 2; thence running north along the west line of Sec. 36, T. 23 N., R. 35 E., to the northwest corner of Sec. 36; thence running east along the north line of Sec. 36, T. 23 N., R. 35 E., to the northeast corner of said Sec. 36; thence running north along the west line of Sec. 30, T. 23 N., R. 36 E., to the northwest corner of said Sec. 30; thence running east along the north line of Sec. 30, T. 23 N., R. 36 E., to the northeast corner of said Sec. 30; thence running north along the west line of Sec. 20, T. 23 N., R. 36 E., to the northwest corner of said Sec. 20; thence running east along the north line of Sec. 20, T. 23 N., R. 36 E., to the northeast corner of said Sec. 20; thence running north along the west line of Secs. 16, T. 23 N., R. 36 E. to the northwest corner of said Sec. 16; thence running east along the north line of Sec. 16, T. 23 N., R. 36 E., to the northeast corner of said Sec. 16; thence running north along the west line of Sec. 10, T. 23 N., R. 36 E., to the northwest corner of said Sec. 10; thence running east along the north line of Secs. 10 and 11, T. 23 N., R. 36 E., to the northeast corner of said Sec. 11; thence running north along the west line of Sec. 1, T. 23 N., R. 36 E., to the northwest corner of said Sec. 1; thence running east along the north line of Sec. 1, T. 23 N., R. 36 E., and continuing east along the north line of Sec. 6, T. 23 N., R. 37 E., to the northeast corner of said Sec. 6; thence running north along the west line of Sec. 32, T. 24 N., R. 37 E., to the northwest corner of said Sec. 32; thence running east along the north line of Secs. 32 and 33, T. 24 N., R. 37 E., to the northeast corner of said Sec. 33, thence running north along the west line of Secs. 27, 22 and 15, T. 24 N., R. 37 E., to the northwest corner of said Sec. 15; thence running east along the north line of Secs. 15 and 14, T. 24 N., R. 37 E., to the northeast corner of said Sec. 14, which is the point of beginning.

As shown in Appendix A-17 attached hereto and by this reference made a part hereof.

A-17 - Harrington-Odesa Area





-  Major Roads
-  Appendix A-17

Exhibit B

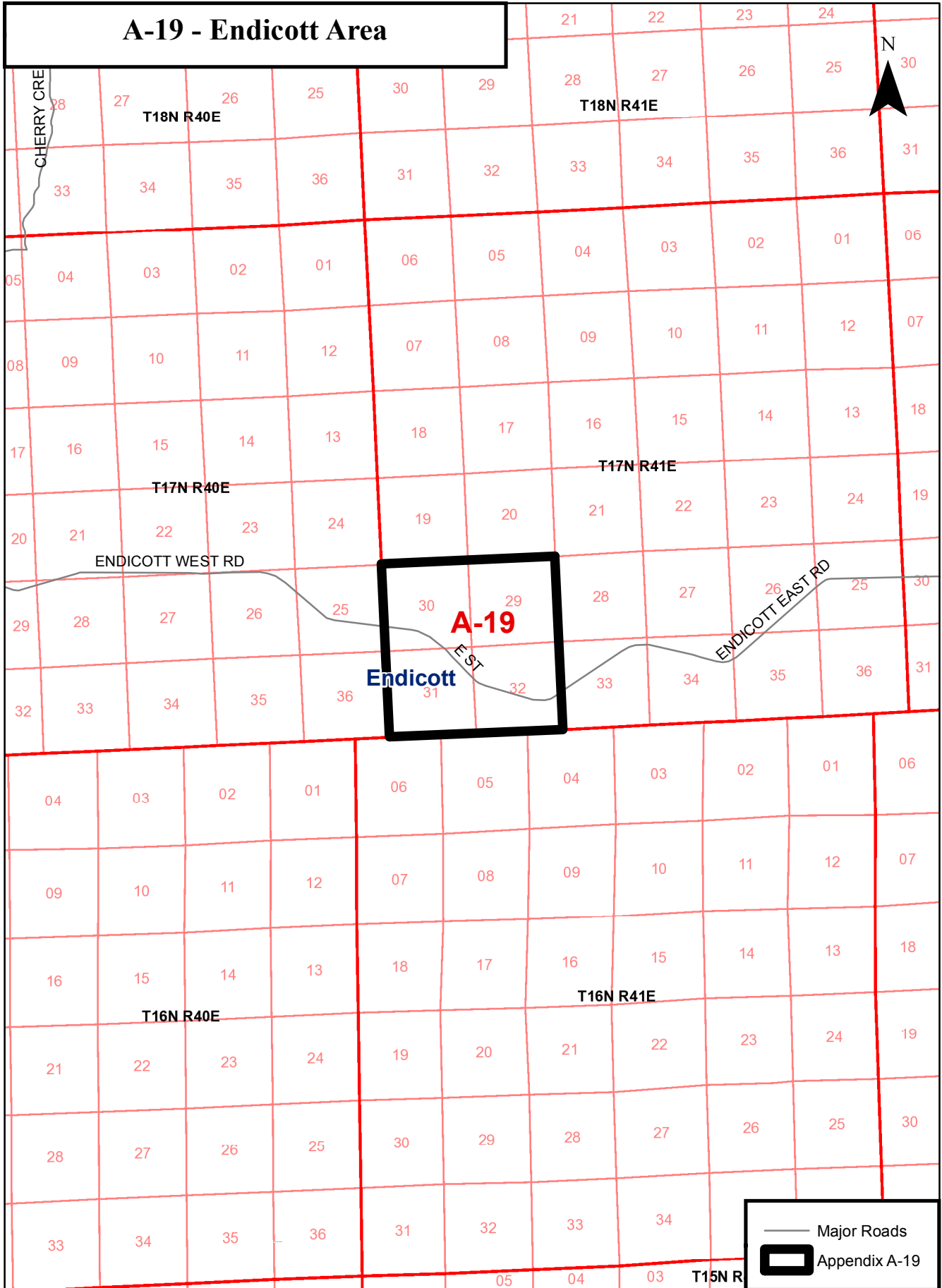
Legal Description

Appendix A-19 – Endicott Area

Beginning at the northwest corner of Sec 30, T. 17 N., R. 41 E., and running east along the north line of Secs. 30 and 29, T. 17 N., R. 41 E., to the northeast corner of said Sec. 29; thence running south along the east line of Secs. 29 and 32, T. 17 N., R. 41 E., to the southeast corner of said Sec. 32; thence running west along the south line of Secs. 32 and 31, T. 17 N., R. 41 E., to the southwest corner of said Sec. 31, thence running north along the west line of Secs. 31 and 30, T. 17 N., R. 41 E., to the northwest corner of said Sec. 30, which is the point of beginning.

As shown in Appendix A-19 attached hereto and by this reference made a part hereof.

A-19 - Endicott Area



A-19

Endicott

ST

Major Roads

Appendix A-19

Exhibit B

Legal Description

Appendix A-21 – Goldendale Area

Beginning at the northwest corner of Sec 8, T. 4 N., R. 16 E; and running east along the north line of Secs. 8, 9, 10, 11 and 12, T. 4 N., R. 16 E., to the northeast corner of said Sec. 12; thence running south along the east line of Secs. 12, 13 and 24, T. 4 N., R. 16 E., to the southeast corner of said Sec. 24; thence running west along the south line of Secs. 24, 23 and 22; T. 4 N., R. 16 E., to the southwest corner of said Sec. 22; thence running south along the east line of Secs. 28 and 33, T. 4 N., R. 16 E., and continuing south along the east line of Sec. 4, T. 3 N., R. 16 E., to the southeast corner of said Sec. 4; thence running west along the south line of Secs. 4, 5 and 6, T. 3 N., R. 16 E., to the southwest corner of said Sec. 6, thence running north along the west line of Sec. 6, T. 3 N., R. 16 E., and continuing north along the west line of Secs. 31, 30 and 19; T. 4 N., R. 16 E., to the northwest corner of said Sec. 19; thence running east along the north line of Sec. 19; T. 4 N., R. 16 E., to the northeast corner of said Sec. 19; thence running north along the west line of Secs. 17 and 8, T. 4 N., R. 16 E., to the northwest corner of said Sec 8, which is the point of beginning.

As shown in Appendix A-21 attached hereto and by this reference made a part hereof.

A-21 - Goldendale Area

