









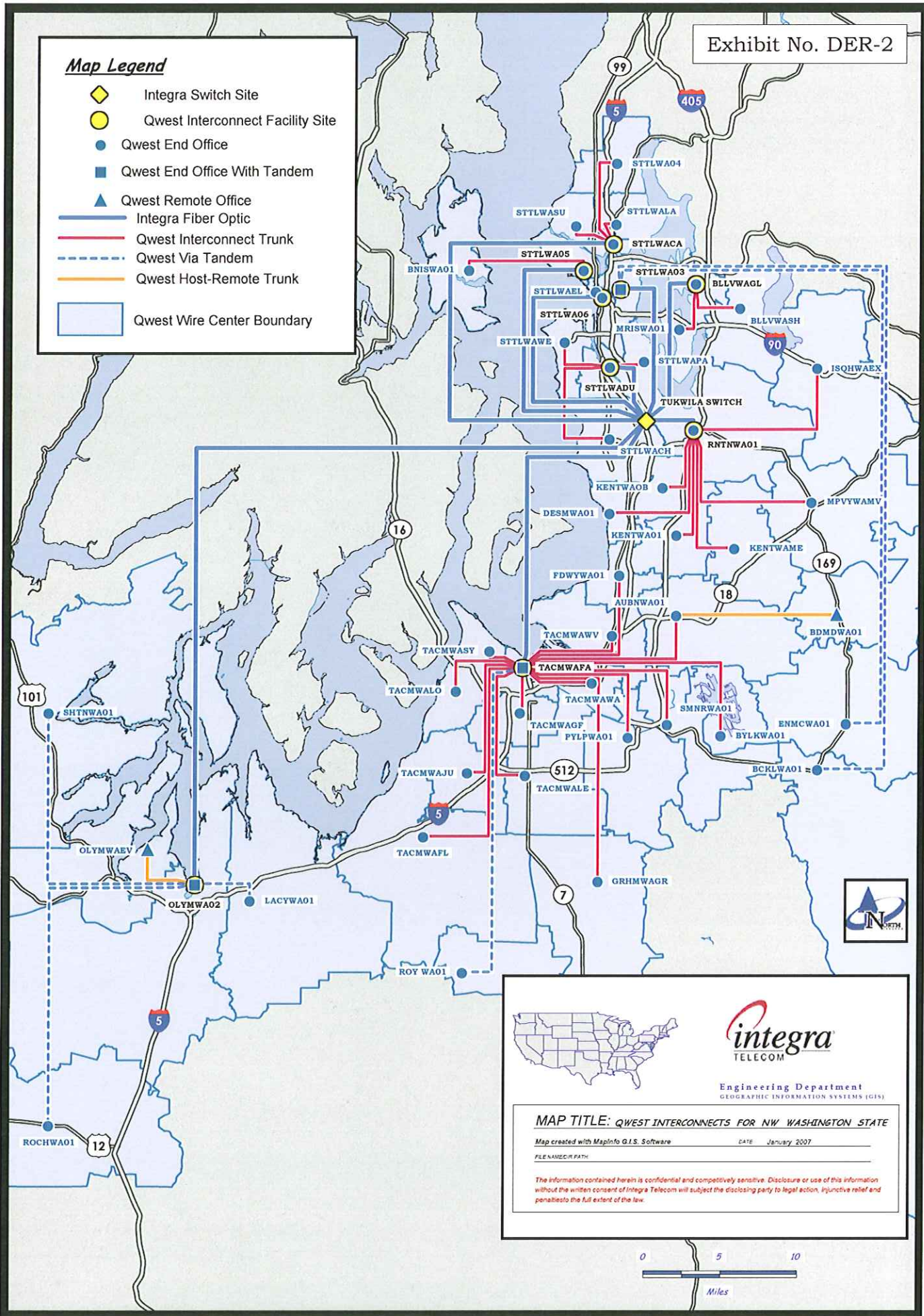


Map Legend

-  Integra Switch Site
-  Qwest Interconnect Facility Site
-  Qwest End Office
-  Qwest End Office With Tandem
-  Qwest Remote Office
-  Integra Fiber Optic
-  Qwest Interconnect Trunk
-  Qwest Via Tandem
-  Qwest Host-Remote Trunk
-  Qwest Wire Center Boundary



Engineering Department
GEOGRAPHIC INFORMATION SYSTEMS (GIS)

MAP TITLE: QWEST INTERCONNECTS FOR NW WASHINGTON STATE

Map created with MapInfo GIS Software DATE: January 2007

FILENAME/PATH:

The information contained herein is confidential and competitively sensitive. Disclosure or use of this information without the written consent of Integra Telecom will subject the disclosing party to legal action, injunctive relief and penalties to the full extent of the law.

