





Route from Mount Vernon Fire Station #1 (901 S. 2nd St) to Hickox Road via Britt/Dike



A: 901 S 2nd St, Mount Vernon, WA 98273-4204

- START** 1: Start out going SOUTH on S 2ND ST toward SNOQUALMIE ST. 0.3 mi
-  2: Turn RIGHT onto W HAZEL ST. 0.4 mi
-  3: Stay STRAIGHT to go onto BRITT RD. 0.4 mi
- END** 4: End at Blackburn Rd & Britt Rd Mount Vernon, WA 98273

B: Blackburn Rd & Britt Rd, Mount Vernon, WA 98273

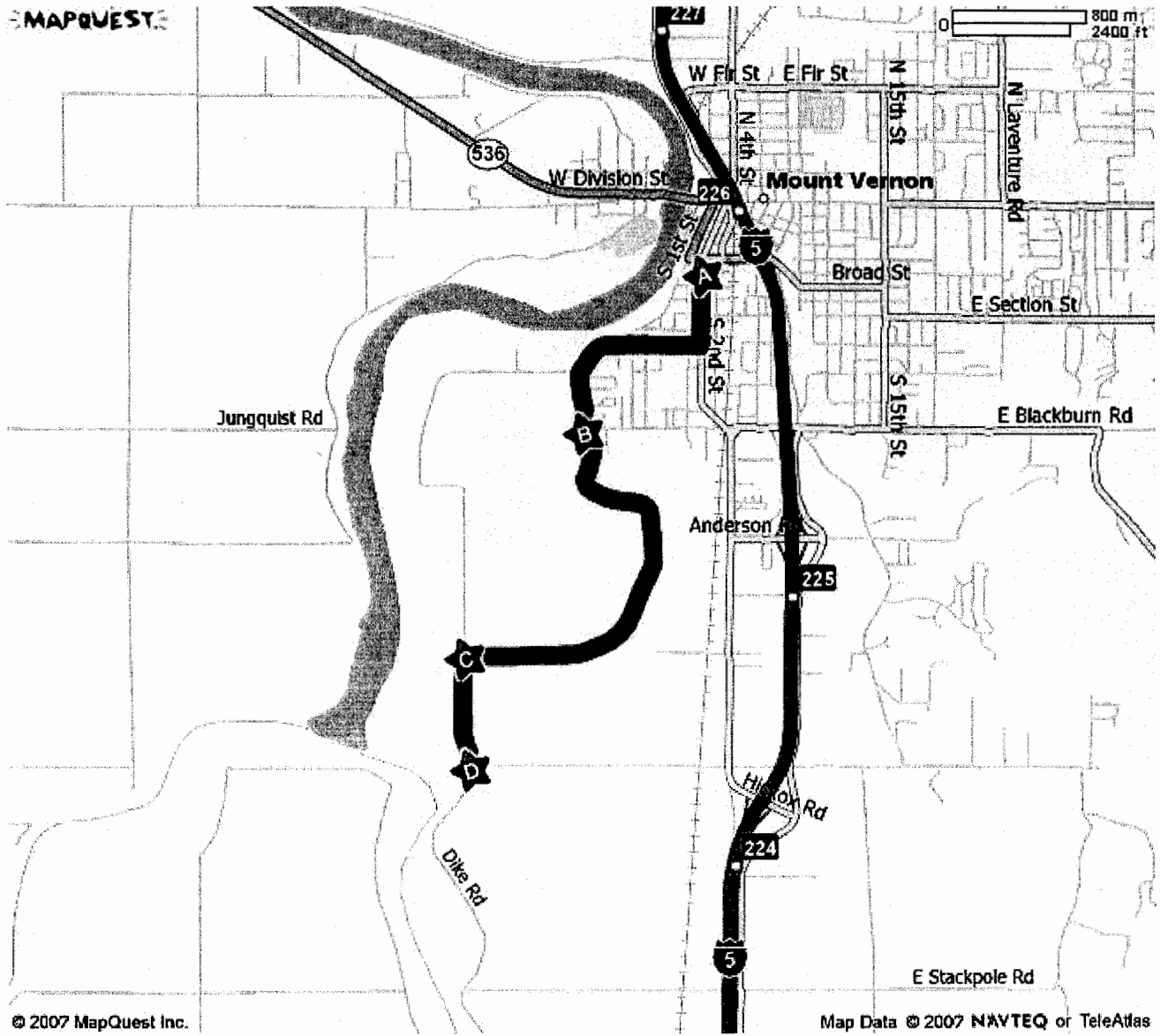
- START** 1: Start out going NORTH on BRITT RD. 0.0 mi
- END** 2: End at Britt Rd & Dike Rd Mount Vernon, WA 98273

C: Britt Rd & Dike Rd, Mount Vernon, WA 98273

- START** 1: Start out going NORTH on DIKE RD. 0.0 mi
- END** 2: End at Dike Rd & Hickox Rd Mount Vernon, WA 98273

D: Dike Rd & Hickox Rd, Mount Vernon, WA 98273

Total Time: 3 minutes
Total Distance: 1.1 mi



All rights reserved. Use subject to License/Copyright | [Map Legend](#)

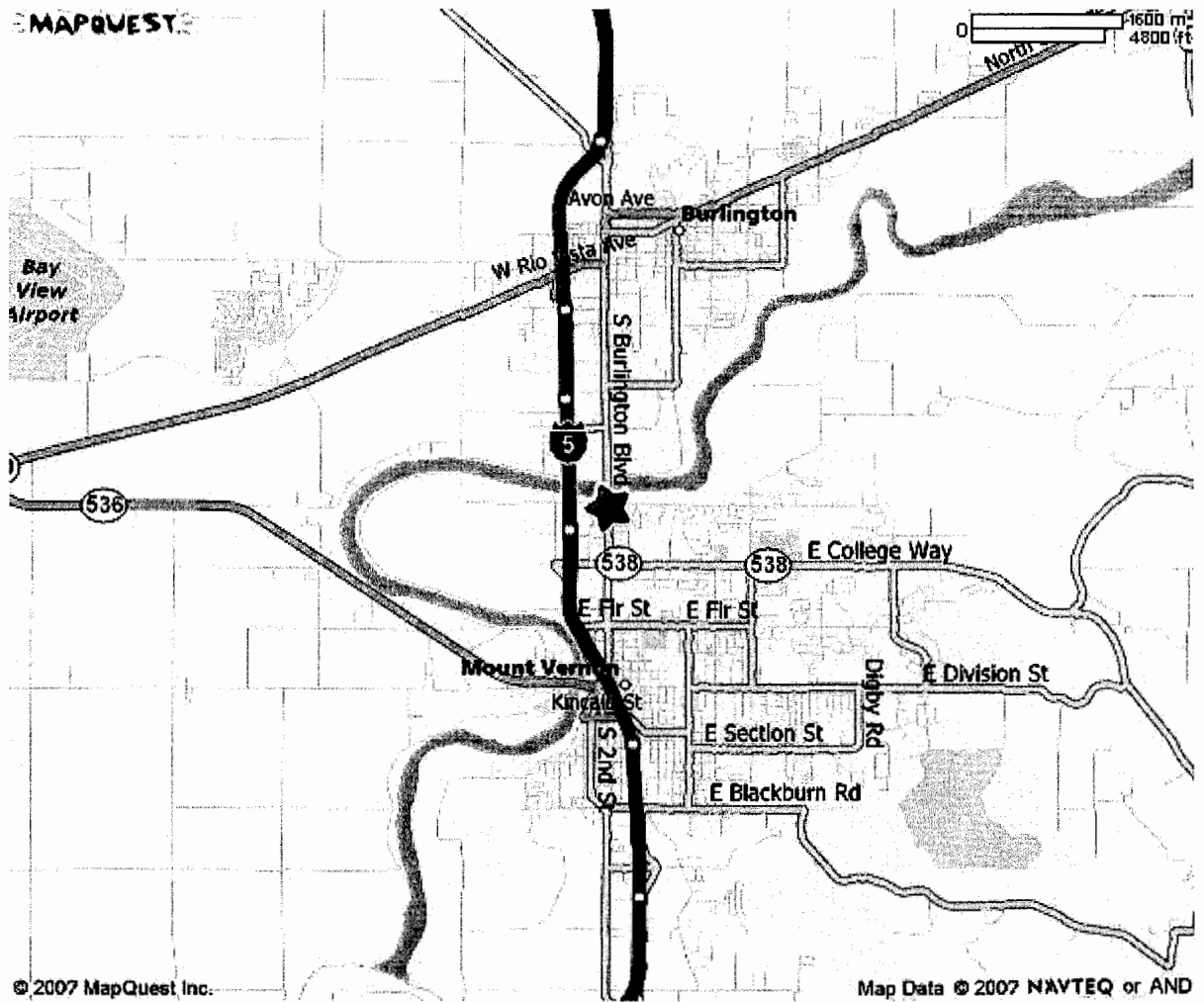
Directions and maps are informational only. We make no warranties on the accuracy of their content, road conditions or route usability or expeditiousness. You assume all risk of use. MapQuest and its suppliers shall not be liable to you for any loss or delay resulting from your use of MapQuest. Your use of MapQuest means you agree to our [Terms of Use](#)



106 Stewart Rd
Mount Vernon WA
98273-9628 US

Notes:

Volunteers were told to go to 106 Stewart Road Mt. Vernon to sandbag before 2006 flood. Note Blackburn to the South.



© 2007 MapQuest Inc.

Map Data © 2007 NAVTEQ or AND

All rights reserved. Use Subject to License/Copyright

This map is informational only. No representation is made or warranty given as to its content. User assumes all risk of use. MapQuest and its suppliers assume no responsibility for any loss or delay resulting from such use.