



USNG and Magnetic North
Declination Varies +/- 00.5

Contour Interval 20 Feet
Washington State Department
of Natural Resources Image 2003
Grid Zone Designation: 10U
100,000-m Square ID: EU

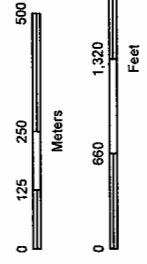
U.S. National Grid
100,000-m Square ID
EU | FU
Grid Zone Designation
10U

MAP LOCATOR

M10 M11 M12
N10 N11 N12
O10 O11 O12

MAP N11 SHEET

Map Scale 1:10,000
Map Date: August 2005



Coordinate Example

The United States
National Grid (USNG)

How to read Grid Coordinates:


Read Right, Then Up
(Think 596744)

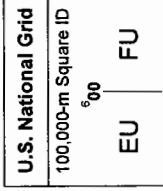
6 digits identifies a point
within a 100-meter square

8 digits identifies a point
within a 10-meter square



Skagit County Sheriff's Office
600 South 3rd Suite 100
Mount Vernon, WA 98273
Phone: (360) 336-9450
Fax: (360) 336-9455





USNG and Magnetic: North
Declination Varies +/- 00.5

Contour Interval 20 Feet
1,000 meter US National Grid
North American Datum 1983
Grid Zone Designator: 10U
100,000-m Square ID: _EU_

Map Created by Skagit County GIS

U.S. National Grid
100,000-m Square ID
EU FU

Grid Zone Designation
10U

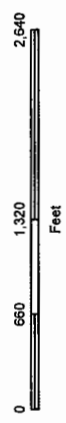
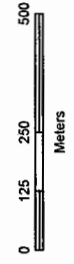
MAP LOCATOR

M10	M11	M12
N10	N11	N12
N11		
O10	O11	O12

MAP SHEET



Map Scale 1:10,000
Map Date: August 2005




Coordinate Example

The United States National Grid (USNG)


How to read Grid Coordinates

Read Right, Then Up
(Think 355744)

6 digits identifies a point within a 100-meter square
8 digits identifies a point within a 10-meter square



Skagit County Sheriff's Office
600 South 3rd Suite 100
Mount Vernon, WA 98273
Phone: (360) 336-9450
Fax: (360) 336-9455



CEDARDALE RD

E HICKOX RD

E HIGHWAY 5

JACKSON

OLD HIGHWAY 99 SOUTH RD

549,000m. E

9

60

59

HICKOX RD

48

48

60

RD