


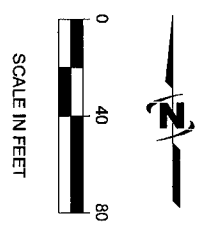
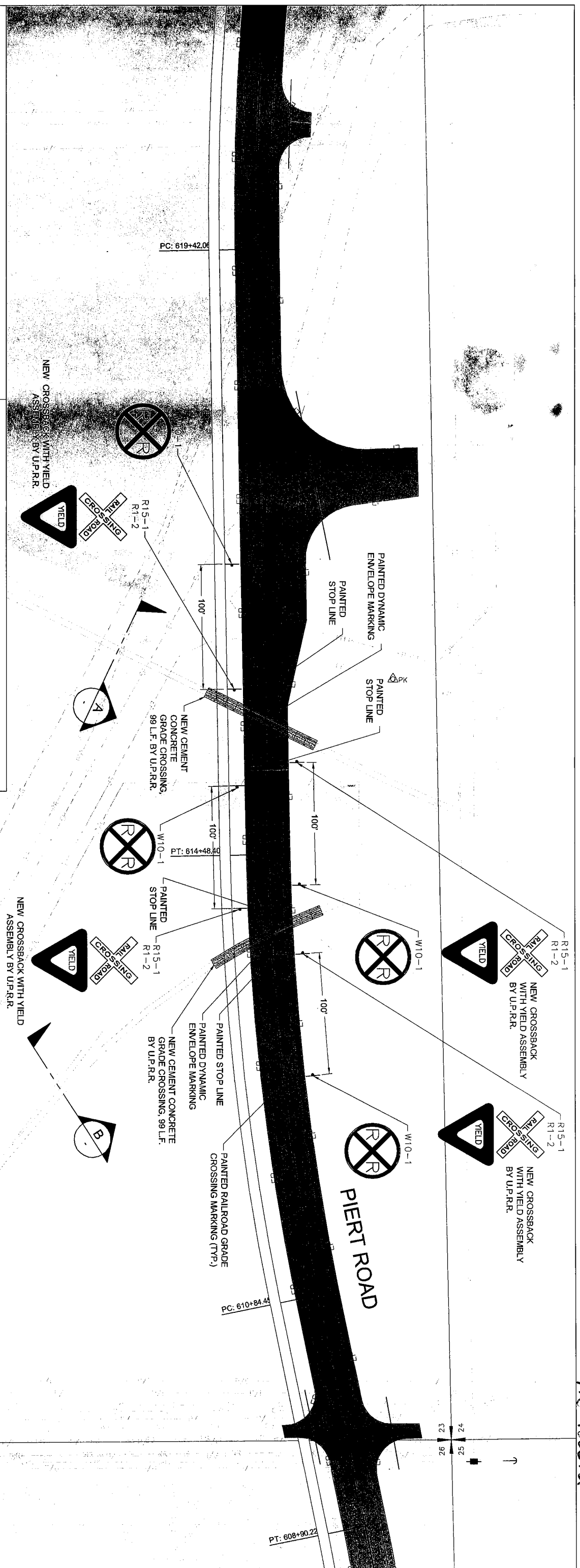
LAST UPDATE: 5/12/2010
PLOT DATE: 5/18/2010
FILE: UPRR CROSSING.DWG



A SCALE: NTS



B SCALE: NTS



NOTE:
ALL ACTIVE TRAFFIC CONTROL DEVICES AND PAVEMENT MARKINGS SHALL BE PLACED IN CONFORMANCE WITH THE LATEST EDITION OF THE MUTCD.

SEC. 23, T.8N., R.30E., W.M.

FIGURE 1
U.P.R.R. CROSSING UPGRADE
BENTON COUNTY - PIERT ROAD EXTENSION

TK-100512