

May 18, 2006

Carole Washburn, Executive Secretary  
Washington Utilities and Transportation Commission  
1300 South Evergreen Park Drive SW  
P.O. Box 47250  
Olympia WA 98504-7250

RE: Update of permit language for permit G-14.

Dear Ms. Washburn:

WUTC staff recommended certain language changes for our permit G-14. Attached to this E-mail are those suggested changes. The only change needed to the staff's suggested changes is to our address. The street name should be Roeder rather than Rpeder.

If you have any questions relating to this filing please contact me at (360) 734-3490.

Sincerely,

Edward J. Nikula  
Vice President

Attachments:

cc: Jeff Williamson            Pat Dunn  
      Polly McNeill            Lisa Meucci

SANITARY SERVICE CO., INC  
1001 ROEDER AVE.  
POST OFFICE BOX 1702  
BELLINGHAM, WA 98227

PERMIT NO.  
G-14  
D-1

G000014 - GARBAGE AND REFUSE COLLECTION SERVICE IN THE City of Bellingham and in Whatcom County; EXCLUDING the City of Blaine, Washington, and within a radius of one mile of said city limits; EXCLUDING that po of Whatcom County described as Point Roberts; EXCLUDING that portion of Whatcom County beginning at the N. E. corner of Sec. 32, T. 41 N., R. 1 E.; thence south on Harvey Road projected to I-5 Highway; thence southeasterly on I-5 Highway to Birch-Bay-Lynden Road; thence east on Birch-Bay-Lynden Road projected to the Hannegan Road; thence south on Hannegan Road to Hemmi Road; thence east on Hemmi Road, Fazon Road, Goshen Road and Cedarville Road to SR-542; thence easterly and northerly on SR-542 to Kendall Road; thence northerly and westerly on Kendall Road to Hillview Road; thence easterly and norther on Hillview Road to Nims Road; thence north on Nims Road projected to the Canadian boundary; thence west on the Canadian boundary to the N. E. corner of Sec. 32, T. 41 N., R. 1 E., the place of beginning. AND EXCLUDING that portion of Whatcom County starting at the N. W. corner of Sec. 1, T. 40 N., R. 8 E., thence east on the north line of said section projected to the Whatcom-Okanogan County line; thence south following said county line to its intersection with the Whatcom-Skagit County line; thence west following said county line to the west line of Sec. 36, T. 37 N., R. 8 E.; thence north on said line to the N. W. Corner of Sec. 1, T. 40 N., R. 8 E., the place of beginning.

MVG No. 1872

10-14-1999

BLAINE-BAY REFUSE, INC.  
4916 LA BOUNTY PLACE  
FERNDALE, WA 98248

Cert. No.  
G-145

SOLID WASTE COLLECTION SERVICE In the City of Blaine, Washington, and within a radius of one mile of said city limits in Whatcom County and in that portion of Whatcom County described as follows: Starting at the intersection of Blaine Road and Dakota Creek; thence south on Blaine Road to its intersection with Grandview Road; thence west on Grandview Road extended to the shoreline of Georgia Strait; thence northerly following the shoreline of Georgia Strait, Birch Bay, Semiahmoo Bay, and Drayton Harbor to its intersection with the centerline of Dakota Creek; thence easterly along the centerline of said creek to its intersection with Blaine Road, the point of beginning.

TG-031817

07-21-04



**Sanitary  
Service  
Company**

VIA FAX

Recycling & Waste Collection Services  
Portable Storage Containers  
Portable Toilets  
*Commercial • Residential*

April 25, 2003

Deborah Reynolds  
Washington Utilities and Transportation Commission  
P.O. Box 47250  
Olympia WA 98504-7250

RE: G-14 Sanitary Service Co., Inc.  
G-145 Blaine Bay Refuse, Inc.

Dear Deborah:

This letter is in response to your request for SSC's comments on the map of our certificated territory that you prepared. With one correction noted below, we believe the map is accurate.

At a joint meeting with you and other WUTC staff and including Jim Sands of Blaine Bay Refuse, Inc. on Wednesday, February 26, 2003, you gave us maps showing our respective permit areas in the Blaine and Birch Bay areas.

Your maps of our certificated area was slightly different than I thought our area was, but in that area we currently have no customers because of water and swamp land. We would not expect to have any customers in that area in the future for the same reasons.

Therefore, SSC does not have any problem with our WUTC map of our certificate area as it applies to the Blaine and Birch Bay areas. We also believe the Blaine Bay Refuse, Inc. map that you supplied at that meeting is accurate.

The other area of our map that you gave to us last year related to an area with Nooksack Valley Disposal (NVD). Your map showed the boundary as the Birch Bay Lynden Road into the City of Lynden. I know that both NVD and SSC indicated that the area deviated from the current Birch Bay Lynden Road at the Bay Lyn Road. If you make that adjustment then it would appear that our maps are correct.

Please give me a call at (360) 734-3490 if you have any questions or need additional information.

Sincerely,

Edward J. Nikula  
Chief Financial Officer

P.O. Box 1702, 1001 Roeder Avenue, Bellingham, WA 98227  
Tel: (360) 734-3490 / 398-2025 Fax: (360) 671-0239  
E-mail: [ssc@ssc-inc.com](mailto:ssc@ssc-inc.com)

Your home team - serving Whatcom County since 1929  
<http://www.ssc-inc.com>  
printed with soy-based inks on recycled paper

**PROPOSED REVISION OF G-14**

G000014 SOLID WASTE COLLECTION SERVICE ~~IN THE City of Bellingham and in that portion of~~ Whatcom County described as follows; EXCLUDING that portion of Whatcom County described as Point Roberts; EXCLUDING that portion of Whatcom County beginning at the N. E. northeast corner of Sec. 32, T. 41 N., R. 1 E. T41N, R1E; thence south on Harvey Road projected to Interstate -5 Highway; thence southeasterly on Interstate -5 Highway to Birch-Bay-Lynden Road; thence east on Birch-Bay-Lynden Road to Bay-Lyn Drive; thence south and east on Bay-Lyn Drive to Guide Meridian; thence north on Guide Meridian to the Birch-Bay-Lynden Road/Kok Road intersection; thence east on Kok Road projected to the Hannegan Road/Polinder Road intersection; thence south on Hannegan Road to Hemmi Road; thence east on Hemmi Road, Fazon Road, Goshen Road and Cedarville Road to SR-542; thence easterly and northerly on SR-542 to Kendall Road; thence northerly and westerly on Kendall Road to Reese Hill Road, thence westerly and northerly on Reese Hill Road to Hillview Road; thence easterly and northerly on Hillview Road to Nims Road; thence north on Nims Road projected to the Canadian boundary; thence west east on the Canadian boundary to the N. E. corner of Sec. 32, T. 41 N., R. 1 E., the place of beginning.

~~AND EXCLUDING: That portion of Whatcom County described as follows: Starting at to the northwest corner of Section 4, T10E, R40N; thence south on the west line of said section to the northeast corner of Section 20, T10E, R39N; thence west on the north line of said section to the northwest corner of Section 22, T9E, R39N; thence south on the west line of said section to the northeast corner of Section 33, T9E, R39N; thence west on the north line of said section to the northwest corner of Section 36, T8E, R39N; thence south on the west line of said section to the southwest corner of Section 36, T8E, R37N (also the Whatcom-Skagit County line); thence east-west along the south range line of R37N (also the Whatcom-Skagit County line) to its intersection with the Whatcom-Okanogan-San Juan County line (near the south line of Section 33, T16E, R37N); thence northerly along said county line to its intersection with the north range line of R40N; thence east on said range line to the northwest corner of T41N, R3W; thence south on the west line of said township to the southwest corner of the north half of T40N, R3W; thence east on the south line of the north half of said township to the east line of said township; thence north on the east line of said township extended to the US/Canada boundary (also the north line of T41N, R3W); thence east along said boundary to N. E. corner of Section 32, T41N, R1E, the point of beginning.. (near the north line of Section 2, T15E, R40N); thence west along said range line to the northwest corner of Section 4, T10E, R40N, the point of beginning.~~

EXCLUDING the City of Blaine, Washington, and within a radius of one mile of said city limits.

~~TO THE EXTENT THAT THE AUTHORITY GRANTED IN THIS ORDER  
DUPLICATES ANY AUTHORITY PREVIOUSLY GRANTED OR NOW HELD  
SHALL NOT BE CONSTRUED AS CONFERRING MORE THAN ONE OPERATING~~

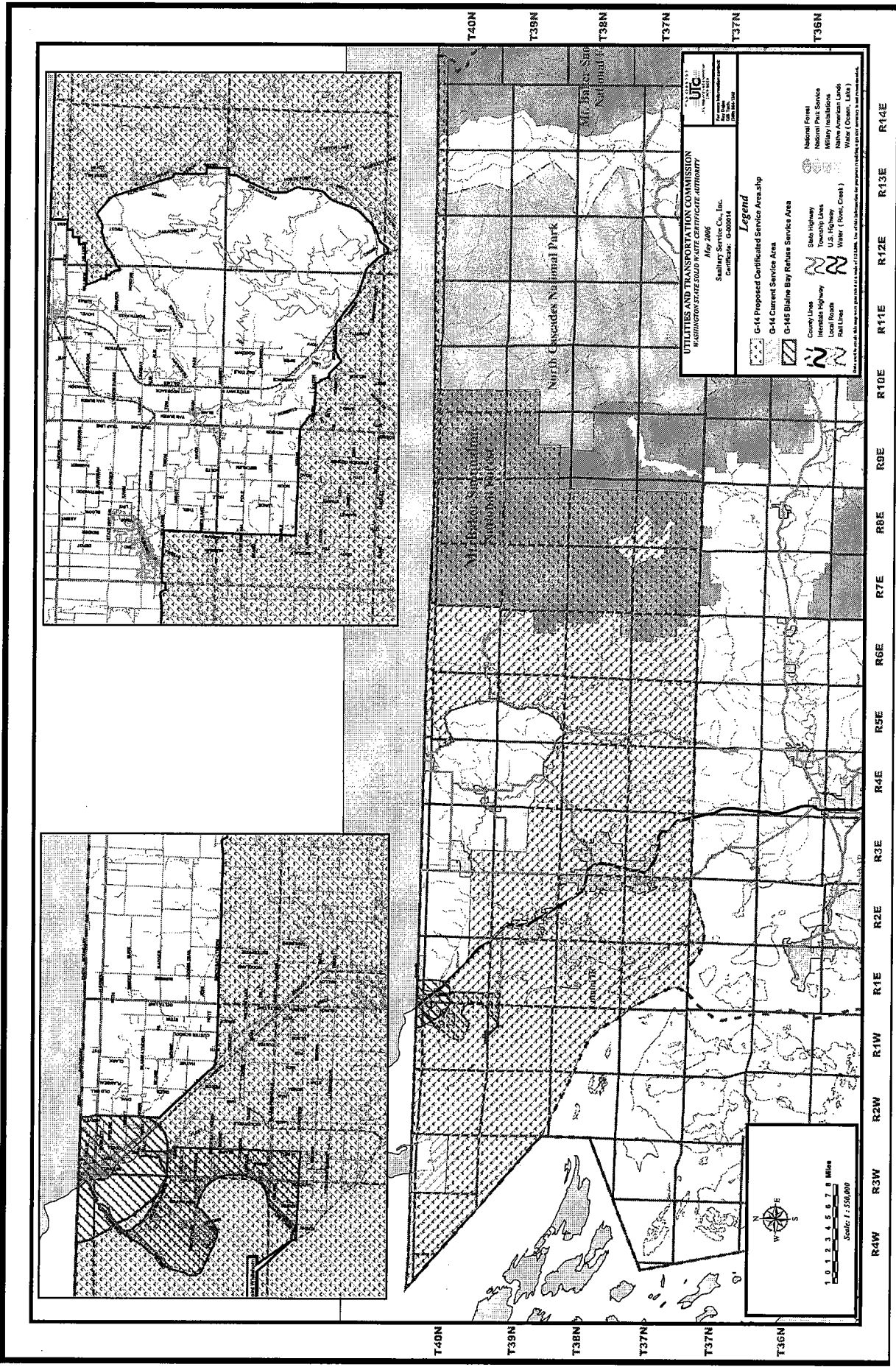
## PROPOSED CERTIFICATE OF G-14

SANITARY SERVICE CO., INC  
1001 RPEDER AVE.  
POST OFFICE BOX 1702  
BELLINGHAM, WA 98227

PERMIT NO.  
G-14

SOLID WASTE COLLECTION SERVICE In that portion of Whatcom County described as follows: beginning at the northeast corner of Section 32, T41N, R1E; thence south on Harvey Road projected to Interstate 5; thence southeasterly on Interstate 5 to Birch-Bay-Lynden Road; thence east on Birch-Bay-Lynden Road to Bay-Lyn Drive; thence south and east on Bay-Lyn Drive to Guide Meridian; thence north on Guide Meridian to the Birch-Bay-Lynden Road/Kok Road intersection; thence east on Kok Road projected to the Hannegan Road/Polinder Road intersection; thence south on Hannegan Road to Hemmi Road; thence east on Hemmi Road, Fazon Road, Goshen Road and Cedarville Road to SR-542; thence easterly and northerly on SR-542 to Kendall Road; thence northerly and westerly on Kendall Road to Reese Hill Road, thence westerly and northerly on Reese Hill Road to Hillview Road; thence easterly and northerly on Hillview Road to Nims Road; thence north on Nims Road projected to the Canadian boundary; thence east on the Canadian boundary to the Whatcom/Okanogan county line; thence south on said county line to the south line of Section 3, T40N, R16E; thence west along said south line extended to the northeast corner of Section 5, T40N, R10E; thence south along the east line of said section extended to the southeast corner of Section 17, T39N, R10E; thence west along the south line of said section extended to the northeast corner of Section 21, T39N, R9E; thence south along the east line of said section extended to the southeast corner of Sec. 28, T39N, R9E; thence west along the south line of said section extended to the northeast corner of Section 35, T39N, R8E; thence south along the east line of said section extended to the Whatcom-Skagit County line (also the southeast corner of Section 35, T37N, R8E); thence west along said county line to its intersection with the Whatcom-San Juan County line; thence northerly along said county line to its intersection with the US/Canada boundary (also with the west line of T39N, R2W); thence northerly along said boundary line to the north line of T41N; thence east on said township line to the northwest corner of T41N, R3W; thence south on the west line of said township to the southwest corner of the north half of T40N, R3W; thence east on the south line of the north half of said township to the east line of said township; thence north on the east line of said township extended to the US/Canada boundary (also the north line of T41N, R3W); thence east along said boundary to N. E. corner of Section 32, T41N, R1E, the point of beginning..

EXCLUDING the City of Blaine, Washington, and within a radius of one mile of said city limits (dated January 31, 1968, MVG 340).

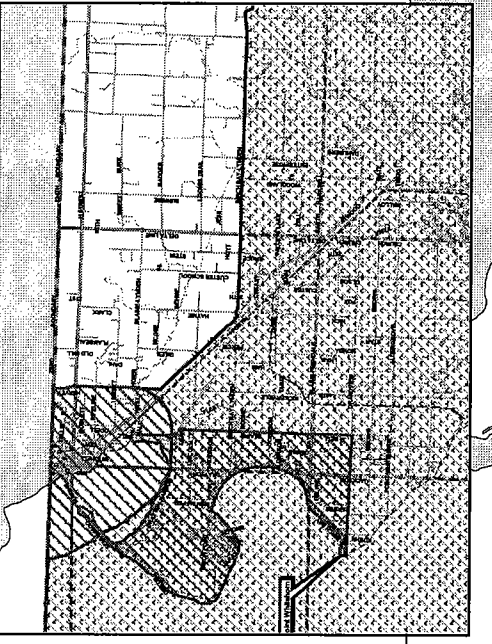
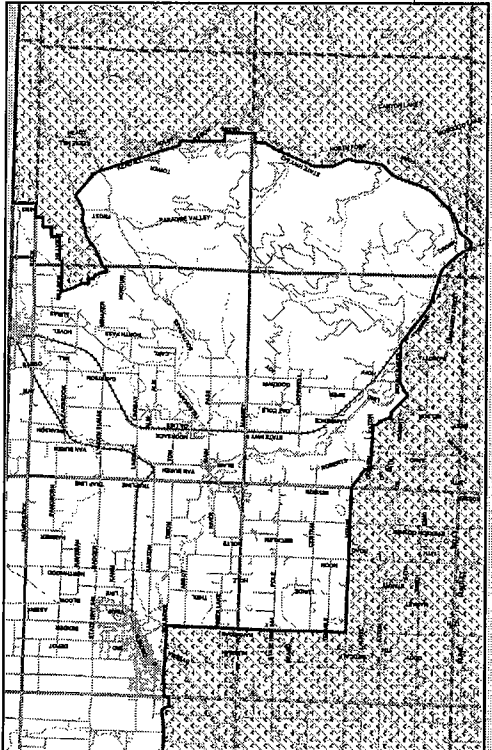
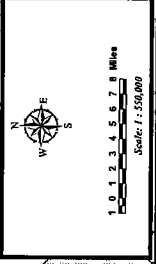


**UTILITIES AND TRANSPORTATION COMMISSION**  
 WASHINGTON STATE SOLID WASTE CERTIFICATE AUTHORITY  
 May 2006  
 Sanitary Service Co., Inc.  
 Consultant - 060014

**Legend**

- G-14 Proposed Certificated Service Area
- G-14 Current Service Area
- G-15 Blaine Bay (Ruhus Service Area)
- County Lines
- Interstate Highway
- U.S. Highway
- Local Roads
- Rail Lines
- National Forest
- National Park Service
- Military Installations
- Native American Lands
- Water (Channel, Lake)

This map is made to the best of our ability and we do not warrant its accuracy. We shall not be liable for any errors or omissions in this map or for any consequences arising therefrom.



T40N  
T39N  
T38N  
T37N  
T36N

T40N  
T39N  
T38N  
T37N  
T36N

R4W R3W R2W R1W R1E R2E R3E R4E R5E R6E R7E R8E R9E R10E R11E R12E R13E R14E