

SUMMIT LAW GROUP®

a professional limited liability company

POLLY L. MCNEILL
DID: (206) 676-7040
E-MAIL: pollym@summitlaw.com

RECEIVED
RECORDS MANAGEMENT
03 SEP 25 AM 8:17
STATE OF WASH.
UTIL. AND TRANSP.
COMMISSION

September 24, 2003

Ms. Carole Washburn
Office of the Secretary
Washington Utilities and Transportation Commission
1300 S. Evergreen Park Drive S.W.
Olympia, Washington 98504-7250

Re: Application for Extension of Solid Waste Collection Authority of
Waste Management of Washington, Inc. (G-237)

Dear Secretary Washburn:

Please find enclosed for filing the application for approval of an extension of solid waste collection authority for Waste Management of Washington, Inc.

This application for authority is part of the implementation of the Commission's mapping project. Waste Management seeks approval for an extension of its certificate of authority to cover territory historically served by Waste Management in Chelan, Stevens, and Spokane counties.

With the enclosed application forms are the necessary attachments, and check number 17867 for the filing fees. We believe these materials are complete, but if there are any questions or any issues for follow-up, please do not hesitate to contact me at the above phone number.


315 FIFTH AVE S SUITE 1000
SEATTLE, WASHINGTON 98104
telephone 206 676-7000
facsimile 206 676-7001
www.summitlaw.com

Secretary Washburn
September 24, 2003
Page 2

Thank you very much for your attention to this matter.

Very truly yours,

SUMMIT LAW GROUP PLLC


Polly L. McNeill

Enclosures

cc: Bob Schille
Greg Hale
Steve Wulf
Ted Woodard



APPLICATION FOR CERTIFICATE OF PUBLIC CONVENIENCE TO OPERATE AS A SOLID WASTE COLLECTION COMPANY UNDER CHAPTER 81.77 RCW

1300 South Evergreen Park Drive SW
 P.O. Box 47250
 Olympia, WA 98504-7250

TOLL FREE 1-888-606-9566 PHONE 360-664-1222
 FAX 360-586-1181 or 360-586-1118
 TTY 360-586-8203 TTY TOLL FREE 1-887-210-5963
 WEBSITE: www.wutc.wa.gov

The UTC has a policy of providing equal access to its services. If you need special accommodations, please call 360-664-1133.

Type of Solid Waste Authority Requested	Fee Required
<input type="checkbox"/> <u>Expedited Temporary Authority</u> (to meet an urgent need for up to thirty days) - Complete entire application and Attachment A (WAC 480-70-136)	\$ 25
<input type="checkbox"/> <u>Temporary Authority</u> (to meet an immediate or urgent need) – Complete entire application and Attachment A	\$ 25
<u>New Permanent Authority</u> (including extension of authority)– (check appropriate box below) Complete entire application and submit a proposed tariff as outlined in the standard tariff form	\$200
<input type="checkbox"/> New Certificate <input checked="" type="checkbox"/> Extension of Existing Certificate No. G- <u>237</u>	
<u>Permanent Authority to Transfer</u> (WAC 480-70-090) (check appropriate box below) – Complete entire application and Attachments B	\$200
<input type="checkbox"/> All of Certificate No. G- _____ <input type="checkbox"/> Portion of Certificate No. G- _____	
<input type="checkbox"/> <u>Reinstatement of Cancelled Certificate</u> (must be filed within 30 days of cancellation) –Include a statement justifying the reinstatement and complete sections 1, 2 and 8	\$200
<input type="checkbox"/> <u>Name Change</u> – does not include changes resulting in change in ownership – Complete section 1 and Attachment C	\$ 35
<input type="checkbox"/> <u>Mortgage of Certificate</u> – Complete section 1 and Attachment D	\$ 35
<u>Lease of Authority</u> – Complete entire application and Attachment B	\$200
<input type="checkbox"/> All of Certificate <input type="checkbox"/> Portion of Certificate No. G - _____	

SECTION 1 – APPLICATION INFORMATION

Name of Applicant: Waste Management of Washington, Inc.			
Trade Name(s) (if applicable): Please see Exhibit A – List of Trade Names			
Phone Number: (425) 814-1695		Fax Number: (425) 814-7866	
E-Mail: bschille@wm.com or pollym@summitlaw.com			
Business Address Street 13225 NE 126 th Pl.		Mailing address (if different from Business Address) Street	
City Kirkland		City	
State/Zip Washington 98034		State/Zip	

FOR OFFICIAL USE ONLY

Date Filed: 9/30/03	Staff Assigned: TS	Motcar: 37365	Permit Issued G- 237
Tariff:	Insurance: TS	Contract:	DOL/SOS:
Application: GA-79221	RMS Docket #: TG	Related App ID:	Map: TS
Text approved for docket	Reception #: 0000878	227-02: 200.00	032-05:

SECTION 2 – BUSINESS INFORMATION

Type of business structure:

Individual Partnership Corporation Other(LP, LLP, LLC) _____

UBI No. ^{Vok} 601 415 286

List the name, title, and percentage of partner's share or stock distribution for major stockholders:

<u>Name</u>	<u>Title</u>	<u>Stock Distribution or Percentage of Shares</u>
Waste Management Holdings, Inc.		100%

Indicate below the commodity to be hauled and the territory in which you wish to operate. PLEASE NOTE Territory must be described using boundaries such as streets, avenues, roads, highways, townships, ranges, city limits, county boundaries or other geographic descriptions. In addition to describing the territory, you must file a map that meets the requirements of WAC 480-70-056 and clearly shows the described territory.

Please see attached, Authority Sought

State below the conditions that justify the granting of this application. If you are applying for temporary certificate authority, be sure your statement addresses and supports the question of "immediate and urgent need."
This application of authority is intended to implement the WUTC's mapping project regarding Waste Management's WUTC authority in Chelan, Spokane, and Stevens counties. By this application, Waste Management seeks approval for an extension of its authority to cover territory historically serviced by Waste Management in the above-referenced counties.

Do you currently hold, or have you ever held, a solid waste certificate?
 No Yes If yes, please indicate your certificate number: G- 237

Have you ever applied for and been denied a certificate to transport solid waste?
 No Yes If yes, please explain: _____

Please tell us about your experience and knowledge of transportation or solid waste, including motor carrier driver and equipment safety requirements. Waste Management operates solid waste collection services throughout the State of Washington under the supervision of the Washington Utilities and Transportation Commission. It has the equipment, financial resources, personnel, customer services, and operations infrastructure to provide collection services to residential, commercial, and industrial customers at a high level of excellence.

Have you been cited for violation of state laws or Commission rules?
 No Yes If yes, please explain: _____

SECTION 6 – SAFETY AND OPERATIONS

In each of the categories show below, list the person and position responsible for understanding and complying with the Federal Motor Carrier Safety Regulations (FMCSR) and Washington State laws and rules. Please refer to the WAC rules, Fact Sheets, and publication "Your Guide to Achieving a Satisfactory Safety Rating" for assistance with requirements that may apply to your specific operations.

SAFETY RESPONSIBILITIES

COMMERCIAL DRIVERS LICENSE (CDL) REQUIREMENTS (Title 49, Code of Federal Regulations Part 383) Any driver who operates a vehicle that meets the definition of a commercial motor vehicle, as defined in Part 383, must have a valid CDL.

Name: Greg Hale Steve Wulf Ted Woodard	Position: District Manager - Stevens County District Manager - Spokane County District Manager - Chelan County
-------------------------------------------------	-------------------------------------------------------------------------------------------------------------------------

DRIVER QUALIFICATION REQUIREMENTS (Title 49, Code of Federal Regulations Part 391) Driver's must meet minimum qualification requirements and each company must maintain driver qualification files for each driver.

Name: Greg Hale Steve Wulf Ted Woodard	Position: District Manager - Stevens County District Manager - Spokane County District Manager - Chelan County
-------------------------------------------------	-------------------------------------------------------------------------------------------------------------------------

DRIVERS HOURS OF SERVICE (Title 49, Code of Federal Regulations Part 395) Drivers must maintain logs and each company must maintain true and accurate hours of service records for each driver.

Name: Greg Hale Steve Wulf Ted Woodard	Position: District Manager - Stevens County District Manager - Spokane County District Manager - Chelan County
-------------------------------------------------	-------------------------------------------------------------------------------------------------------------------------

CONTROLLED SUBSTANCES AND ALCOHOL TESTING (Part 382) All persons who drive commercial vehicles requiring a CDL must be in a Controlled Substance and Alcohol Testing program that complies with the FMCSR in 49 CFR Part 382 and 49 CFR Part 40.

Each company will have in place a system for complying with FMCSR governing alcohol and controlled substances testing requirements (49 CFR Part 382 and 49 CFR Part 40).

Name: Greg Hale Steve Wulf Ted Woodard	Position: District Manager - Stevens County District Manager - Spokane County District Manager - Chelan County
-------------------------------------------------	-------------------------------------------------------------------------------------------------------------------------

INSPECTION, REPAIR AND MAINTENANCE (Title 49, Code of Federal Regulations Part 396) Every motor carrier shall systematically inspect, repair, and maintain all motor vehicles subject to its control.

Name: Greg Hale Steve Wulf Ted Woodard	Position: District Manager - Stevens County District Manager - Spokane County District Manager - Chelan County
-------------------------------------------------	-------------------------------------------------------------------------------------------------------------------------

OPERATIONAL RESPONSIBILITIES

List the person and/or position responsible for understanding and complying with the requirements of each category shown below.

TARIFF RATES AND CHARGES (WAC 480-70-226 through WAC 480-70-351) Companies must file with the Commission a tariff showing all rates and charges it will charge its customers, together with rules that govern how rates and charges will be assessed.

Name: Mike Weinstein	Position: Northwest Regional Senior Financial Analyst
-------------------------	----------------------------------------------------------

ANNUAL REPORTS and REGULATORY FEES (WAC 480-70-071 & 076) Companies must annually file a report of their financial operations and pay regulatory fees.

Name: Mike Weinstein	Position: Northwest Regional Senior Financial Analyst
-------------------------	----------------------------------------------------------

BIOMEDICAL WASTE (WAC 480-70-426 through 476) Companies that transport biomedical waste must handle and transport that waste according to the appropriate requirements of the federal hazardous materials regulations (49 CFR Parts 170-189) and the additional requirements in these rules.

Name: N/A	Position: N/A
-----------	---------------

CUSTOMER SERVICE –Person responsible for customer service complaints, customer notice requirements, and compliance with county solid waste plans.

Name: Roxanne Hudgens Ted Woodard	Position: Office Manager (for Spokane and Stevens Counties) District Manager (for Chelan County)
-----------------------------------------	--------------------------------------------------------------------------------------------------------

**Application for Extension
Waste Management of Washington, Inc.
Certificate No. G-237
August 2003**

Application for extending G-237 in Chelan County

(South Chelan County Pocket)

Solid Waste Collection Services in that portion of Chelan County described as follows; Beginning at the intersection of the Chelan – Kittitas County line and the south line of Section 1, T21N, R18E; thence west on the south line of said Section 1 to extended to the southwest corner of Section 2, T21N, R18E; thence north on the west line of said section to the northwest corner of said Section 2; thence west on the north line of said section extended to its intersection with the Chelan – Kittitas County line (Section 35, T22N, R17E), thence following said county line in southeasterly and northerly direction to its intersection with the south line of Section 1, T21N, R18E the place of beginning.

(East Chelan County)

Also, along State Highway 2 beginning at its intersection with the west line of T26N, R15E to its intersection with the Chelan – King County line.

Application for extending G-237 in Spokane County

(Newman Lake Area)

Solid Waste Collection Service in that portion of Spokane County described as follows: Starting at the northeast corner of Section 19, T27N, R45E; thence south on the east line of said section extended to the southwest corner of Section 8, T26N, R45E; thence east on the south line of said section extended to the southeast corner of said

section; thence south on the east line of said Section 8 extended to the southwest corner of Section 16, T26N, R45E; thence east on the south line of said section extended to the northeast corner of Section 22, T26N, R45E; thence south on the east line of said section extended to the southeast corner of the north half of Section 27, T26N, R45E; thence west on the south line of the north half of said section extended to the southwest corner of the north half of Section 30, T26N, R45E; thence north on the west line of said section to the northwest corner of Section 19, T26N, R45E; thence east on the north line of said section to the northeast corner of said Section 19 the place of beginning.

(City of Spokane Pocket)

Also, those portions of Sections 27, 28 33 and 34, T26N, R42E outside the city limits of the City of Spokane.

(City of Deer Park Pocket)

Also, those portions of Sections 34 and 35, T29N, R42E, and Sections 2 and 3, T 28N, R42E outside the city limits of the City of Deer Park.

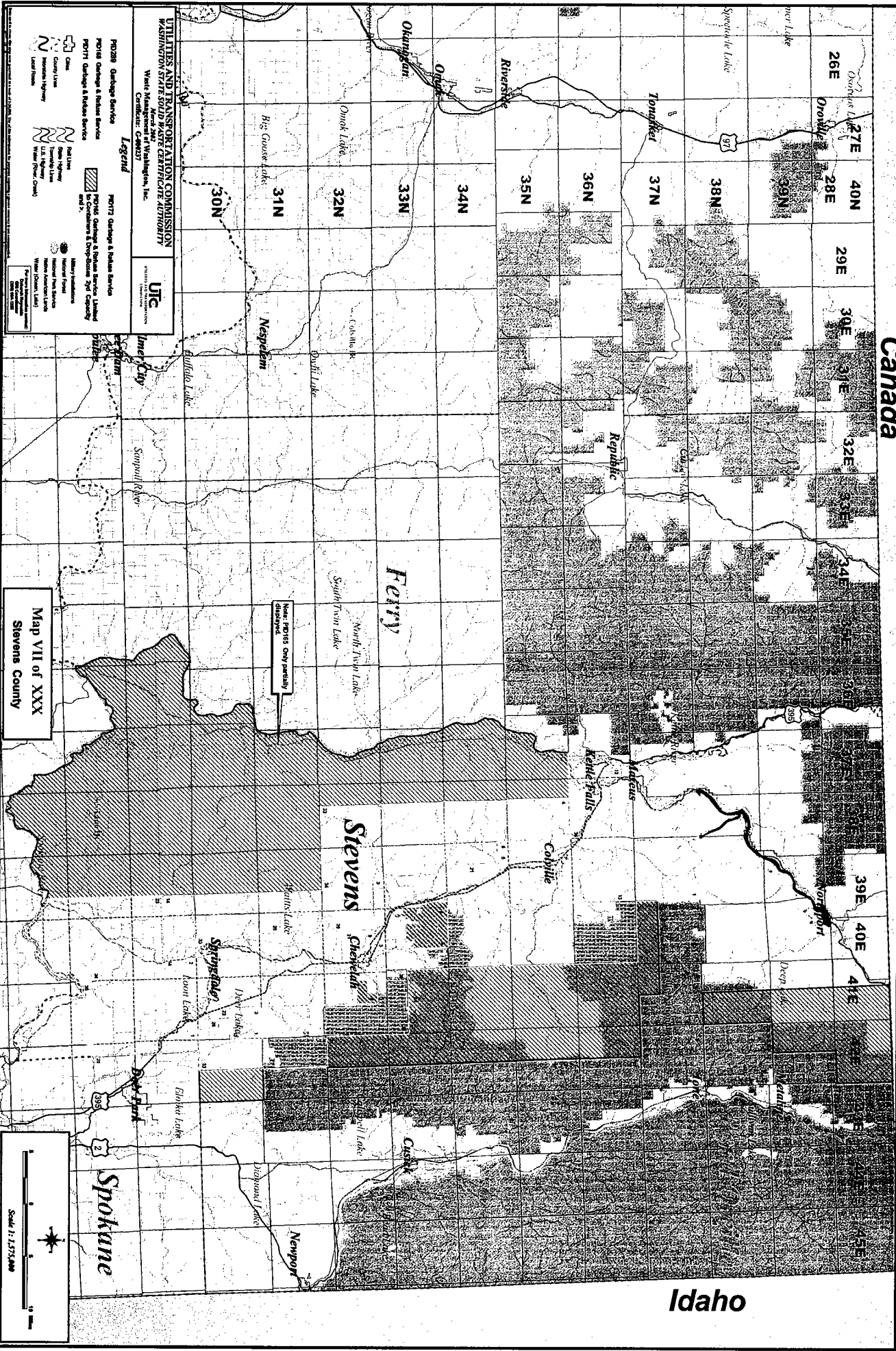
Application for extending G-237 in Stevens County

(North Stevens County)

Solid Waste collection service limited to containers and drop boxes of two (2) cubic yard capacity and more, in that portion of Stevens County described as follows: In the City of Northport and along Highway 25 from the north line of Section 5, T 37 N, R 38 E to the City of Northport. Also, along Williams Lake Rd from Highway 25 to its intersection with the north line of Section 1, T 37 N, R38 E.

Canada

Idaho



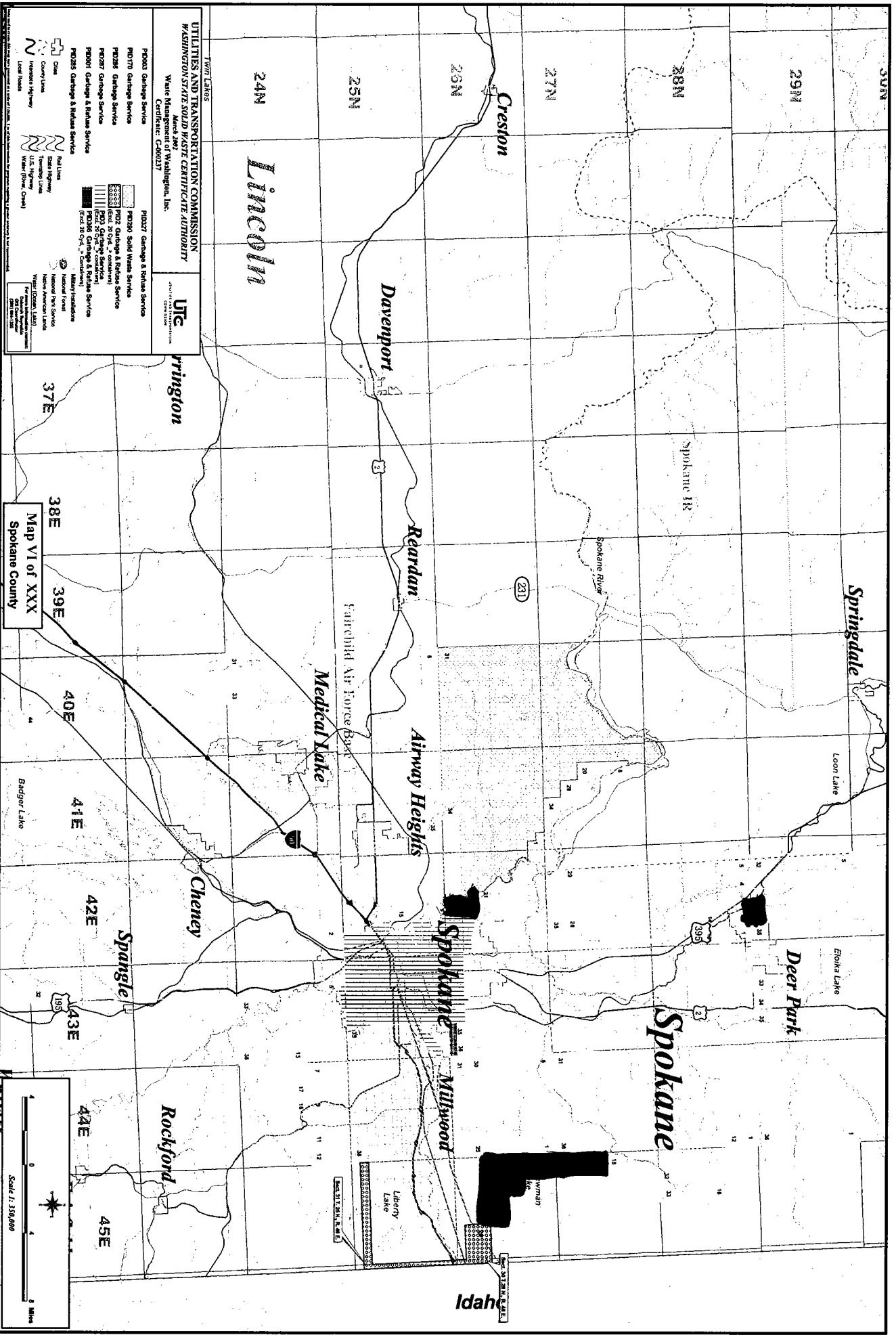
UTILITIES AND TRANSPORTATION COMMISSION
 WASHINGTON STATE SOLID WASTE CERTIFICATE AUTHORITY
 West, Halsey, Inc.
 Project: CWA0237

UTC
 UTILITIES AND TRANSPORTATION COMMISSION

- Legend**
- PO128 Garbage & Refuse Service
 - PO134 Garbage & Refuse Service
 - PO171 Garbage & Refuse Service
 - PO172 Garbage & Refuse Service
 - PO164 Garbage & Refuse Service, Limited to Containers & Drop-Boxes 2nd Capacity and 1/2
 - PO165 Garbage & Refuse Service, Limited to Containers & Drop-Boxes 2nd Capacity and 1/2
 - PO166 Garbage & Refuse Service, Limited to Containers & Drop-Boxes 2nd Capacity and 1/2
 - PO167 Garbage & Refuse Service, Limited to Containers & Drop-Boxes 2nd Capacity and 1/2
 - PO168 Garbage & Refuse Service, Limited to Containers & Drop-Boxes 2nd Capacity and 1/2
 - PO169 Garbage & Refuse Service, Limited to Containers & Drop-Boxes 2nd Capacity and 1/2
 - PO170 Garbage & Refuse Service, Limited to Containers & Drop-Boxes 2nd Capacity and 1/2
 - PO173 Garbage & Refuse Service, Limited to Containers & Drop-Boxes 2nd Capacity and 1/2
 - PO174 Garbage & Refuse Service, Limited to Containers & Drop-Boxes 2nd Capacity and 1/2
 - PO175 Garbage & Refuse Service, Limited to Containers & Drop-Boxes 2nd Capacity and 1/2
 - PO176 Garbage & Refuse Service, Limited to Containers & Drop-Boxes 2nd Capacity and 1/2
 - PO177 Garbage & Refuse Service, Limited to Containers & Drop-Boxes 2nd Capacity and 1/2
 - PO178 Garbage & Refuse Service, Limited to Containers & Drop-Boxes 2nd Capacity and 1/2
 - PO179 Garbage & Refuse Service, Limited to Containers & Drop-Boxes 2nd Capacity and 1/2
 - PO180 Garbage & Refuse Service, Limited to Containers & Drop-Boxes 2nd Capacity and 1/2
 - PO181 Garbage & Refuse Service, Limited to Containers & Drop-Boxes 2nd Capacity and 1/2
 - PO182 Garbage & Refuse Service, Limited to Containers & Drop-Boxes 2nd Capacity and 1/2
 - PO183 Garbage & Refuse Service, Limited to Containers & Drop-Boxes 2nd Capacity and 1/2
 - PO184 Garbage & Refuse Service, Limited to Containers & Drop-Boxes 2nd Capacity and 1/2
 - PO185 Garbage & Refuse Service, Limited to Containers & Drop-Boxes 2nd Capacity and 1/2
 - PO186 Garbage & Refuse Service, Limited to Containers & Drop-Boxes 2nd Capacity and 1/2
 - PO187 Garbage & Refuse Service, Limited to Containers & Drop-Boxes 2nd Capacity and 1/2
 - PO188 Garbage & Refuse Service, Limited to Containers & Drop-Boxes 2nd Capacity and 1/2
 - PO189 Garbage & Refuse Service, Limited to Containers & Drop-Boxes 2nd Capacity and 1/2
 - PO190 Garbage & Refuse Service, Limited to Containers & Drop-Boxes 2nd Capacity and 1/2
 - PO191 Garbage & Refuse Service, Limited to Containers & Drop-Boxes 2nd Capacity and 1/2
 - PO192 Garbage & Refuse Service, Limited to Containers & Drop-Boxes 2nd Capacity and 1/2
 - PO193 Garbage & Refuse Service, Limited to Containers & Drop-Boxes 2nd Capacity and 1/2
 - PO194 Garbage & Refuse Service, Limited to Containers & Drop-Boxes 2nd Capacity and 1/2
 - PO195 Garbage & Refuse Service, Limited to Containers & Drop-Boxes 2nd Capacity and 1/2
 - PO196 Garbage & Refuse Service, Limited to Containers & Drop-Boxes 2nd Capacity and 1/2
 - PO197 Garbage & Refuse Service, Limited to Containers & Drop-Boxes 2nd Capacity and 1/2
 - PO198 Garbage & Refuse Service, Limited to Containers & Drop-Boxes 2nd Capacity and 1/2
 - PO199 Garbage & Refuse Service, Limited to Containers & Drop-Boxes 2nd Capacity and 1/2
 - PO200 Garbage & Refuse Service, Limited to Containers & Drop-Boxes 2nd Capacity and 1/2

Map VII of XXX
 Stevens County





UTILITIES AND TRANSPORTATION COMMISSION
 WASHINGTON STATE SOLID WASTE CERTIFICATE AUTHORITY
 Waste Management Division
 State of Washington
 Certificate: C000037

UIC
 UTILITIES AND TRANSPORTATION COMMISSION

Trington

- PD027 Garbage & Refuse Service**
- PD070 Garbage Service
 - PD296 Garbage Service
 - PD297 Garbage Service
 - PD001 Garbage & Refuse Service
 - PD285 Garbage & Refuse Service
- PD027 Garbage & Refuse Service**
- PD030 Solid Waste Service
 - PD296 Garbage & Refuse Service
 - PD297 Garbage & Refuse Service
 - PD001 Garbage & Refuse Service
 - PD285 Garbage & Refuse Service
- PD027 Garbage & Refuse Service**
- PD030 Solid Waste Service
 - PD296 Garbage & Refuse Service
 - PD297 Garbage & Refuse Service
 - PD001 Garbage & Refuse Service
 - PD285 Garbage & Refuse Service

- PD027 Garbage & Refuse Service**
- PD030 Solid Waste Service
 - PD296 Garbage & Refuse Service
 - PD297 Garbage & Refuse Service
 - PD001 Garbage & Refuse Service
 - PD285 Garbage & Refuse Service
- PD027 Garbage & Refuse Service**
- PD030 Solid Waste Service
 - PD296 Garbage & Refuse Service
 - PD297 Garbage & Refuse Service
 - PD001 Garbage & Refuse Service
 - PD285 Garbage & Refuse Service

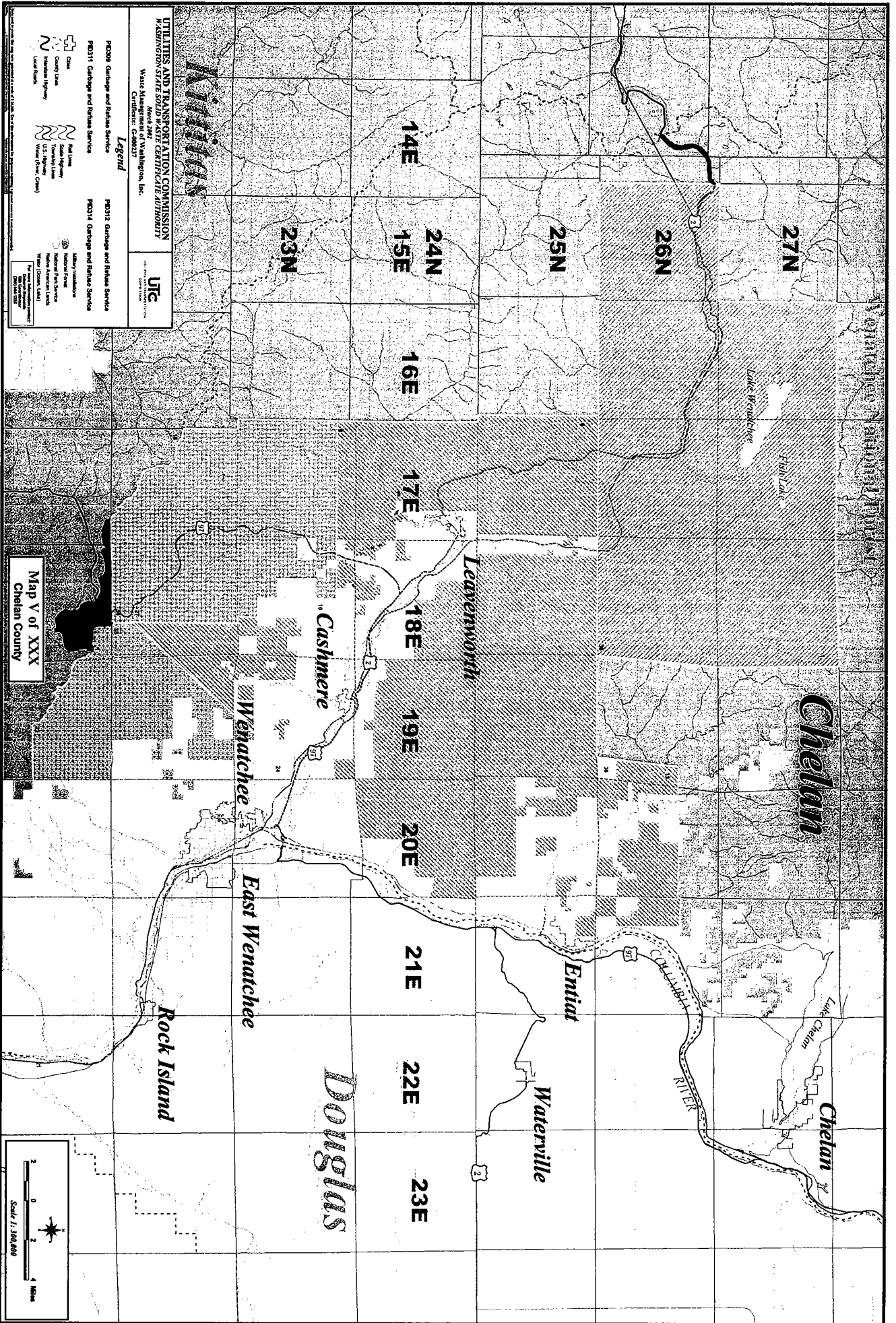
- PD027 Garbage & Refuse Service**
- PD030 Solid Waste Service
 - PD296 Garbage & Refuse Service
 - PD297 Garbage & Refuse Service
 - PD001 Garbage & Refuse Service
 - PD285 Garbage & Refuse Service
- PD027 Garbage & Refuse Service**
- PD030 Solid Waste Service
 - PD296 Garbage & Refuse Service
 - PD297 Garbage & Refuse Service
 - PD001 Garbage & Refuse Service
 - PD285 Garbage & Refuse Service

- PD027 Garbage & Refuse Service**
- PD030 Solid Waste Service
 - PD296 Garbage & Refuse Service
 - PD297 Garbage & Refuse Service
 - PD001 Garbage & Refuse Service
 - PD285 Garbage & Refuse Service
- PD027 Garbage & Refuse Service**
- PD030 Solid Waste Service
 - PD296 Garbage & Refuse Service
 - PD297 Garbage & Refuse Service
 - PD001 Garbage & Refuse Service
 - PD285 Garbage & Refuse Service

- PD027 Garbage & Refuse Service**
- PD030 Solid Waste Service
 - PD296 Garbage & Refuse Service
 - PD297 Garbage & Refuse Service
 - PD001 Garbage & Refuse Service
 - PD285 Garbage & Refuse Service
- PD027 Garbage & Refuse Service**
- PD030 Solid Waste Service
 - PD296 Garbage & Refuse Service
 - PD297 Garbage & Refuse Service
 - PD001 Garbage & Refuse Service
 - PD285 Garbage & Refuse Service

Map VI of XXX
 Spokane County

Scale 1: 50,000



UTILITIES AND TRANSPORTATION COMMISSION
 WASHINGTON STATE SERVICE CONTRACT #078807
 Approved April 2007
 Waste Management of Washington, Inc.
 Contract # C-060337



Legend

- | | |
|-----------------------------------------------------------------------------------------------------------------------------------------------------------------|-------------------------------------------------------------------------------------------------------------------------------------------------------------------------------------------|
| <p>PG009 Garbage and Refuse Service</p> <p>PG011 Garbage and Refuse Service</p> <p>PG012 Garbage and Refuse Service</p> <p>PG014 Garbage and Refuse Service</p> | <p>PG010 Garbage and Refuse Service</p> <p>PG013 Garbage and Refuse Service</p> <p>PG015 Garbage and Refuse Service</p> |
| <p>Water Main (Blue, Check)</p> <p>Water (Blue, Check)</p> <p>U.S. Highway</p> <p>State Highway</p> <p>County Line</p> <p>City</p> <p>Local Road</p> | <p>Natural Gas</p> <p>Electric</p> <p>Telephone</p> <p>Rail Line</p> <p>Water (Blue, Check)</p> <p>U.S. Highway</p> <p>State Highway</p> <p>County Line</p> <p>City</p> <p>Local Road</p> |

Map V of XXX
 Chelan County



**WASTE MANAGEMENT OF WASHINGTON, INC.
REGISTERED TRADE NAMES**

Brem-Air Disposal
Cascade Recycling Center
Federal Way Disposal
Graham Road Recycling and Disposal Facility
Greater Wenatchee Regional Landfill and Recycling Center
Nick Raffo Garbage
North Cascades Disposal
Olson's Sanitation Service
Port-O-Let
R.S.T. Disposal
Recycle America
Rural Skagit Sanitation
Stanwood Camano Disposal
Tri-Star Disposal
Valley Garbage
Washington Waste Hauling & Recycling, Inc.
Washington Waste Systems
Waste Management – Northwest
Waste Management – Rainier
Waste Management – Sno-King
Waste Management of Ellensburg
Waste Management of Addy
Waste Management of Greater Wenatchee
Waste Management of Kennewick
Waste Management of Seattle
Waste Management of Skagit County
Waste Management of Spokane
Waste Management of Yakima
Western Refuse

Schedule 1000 - COMPARATIVE BALANCE SHEET - Total Company

Instructions: Complete this Balance Sheet in accordance with the beginning & end of year ledger figures as reflected in your books of account. Detail in support of summary amounts herein should be included in the supporting schedules that follow on the indicated schedules.

A. Assets

Line No.	Account (a)	Balance at Beginning of Year (b)	Balance at End of Year (c)
1	Current Assets:	\$	\$
2			
3	(1010) Cash & Working Funds	(26,729)	18,356
4	(1040) Special Deposits		
5	(1060) Temporary Cash Investments		
6	(1080) Notes Receivable (Schedule 1080)		
7	(1100) Receivables from Affiliated Companies (Schedule 1100)	1,362,341	3,035,145
8	(1120) Accounts Receivable	2,285,172	1,894,908
9	less: (1121) Allowance for Uncollectables	(14,917)	(45,924)
10	Net Accounts Receivable	2,270,255	1,848,984
11	(1170) Prepayments	49,705	19,096
12	(1180) Material & Supplies	181,648	129,556
13	(1190) Other Current Assets		
14	Total Current Assets:	3,837,220	5,051,137
15			
16	Tangible Property:		
17			
18	(1200) Operating Property (Schedule 1200 A)	17,061,432	15,268,887
19	less: Accumulated Depreciation (Schedule 1200 B)	11,102,530	10,130,795
20	Net Operating Property	5,958,902	5,138,092
21	(1400) Non - Operating Property		
22	less: Accumulated Depreciation		
23	Net Non - Operating Property		
24	Total Net Tangible Property	5,958,902	5,138,092
25			
26	Intangible Property:		
27			
28	(1500) Organization, Franchises, & Permits (Schedule 1500 A)		
29	less: (1501) Accumulated Amortization (Schedule 1500 B)		
30	(1550) Other Intangible Property (Schedule 1550 A)	544,911	
31	less: (1551) Accumulated Amortization (Schedule 1550 B)	(232,349)	
32	Total Net Intangible Property	312,562	
33			
34	Other Assets & Deferred Items:		
35			
36	(1600) Investments & Advances		
37	(1620) Undistributed Earnings from Subsidiaries		
38	(1850) Deferred Debits (Schedule 1850)	19,690	20,853
39	(1900) Other Assets (Schedule 1900)		
40	Total Other Assets & Deferred Items	19,690	20,853
41			
42	TOTAL ASSETS:	10,128,374	10,210,082

Schedule 1000 - COMPARATIVE BALANCE SHEET - Total Company

Instructions: Complete this Balance Sheet in accordance with the beginning & end of year ledger figures as reflected in your books of account. Detail in support of summary amounts herein should be included in the supporting schedules that follow on the indicated schedules.

B. Liabilities & Equity

Line No.	Account (a)	Balance at Beginning of Year (b)	Balance at End of Year (c)
1	Current Liabilities:	\$	\$
2			
3	(2000) Notes Payable (Schedule 2000)		
4	(2030) Payables to Affiliated Companies (Schedule 2030)		
5	(2050) Accounts Payable	574,657	404,534
6	(2070) Salaries & Wages Payable	280,298	171,737
7	(2120) Accrued Taxes	31,128	35,133
8	(2180) Curr. Portion L. T. Debt (Equip. & Other) (Schedule 2300)		
9	(2190) Other Current Liabilities		2,157
10	Total Current Liabilities	886,083	613,561
11			
12	Long Term Debt Due After 1 Year:		
13	(2300) Equipment Obligations (Schedule 2300)		
14	(2360) Other Long Term Debt (Schedule 2300)		
15	(2390) Unamortized Premium/Discount on Debt - (net)		
16	Total Long Term Debt Due After 1 Year		
17			
18	Deferred Credits & Other Items:		
19	(2400) Deferred Credits (Schedule 2400)	585,166	433,446
20	(2690) Other Credits (Schedule 2690)		
21	Total Deferred & Other Credits	585,166	433,446
22			
23	Total Liabilities	1,471,249	1,047,007
24			
25	Shareholders' & Proprietors' Equity:		
26	Capital Stock:		
27	(2700) Capital Stock (Schedule 2700)		
28	(2710) Paid in Capital in Excess of Par (Schedule 2710)	521,400	
29	(2720) Other Capital		
30	Total Capital Stock	521,400	
31			
32	Proprietors' Capital:		
33	(2800) Sole Proprietors' Capital (Schedule 2800)		
34	(2810) Partnership Capital (Schedule 2810)		
35	Total Proprietors' Capital		
36			
37	(2930) Retained Earnings (Schedule 2930)	8,135,725	9,163,075
38			
39	Total Equity	8,657,125	9,163,075
40			
41	TOTAL LIABILITIES & EQUITY	10,128,374	10,210,082

Schedule 1000 - COMPARATIVE BALANCE SHEET - Total Company

Instructions: Complete this Balance Sheet in accordance with the beginning & end of year ledger figures as reflected in your books of account. Detail in support of summary amounts herein should be included in the supporting schedules that follow on the indicated schedules.

A. Assets

Line No.	Account (a)	Balance at Beginning of Year (b)	Balance at End of Year (c)
1	Current Assets:	\$	\$
2			
3	(1010) Cash & Working Funds	172,765	12,633
4	(1040) Special Deposits		
5	(1060) Temporary Cash Investments		
6	(1080) Notes Receivable (Schedule 1080)		
7	(1100) Receivables from Affiliated Companies (Schedule 1100)		
8	(1120) Accounts Receivable	2,725,830	1,966,517
9	less: (1121) Allowance for Uncollectables	(13,854)	(15,988)
10	Net Accounts Receivable	2,711,976	1,950,529
11	(1170) Prepayments	79,903	69,927
12	(1180) Material & Supplies	30,805	70,576
13	(1190) Other Current Assets		
14	Total Current Assets:	2,995,449	2,103,665
15			
16	Tangible Property:		
17			
18	(1200) Operating Property (Schedule 1200 A)	12,851,445	12,731,496
19	less: Accumulated Depreciation (Schedule 1200 B)	6,700,750	7,405,831
20	Net Operating Property	6,150,695	5,325,665
21	(1400) Non - Operating Property		
22	less: Accumulated Depreciation		
23	Net Non - Operating Property		
24	Total Net Tangible Property	6,150,695	5,325,665
25			
26	Intangible Property:		
27			
28	(1500) Organization, Franchises, & Permits (Schedule 1500 A)		
29	less: (1501) Accumulated Amortization (Schedule 1500 B)		
30	(1550) Other Intangible Property (Schedule 1550 A)	20,933,581	566,240
31	less: (1551) Accumulated Amortization (Schedule 1550 B)	(2,441,858)	(335,903)
32	Total Net Intangible Property	18,491,723	230,337
33			
34	Other Assets & Deferred Items:		
35			
36	(1600) Investments & Advances		
37	(1620) Undistributed Earnings from Subsidiaries		
38	(1850) Deferred Debits (Schedule 1850)	(38,067)	15,159
39	(1900) Other Assets (Schedule 1900)		
40	Total Other Assets & Deferred Items	(38,067)	15,159
41			
42	TOTAL ASSETS:	27,599,800	7,674,826

Schedule 1000 - COMPARATIVE BALANCE SHEET - Total Company

Instructions: Complete this Balance Sheet in accordance with the beginning & end of year ledger figures as reflected in your books of account. Detail in support of summary amounts herein should be included in the supporting schedules that follow on the indicated schedules.

B. Liabilities & Equity

Line No.	Account (a)	Balance at Beginning of Year (b)	Balance at End of Year (c)
1	Current Liabilities:	\$	\$
2			
3	(2000) Notes Payable (Schedule 2000)		
4	(2030) Payables to Affiliated Companies (Schedule 2030)	20,427,603	897,248
5	(2050) Accounts Payable	1,078,285	1,051,187
6	(2070) Salaries & Wages Payable	416,961	167,834
7	(2120) Accrued Taxes	27,424	16,560
8	(2180) Curr. Portion L. T. Debt (Equip. & Other) (Schedule 2300)		
9	(2190) Other Current Liabilities	48,306	31,134
10	Total Current Liabilities	21,998,579	2,163,963
11			
12	Long Term Debt Due After 1 Year:		
13	(2300) Equipment Obligations (Schedule 2300)		
14	(2360) Other Long Term Debt (Schedule 2300)		
15	(2390) Unamortized Premium/Discount on Debt - (net)		
16	Total Long Term Debt Due After 1 Year		
17			
18	Deferred Credits & Other Items:		
19	(2400) Deferred Credits (Schedule 2400)	812,156	762,649
20	(2690) Other Credits (Schedule 2690)		
21	Total Deferred & Other Credits	812,156	762,649
22			
23	Total Liabilities	22,810,735	2,926,612
24			
25	Shareholders' & Proprietors' Equity:		
26	Capital Stock:		
27	(2700) Capital Stock (Schedule 2700)		
28	(2710) Paid in Capital in Excess of Par (Schedule 2710)		(550,014)
29	(2720) Other Capital		
30	Total Capital Stock		(550,014)
31			
32	Proprietors' Capital:		
33	(2800) Sole Proprietors' Capital (Schedule 2800)		
34	(2810) Partnership Capital (Schedule 2810)		
35	Total Proprietors' Capital		
36			
37	(2930) Retained Earnings (Schedule 2930)	4,789,065	5,298,228
38			
39	Total Equity	4,789,065	4,748,214
40			
41	TOTAL LIABILITIES & EQUITY	27,599,800	7,674,826

Waste Management of Wenatchee (Includes Chelan County Operations)

Category	Product	Asset ID	Description	Unit Number	VIN	Quantity
PRIME	120	000000406383	1991 HYSTER FORKLIFT	857352	0000000C177B4201M	1
SUPRT		000000394681	1984 TOYOTA PU FLATBED SP	600005	JT5RN55R1F5030094	1
SUPRT		000000394685	1992 DODGE PU RAM250	601871	1B7KE26C4NS556573	1
SUPRT		000000394697	1990 FORD PU 7350	671053	1FDKF37M2LKB41495	1
SUPRT		000000406392	2000 CHEVY PU K20	604894	1GBGK24R4YF426297	1
SUPRT		000000406393	TFWW	604894	1GBGK24R4YF426297	1
SUPRT	120	000000471995	2002 INTERNATIONAL	631687	1HTMMAAN03H561068	1
SUPRT	190	000000394742	1988 CHEVY	670472	1GBHR34N4JJ135644	1
SUPRT	750	000000417366	1988 CHEV 1 TON	670472	1GBHR34N4JJ135644	1
TRUCK		000000415876	1985 INTERNATIONAL SURPLUS	671054	1HTLDTVROFHA33820	1
TRUCK	120	000000393055	1991 WHITE WX64 FL SPARE	201246	4V2DCFMD9MN638388	1
TRUCK	120	000000393056	CAP REPAIRS	201246	4V2DCFMD9MN638388	1
TRUCK	120	000000394759	MOTOROLA RADIOS W/REPETER	202331	4VMDCMHE1WN76004	18
TRUCK	120	000000394820	FWD DFEL	261452	1F9R428AZSCFT1065	1
TRUCK	120	000000394828	1995 VOLVO FL WXLL64	261454	4V5HCFBE4TR717622	1
TRUCK	120	000000394829	CAMERA	261454	4V5HCFBE4TR717622	1
TRUCK	120	000000394840	1997 WHT RL WXLL64 W/HEIL	360809	4VMHCMBE3WN74922	1
TRUCK	120	000000394841	32 YD R/C CONV 1997 WHITE	360809	4VMHCMBE3WN74922	1
TRUCK	120	000000394842	32YD R/L BODY&HYD 1997 WT	360809	4VMHCMBE3WN74922	1
TRUCK	120	000000394843	1998 VOLVO FL WX64 W/HEIL	202331	4VMDCMHE1WN76004	1
TRUCK	120	000000394844	CAMERA	202331	4VMDCMHE1WN76004	1
TRUCK	120	000000406384	TFWW	857352	000000C177B04201M	1
TRUCK	120	000000417381	2002 VOLVO WXLL64 FL	263040	4V2HC6UE62N330571	1
TRUCK	120	000000417382	TFFW 2002 VOLVO WXLL64 FL	263040	4V2HC6UE62N330571	1
TRUCK	120	000000421033	TAX 02 VOLVO WXLL64 FL	263040	4V2HC6UE62N330571	1
TRUCK	120	000000461040	02 FREIGHT/WITTKER FL TRUCK	263198	1FVHCFCY62RJ57047	3
TRUCK	190	000000394781	1990 WHITE SL WXLL64	150604	4V2HCFMDOLN633189	1
TRUCK	190	000000394782	1990 WHITE BODY SL RES	150604	4V2HCFMDOLN633189	1
TRUCK	190	000000394783	TFFW	150604	4V2HCFMDOLN633189	1
TRUCK	190	000000394808	1991 WHITE SL WXLL64	150605	V42HCFMD6NN639114	1
TRUCK	190	000000394809	1995 FWD FL RES	261453	1F9R428A6SCFT1067	1
TRUCK	190	000000394823	1991 WHITE SL WXLL64	150607	4V2HCFMD1MN639083	1
TRUCK	190	000000394824	TRUCK #119 TAX	150607	4V2HCFMD1MN639083	1
TRUCK	190	000000394825	INTEL CAMERA	150607	4V2HCFMD1MN639083	1
TRUCK	190	000000394826	TRK#119 REAR VIEW MON SYS	150607	4V2HCFMD1MN639083	1
TRUCK	190	000000394827	WSS TAX DEPT OF REV AUDIT	150607	4V2HCFMD1MN639083	1
TRUCK	190	000000394836	1997 WHITE SL W/EZ PACK	150606	4VMHCMBE8VR742714	1
TRUCK	190	000000394837	INTEL CAMERA	150606	4VMHCMBE8VR742714	1
TRUCK	190	000000394838	CART DUMPER-TOTER CORP	150606	4VMHCMBE8VR742714	1

TRUCK	190	000000394839	TFFW WHITE GMC	150606	4VMHCMBE8VR742714	1
TRUCK	190	000000394954	1992 WHITE RL WG64 W/HEIL	303237	4V2JCBMD3NR817161	1
TRUCK	190	000000394971	1991 WMSPK	261452	1F9R428AZSCFT1065	1
TRUCK	190	000000417383	2002 VOLVO WXLL64 FL	263116	4V2HC6UE42N330570	1
TRUCK	190	000000417384	TFFW 2002 VOLVO WXLL64 FL	263116	4V2HC6UE42N330570	1
TRUCK	190	000000421035	TAX 2002 VOLVO WXLL64 FL	263116	4V2HC6UE42N330570	1
TRUCK	190	000000472682	SALES TAX	263430	1FVHCFCY73RK33215	1
TRUCK	190	000000472760	03 FREIGHT/CONDOR FL TRUCK	263430	1FVHCFCY73RK33215	1
TRUCK	190	000000485845	1994 PTRB	152015	1XPZH77X3RD707738	1
TRUCK	240	000000394830	1996 VOLVO SL WXLL42 REC	501064	4V5HAEFD5TR731580	1
TRUCK	240	000000394831	1996 VOLVO SL WXLL42 REC	501063	4V5HAEFD9TR731579	1
TRUCK	240	000000394832	RADIOS & ANTENNAS	501063	4V5HAEFD9TR731579	2
TRUCK	240	000000394833	SALES TAX ON VEHICLES	501063	4V5HAEFD9TR731579	1
TRUCK	240	000000394834	VEHICLES-CAP MAINT =>3YRS	501063	4V5HAEFD9TR731579	1
TRUCK	240	000000394835	VEHICLES-CAP MAINT =>3YRS	501063	4V5HAEFD9TR731579	1
TRUCK	260	000000394671	1990 IHC RO 9400 W/G&H HS	403375	02HSFX6R6LCO41805	1
TRUCK	260	000000394672	1990 IHC 9400 ROLLOFF TRK	403375	02HSFX6R6LCO41805	1
TRUCK	260	000000394686	R/O TARPER O'BRIAN	403379	4V2JCBMD7LN616898	1
TRUCK	260	000000394687	CAPITAL REPAIRS	403379	4V2JCBMD7LN616898	1
TRUCK	260	000000394812	1989 WHITE RO W/G&H BODY SPARE	403379	4V2JCBMD7LN616898	1
TRUCK	260	000000394813	CAP MAINTENANCE- UNIT 420	403379	4V2JCBMD7LN616898	1
TRUCK	260	000000394814	CAPITAL REPAIRS UNIT 420	403379	4V2JCBMD7LN616898	1
TRUCK	260	000000406417	1999 FREIGHTLINER RO FL112	403376	1FVXTMDBXXHA44261	1
TRUCK	260	000000406418	TFFW	403376	1FVXTMDBXXHA44261	1
TRUCK	260	000000419079	1994 FREIGHTLINER RO	408909	1FUZYCYBORL656400	1
TRUCK	260	000000421034	CABLE HOIST W/AUTO TARPER 1994	408909	1FUZYCYBORL656400	1
TRUCK	260	000000421036	TAX 1994 FREIGHTLINER RO	408909	1FUZYCYBORL656400	1

Waste Management of Spokane

Trucks

<u>OU Cat</u>	<u>Prod</u>	<u>Dept</u>	<u>Asset Id</u>	<u>Description</u>	<u>Unit #</u>	<u>Serial/Vin#</u>	<u>Qty</u>
Account:		17100	-- Trucks				
TRUCK		520	393611	1991 FORD SL F7000 RECYC	501050	1FDWK72P1MVA36422	1
TRUCK		520	397075	1995 FORD PU F350 SURPLU	100470	2FDKF38F1SCA11999	1
Total	for	Department			520		2
TRUCK	120	520	391662	1975 FORD RL LN800	303202	000000N80FVW88362	1
TRUCK	120	520	397046	TFFW	202305	4VMDCMHEOWN756864	1
TRUCK	120	520	397129	1986 WHT FL EXP W/LEACH	202311	1WXDCHJE1GN110159	1
TRUCK	120	520	397130	CAPITALIZED VEH MAINT	202311	1WXDCHJE1GN110159	1
TRUCK	120	520	397131	CAMERAS	202311	1WXDCHJE1GN110159	3
TRUCK	120	520	397132	1993 WHT FL EXP W/LEACH	202312	4V2DCFME8PN664249	1
TRUCK	120	520	397133	1993 FORD CONT DEL F7000	630599	1FDWK72C9PVA39246	1
TRUCK	120	520	397134	1989 FORD RL F7000 W/LEC	303222	1FDXR82A1KVA55986	1
TRUCK	120	520	397136	1986 WHITE FL EXP W/LEAC	202313	1WXDCHJE8GN110160	1
TRUCK	120	520	397141	1994 FORD F7000 CONT DEL	630600	1FDXK74C9RVA10575	1
TRUCK	120	520	397142	1997 WHITE FL EXP	202314	4VMDCMME6VR740410	1
TRUCK	120	520	397143	1989 WHITE FL EXP	202315	4V2DCFBD3KU503557	1
TRUCK	120	520	405518	1991 WHT GMC FL SPR W/PK	205216	4V2DCFME8MN643686	1
TRUCK	120	520	406778	1990 PETERBUILT W/MAXN S	205222	1XP7150XX1D704713	1
TRUCK	120	520	406779	TFFW- SPARE	205222	1XP7150XX1D704713	1
Total	for	Department			520	Commercial-120	11
TRUCK	160	520	406763	1990 PETERBUILT FL W/MAX	205221	1XPZL50X8LD704712	1
TRUCK	160	520	406764	TFFW	205221	1XPZL50X8LD704712	1
Total	for	Department			520	Commercial Recy-160	1
TRUCK	190	520	372591	1996 PETERBILT FL FRTLN	262103	1XPZX70X6TD709584	1
TRUCK	190	520	372592	RIGHT DOOR	262103	1XPZX70X6TD709584	1
TRUCK	190	520	372593	TRANSPORTATION	262103	1XPZX70X6TD709584	1
TRUCK	190	520	372594	TRANSMISSION WRNTY	262103	1XPZX70X6TD709584	1
TRUCK	190	520	372595	RADIATOR	262103	1XPZX70X6TD709584	1
TRUCK	190	520	372596	CAMERA	262103	1XPZX70X6TD709584	1
TRUCK	190	520	372597	WITTK BODY	262103	1XPZX70X6TD709584	1
TRUCK	190	520	372598	1996 PETERBILT FL W/WITK	262102	1XPZX70X4TD709583	1
TRUCK	190	520	372599	TRANSMISSION WRNTY	262102	1XPZX70X4TD709583	1
TRUCK	190	520	372600	TRANSPORT	262102	1XPZX70X4TD709583	1
TRUCK	190	520	372601	WITTK BODY 709583	262102	1XPZX70X4TD709583	1
TRUCK	190	520	372602	RADIATOR FOR VIN 709583	262102	1XPZX70X4TD709583	1
TRUCK	190	520	372603	CAMERA ON VIN 709583	262102	1XPZX70X4TD709583	1
TRUCK	190	520	372604	RIGHT DOOR ON VIN 709583	262102	1XPZX70X4TD709583	1
TRUCK	190	520	372605	1996 PETERBILT FL W/WITK	262108	1XPZX70X4TD709602	1
TRUCK	190	520	372606	WITTK BODY ON VIN 70960	262108	1XPZX70X4TD709602	1
TRUCK	190	520	372607	CAMERA ON VIN 709602	262108	1XPZX70X4TD709602	1
TRUCK	190	520	372608	RADIATOR FOR VIN 709602	262108	1XPZX70X4TD709602	1
TRUCK	190	520	372609	RIGHT DOOR ON VIN 709602	262108	1XPZX70X4TD709602	1
TRUCK	190	520	372610	TRANSMISSION WRNTY	262108	1XPZX70X4TD709602	1
TRUCK	190	520	372611	TRANSPORT VIN 709602	262108	1XPZX70X4TD709602	1
TRUCK	190	520	372612	1997 PETERBILT	262092	1XPZX70X6TD709603	1
TRUCK	190	520	372613	WITKE BDY WFL38YD971118F	262092	1XPZX70X6TD709603	1
TRUCK	190	520	372614	CAMERA	262092	1XPZX70X6TD709603	1
TRUCK	190	520	372615	RIGHT DOOR	262092	1XPZX70X6TD709603	1
TRUCK	190	520	372616	TRANSMISSION WRNTY	262092	1XPZX70X6TD709603	1

EXHIBIT C – EQUIPMENT LIST

Waste Management of Spokane

Trucks

<u>OU Cat</u>	<u>Prod</u>	<u>Dept</u>	<u>Asset Id</u>	<u>Description</u>	<u>Unit #</u>	<u>Serial/Vin#</u>	<u>Qty</u>
TRUCK	190	520	372617	TRANSPORTATION	262092	1XPZX70X6TD709603	1
TRUCK	190	520	372618	RADIATOR	262092	1XPZX70X6TD709603	1
TRUCK	190	520	372619	TFFW LICENSING	262092	1XPZX70X6TD709603	1
TRUCK	190	520	372620	1996 PETERBILT FL W/WITK	262104	1XPZX70X1TD709587	1
TRUCK	190	520	372621	1996 PETERBILT FL W/WITK	262105	1XPZX70X3TD709588	1
TRUCK	190	520	372623	1996 PETERBILT 320 FL WT	262106	1XPZX70X5TD709589	1
TRUCK	190	520	372624	WITTKE BODY FOR VIN 7095	262104	1XPZX70X1TD709587	1
TRUCK	190	520	372625	TRANSPORT VIN 709587	262104	1XPZX70X1TD709587	1
TRUCK	190	520	372626	CAMERA FOR VIN 709587	262104	1XPZX70X1TD709587	1
TRUCK	190	520	372627	RADIATOR FOR VIN 709587	262104	1XPZX70X1TD709587	1
TRUCK	190	520	372628	RIGHT DOOR FOR VIN 70958	262104	1XPZX70X1TD709587	1
TRUCK	190	520	372629	TRANSMISSION WRNTY 70958	262104	1XPZX70X1TD709587	1
TRUCK	190	520	372630	WITTKE BODY FOR 709588	262105	1XPZX70X3TD709588	1
TRUCK	190	520	372631	RADIATOR FOR VIN 709588	262105	1XPZX70X3TD709588	1
TRUCK	190	520	372632	CAMERA FOR VIN 709588	262105	1XPZX70X3TD709588	1
TRUCK	190	520	372633	RIGHT DOOR FOR VIN 70958	262105	1XPZX70X3TD709588	1
TRUCK	190	520	372634	TRANSMISSION WRNTY 70958	262105	1XPZX70X3TD709588	1
TRUCK	190	520	372635	TRANSPORT VIN 709588	262105	1XPZX70X3TD709588	1
TRUCK	190	520	372636	WITTKE BODY FOR 709589	262106	1XPZX70X5TD709589	1
TRUCK	190	520	372637	RADIATOR FOR VIN 709589	262106	1XPZX70X5TD709589	1
TRUCK	190	520	372638	CAMERA FOR VIN 709589	262106	1XPZX70X5TD709589	1
TRUCK	190	520	372639	RIGHT DOOR FOR VIN 70958	262106	1XPZX70X5TD709589	1
TRUCK	190	520	372640	TRANSMISSION WRNTY 70958	262106	1XPZX70X5TD709589	1
TRUCK	190	520	372641	TRANSPORT VIN 709589	262106	1XPZX70X5TD709589	1
TRUCK	190	520	386559	1990 PETERBLT FL SPARE	263352	1XPZH59X2LD704726	1
TRUCK	190	520	391663	1995 WHT FL WXLL64 W/HEI	261441	4V2HCFBE6SR708576	1
TRUCK	190	520	391664	EXTENDED TRANSMISSION WA	261441	4V2HCFBE6SR708576	2
TRUCK	190	520	396999	1994 WHT FL WXLL64 W/EZP	261438	4V2HCFME9RN677127	1
TRUCK	190	520	397000	LENGRD CAMERA FRM O.K.CT	261438	4V2HCFME9RN677127	1
TRUCK	190	520	397001	STARTUP COST TO WMX SPEC	261438	4V2HCFME9RN677127	1
TRUCK	190	520	397031	1994 WHT FL WXLL64 W/HEI	261443	4V2HCFMD2RN678045	1
TRUCK	190	520	397043	VEHICLE ADD-ONS	740581	000000000WA744910	2
TRUCK	190	520	397044	TX FRM ST AUDIT 1993-199	740581	000000000WA744910	1
TRUCK	190	520	397045	VEHICLES-CAP MAINT =>3YR	740581	000000000WA744910	1
TRUCK	190	520	397074	1994 WHT FL WXLL64 W/HEI	261439	4V2HCFME3RN686454	1
TRUCK	190	520	397080	1994 WHT FL WXLL64 W/HEI	261440	4V2HCFMD6RN678047	1
TRUCK	190	520	397101	1995 WHT FL WXLL643 W/HE	261442	4V2HCFBE1SR717461	1
TRUCK	190	520	397135	1989 FORD RL LN8000 W/LC	303223	1FDXR82A3KVA55987	1
TRUCK	190	520	397137	1993 FORD	303224	1FDXR82E6PVA34142	1
TRUCK	190	520	397138	YMX7RVAM CAMERA	303224	1FDXR82E6PVA34142	1
TRUCK	190	520	397139	1989 FORD RL LN8000 W/LC	303225	1FDXR82A2KVA30885	1
TRUCK	190	520	397146	1990 HM TRAILER FLATBED	740585	4RHFS1621T1001240	1
TRUCK	190	520	397147	MODULAIRE CONTAINER TRLR	740585	4RHFS1621T1001240	1
TRUCK	190	520	397176	1990 FORD RL LN8000 W/LC	306546	1FDXR82A7LVA35100	1
TRUCK	190	520	406733	2000 VOLVO FL WXLL64 W/W	203324	4V2HC2UEXYN238882	1
TRUCK	190	520	406734	EXEMPT	203324	4V2HC2UEXYN238882	1
TRUCK	190	520	406735	2000 VOLVO FL WXLL64 W/W	203325	4V2HC2UE1YN238883	1
TRUCK	190	520	406736	EXEMPT	203325	4V2HC2UE1YN238883	1
TRUCK	190	520	406780	1990 PETRBLT FL W/MAXN S	202306	1XPZL50X0LD704719	1
TRUCK	190	520	406781	TFFW	202306	1XPZL50X0LD704719	1
TRUCK	190	520	406782	1990 PETRBUILT FL W/MAXN	202307	1XPZL50X8MD705747	1
TRUCK	190	520	406783	PARTS COSTS 1991 PETER F	202307	1XPZL50X8MD705747	1
TRUCK	190	520	406784	TFFW	202307	1XPZL50X8MD705747	1
TRUCK	190	520	410043	1990 PETERBUILT FL SPARE	205220	1XPZH59XXLD704974	1
TRUCK	190	520	410044	TFFW RESIDENTIAL F/L	205220	1XPZH59XXLD704974	1
TRUCK	190	520	415940	2001 VOLVO WXLL64 FL WIT	262996	4V2HC6UE01N323999	1

Waste Management of Spokane

Trucks

<u>OU Cat</u>	<u>Prod</u>	<u>Dept</u>	<u>Asset Id</u>	<u>Description</u>	<u>Unit #</u>	<u>Serial/Vin#</u>	<u>Qty</u>
TRUCK	190	520	415941	TFFW 2001 VOLVO WXLL64 F	262996	4V2HC6UE01N323999	1
TRUCK	190	520	418285	01 VOLVO WXLL64 FL	262980	4V2HC6UE31N324001	1
TRUCK	190	520	418286	TFFW 01 VOLVO WXLL64 FL	262980	4V2HC6UE31N324001	1
TRUCK	190	520	419112	1991 PETERBUILT FL W/MAX	205217	1XPZK50XXMD705879	1
TRUCK	190	520	419113	PART COSTS 1990 MAXON FL	205217	1XPZK50XXMD705897	1
TRUCK	190	520	419114	TFFW	205217	1XPZK50XXMD705879	1
TRUCK	190	520	458817	TFFW - SALES TAX	262996	4V2HC6UE01N323999	1
TRUCK	190	520	462777	FABRICATION-1990 PETRBLT	263352	1XPZH59X2LD704726	1
TRUCK	190	520	462778	FABRICATION-1990 PETRBLT	263352	1XPZH59X2LD704726	1
TRUCK	190	520	462779	MAKE READY-1990 PETRBLT	263352	1XPZH59X2LD704726	1
TRUCK	190	520	421007	TAX 01 VOLVO WXLL64 FL	262980	4V2HC6UE31N324001	1
TRUCK	190	540	470178	ADAPTABLE LIFTER & VALVE	261439	4V2HCFME3RN686454	1
TRUCK	190	540	470179	ADAPTABLE LIFTER & VALVE	261440	4V2HCFMD6RN678047	1
TRUCK	190	540	470180	ADAPTABLE LIFTER & VALVE	261441	4V2HCFBE6SR708576	1
TRUCK	190	540	470181	ADAPTABLE LIFTER & VALVE	261442	4V2HCFBE1SR717461	1
TRUCK	190	540	470182	ADAPTABLE LIFTER & VALVE	263352	1XPZH59X2LD704726	1
TRUCK	190	540	470183	ADAPTABLE LIFTER & VALVE	261443	4V2HCFMD2RN678045	1
TRUCK	190	540	470184	ADAPTABLE LIFTER & VALVE	205217	1XPZK50XXMD705879	1
TRUCK	190	540	470185	ADAPTABLE LIFTER & VALVE	205220	1XPZH59X2LD704974	1
Total	for	Department			520 Residential-190		28
TRUCK	240	520	384882	1993 WHITE GMC REC FRNTL	501116	4V2HAENC3PN661032	1
TRUCK	240	520	384883	1992 WHITE REC FRONTLINE	501111	4V2HAENC3NN653137	1
TRUCK	240	520	384884	1992 VOLVO W/DEMPSTER SP	500930	4V2HAENC4NN653132	1
TRUCK	240	520	384885	1993 WHITE W/DEMPSTER	501113	4V2HAENC1PN660221	1
TRUCK	240	520	384886	1992 VOLVO SLL RECYCLING	501104	4V2HAENCXPN654174	1
TRUCK	240	520	384887	1992 WHITE W/DEMPSTER	501120	4V2HAENC5PN661033	1
TRUCK	240	520	384888	1992 VOLVO W/DEMPSTER	501114	4V2HAENCXPN661030	1
TRUCK	240	520	384889	1992 VOLVO W/DEMPSTER	500931	4V2HAENC1PN661031	1
TRUCK	240	520	384890	1992 WHITE RECYCLE FRNTL	501102	4V2HAENC1PN654175	1
TRUCK	240	520	397149	1991 WHITE SPARE	501044	4V2HAFNC8NN641765	1
TRUCK	240	520	397150	FUJITSU FTM 40 RADIO	501044	4V2HAFNC8NN641765	1
TRUCK	240	520	397151	RA TRUCK BODY IN HOUSE	501044	4V2HAFNC8NN641765	1
TRUCK	240	520	461241	1993 VOLVO WXLL RECYCLE	501115	4V2HAENC3PN661029	1
TRUCK	240	520	461237	1991 VOLVO WXLL RECYCLE	502000	4V2HAFNC6MN641746	1
Total		Department			520 Residential Recycle-240		14
TRUCK	240	520	397127	1985 FORD RL LN8000 W/LC	303212	1FDXR80U5FVA19561	1
TRUCK	240	520	397128	CAPITALIZED VEH MAINT	303212	1FDXR80U5FVA19561	1
TRUCK	240	520	397140	1995 FORD RL LN8000 W/LC	303228	1FDXR82E95VA31082	1
TRUCK	240	520	397174	1990 FORD RL LN8000 W/LC	303227	1FDXR82A2LVA34964	1
TRUCK	240	520	397175	1990 FORD RL LN8000 W/LC	303226	1FDXR82A0LVA34693	1
					Residential Yard Waste-240		5
TRUCK	260	520	396995	9400 G/H	408324	4V1JDBJF5SR835082	1
TRUCK	260	520	406767	1994 VOLVO RO TRUCK FRTL	407507	4VIJDBPF5RR830790	1
TRUCK	260	520	406768	TFFW VOLVE ROLL OFF TRUC	407507	4VIJDBPF5RR830790	1
TRUCK	260	520	406769	ROLL OFFUNIT ON VOL TRUC	407507	4VIJDBPF5RR830790	1
TRUCK	260	520	406770	TFFW ROLL OFF UNIT	407507	4VIJDBPF5RR830790	1
TRUCK	260	520	417752	1995 WHITE RO FRONTLINE	408324	4V1JDBJF5SR835082	1
TRUCK	260	520	417757	1995 WHT VOLVO RO TAPER&	408323	4V1JDBJF7SN842090	1
TRUCK	260	520	417758	TFFW 1995 WHT VOLVO RO T	408323	4V1JDBJF7SN842090	1
TRUCK	260	520	417782	1979 KENWORTH RO SPAR	403354	00000000700391LCF	1

Waste Management of Spokane

Trucks

<u>OU_Cat</u>	<u>Prod</u>	<u>Dept</u>	<u>Asset Id</u>	<u>Description</u>	<u>Unit #</u>	<u>Serial/Vin#</u>	<u>Qty</u>
TRUCK	260	520	417783	FRAME & SUSP. MOD #362 S	403354	00000000700391LCF	1
TRUCK	260	520	456853	AUTO TAPRPER SYSTEM	407507	4V1JDBPF5RR830790	1
Total	for	Department			520 Roll Off-260		11
Total for 2681							72
TRUCK		520	393597	1980 FORD F250 FRONTLINE	604051	1FTEF25G1BRA03493	1
TRUCK		520	393612	1992 FORD F250 PU SPARE	601856	2FTHF25H5NCB12868	1
Total	for	Department			520		2
TRUCK	120	520	383313	AUTO TARPING SYS40-EZ CV	730430	0000GBA317603,05,09	2
TRUCK	120	520	383314	PUP TRLR CONVER BY CASCD	730430	000GBA317603,05,09	1
TRUCK	120	520	393607	1990 WHITE FL FRONTLINE	202303	4V2DCFMD4MN636466	1
TRUCK	120	520	393608	TFFW	202303	4V2DCFMD4MN636466	1
TRUCK	120	520	393609	1991 STAR TRLR FRONTLINE	740582	1TH3B7MA5L1007476	1
TRUCK	120	520	393610	1983 INTL	630597	1HTAA1950DHA18906	1
TRUCK	120	520	405455	1997 CCC SPARE	202974	1CYKXXX2V060169	1
TRUCK	120	520	405471	1995 WHITE FL FRTL N W/PK	200094	4V2DCFHD6SN695607	1
TRUCK	120	520	405499	1985 THEURER TRLR	741637	1TA142324F1120529	1
TRUCK	120	520	405500	1985 THEURER TRLR	741638	1TA142329F1120610	1
TRUCK	120	520	405501	1985 THEURER TRLR	741639	1TA142328F1120629	1
TRUCK	120	520	405502	1985 THEURER TRLR	741640	1TA142326F1120631	1
TRUCK	120	520	405509	1996 ALLOY TRLR FRONTLIN	741634	1ALSTO385TS961735	1
TRUCK	120	520	405520	1993 WHITE WXLL64 FL SPA	261437	4V2HCFMD6RN672409	1
TRUCK	120	520	405521	HEIL RT10 ON NAVISTAR CH	261437	4V2HCFMD6RN672409	1
TRUCK	120	520	405522	TFWW	261437	4V2HCFMD6RN672409	1
Total	for	Department			520 Commercial-120		18
TRUCK	190	520	393586	1985 WHITE L10 SL FRNTLN	151835	1WXDCHMD5FN103233	1
TRUCK	190	520	393587	1986 WHITE L10 SL SURPLU	151834	1WXDCHMD9GN103270	1
TRUCK	190	520	393601	1993 WHITE FL FRONTLINE	261436	4V2HCFMDXRN674213	1
TRUCK	190	520	393602	ASSET#88029310 ADDITIONS	261436	4V2HCFMDXRN674213	1
TRUCK	190	520	405458	1990 PETERBUILT FL W/MAX	263350	1XPZK50X6MD705880	1
TRUCK	190	520	405459	TFWW	263350	1XPZK50X6MD704974	1
TRUCK	190	520	405460	12.75" BAR LOWER LIFT	263350	1XPZK50X6MD705880	50
TRUCK	190	520	405468	1995 VOLVO RL FRTL N W/PK	306545	4V2JABHD7SR836713	1
TRUCK	190	520	408924	1999 INT'L	150648	1HTSCAAN4XH646415	1
TRUCK	190	520	408925	TFFW	150648	H646415/98T126042	1
TRUCK	190	520	415933	2001 VOLVO WXLL64 FL WTK	262977	4V2HC6UE91N324004	1
TRUCK	190	520	415934	TFFW 2001 VOLVO WXLL64 F	262977	4V2HC6UE91N324004	1
TRUCK	190	520	415935	TFFW 2001 VOLVO WXLL64 F	262977	4V2HC6UE91N324004	1
TRUCK	190	520	415945	2001 VOLVO WXLL64 FL WTK	262995	4V2HC6UE71N323997	1
TRUCK	190	520	415946	TFFW 2001 VOLVO WXLL64 F	262995	4V2HC6UE71N323997	1
TRUCK	190	520	415947	TFFW - SALES TAX	262995	4V2HC6UE71N323997	1
Total	for	Department			520 Residential-190		8
TRUCK	240	520	411120	2001 VOLVO WXLL64 FRNTLN	263349	4V2HC6UE91N306909	1
TRUCK	240	520	411121	TFFW 2001 VOLVO WXLL64 F	263349	4V2HC6UE91N306909	1
TRUCK	240	520	411122	TFFW 2001 VOLVO WXLL64 F	263349	4V2HC6UE91N306909	1
Total	for	Department			520 Residential Recycle-240		1
TRUCK	120	520	415930	2001 VOLVO WXLL64 FL WTK	262951	4V2HC6UE11N323994	1
TRUCK	120	520	415931	TFFW 2001 VOLVO WXLL64 F	262951	4V2HC6UE11N323994	1

Waste Management of Spokane

Trucks

<u>OU Cat</u>	<u>Prod</u>	<u>Dept</u>	<u>Asset Id</u>	<u>Description</u>	<u>Unit #</u>	<u>Serial/Vin#</u>	<u>Qty</u>
TRUCK	120	520	415932	TFFW 2001 VOLVO WXLL64 F	262951	4V2HC6UE11N323994	1
TRUCK	190	520	464081	WITTKER CREDIT	151642	4V2HC6HE12N326888	1
TRUCK	240	520	415938	2002 VOLVO WXLL64 SL WIT	151642	4V2HC6HE12N326888	1
TRUCK	240	520	415939	TFFW 2002 VOLVO WXLL64 S	151642	4V2HC6HE12N326888	1
TRUCK	240	520	417778	TFFW - SALES TAX	151642	4V2HC6HE12N326888	1
Residential Yard Waste-240							2
TRUCK	260	520	405453	1993 PETERBILT RO FRNTLN	407503	1XPCDR9X5PD324052	1
TRUCK	260	520	405465	1993 WHITE RO FRONTLINE	407506	4V2JCBLF0PR818581	1
TRUCK	260	520	405478	1996 PBILT TRACTOR FRNTL	651744	1XPFP60X3TN391091	1
TRUCK	260	520	405480	1986 KENWRTH TRACTR SPAR	651500	1XKWDB9X9GS331074	1
TRUCK	260	520	405487	1992 STAR 27'TRLR FRNTLN	741610	1S9X27200NS026759	1
TRUCK	260	520	405488	1992 STAR 27'TRLR FRNTLN	741611	1S9X27202NS026760	1
TRUCK	260	520	405490	1982 STAR TRLR FRONTLINE	741609	1S9X27208NS026758	1
TRUCK	260	520	405491	1992 STAR TRLR FRTLN DLL	703103	1S9114103NS026764	1
TRUCK	260	520	405492	1992 STAR TRLR FRTLN DLL	950211	1S9114105NS026765	1
TRUCK	260	520	405496	1984 PIE 28' TRLR SPARE	720945	001PT07DRE9007730	1
TRUCK	260	520	405498	1984 PIE 28' TRLR SPARE	720946	1NNVF2816EMO88812	1
TRUCK	260	520	415937	1994 WHITE RO	408322	4V1JDBJF6RR827843	1
TRUCK	260	520	415948	1992 STAR TRAILER	703102	1S9114101NS026763	1
Total	for	Department				520 Roll Off-260	13
TRUCK	750	520	386553	1979 KENWORTH RO FRNTLIN	640361	0000000000700392K	1
TRUCK	750	520	393595	1981 INTL TANKER SPARE	640360	1HTAA1825BHB28693	1
TRUCK	750	520	393596	REBUILT TANK #1206	640360	1HTAA1825BHB28693	1
Total	for	Department				520	2
TRUCK	795	520	405475	1990 P'BILT TRACTOR SPAR	651503	1XPCDB9XOLD287056	1
TRUCK	795	520	405476	1988 PBILT TRACTOR FRNTL	651501	1XPCB29X2JD266724	1
TRUCK	795	520	405479	1989 KENWORTH TRACTR FRT	651745	1XKDD29X1KS519538	1
Total	for	Department				520	3
Total	1824 Account					171000	49

Waste Management of Spokane

Support Trucks

<u>OU Cat</u>	<u>Prod</u>	<u>Dept</u>	<u>Asset Id</u>	<u>Description</u>	<u>Unit #</u>	<u>Serial/Vin#</u>	<u>Qty</u>	
Account:		171100	-- Support Trucks					
SUPRT		600	411736	2000 CHVY PU LIC# A94858	604052	1GCGK24U3YZ251040	1	
SUPRT		600	411737	TFFW-2000 CHEV PICKUP	604052	1GCGK24U3YZ251040	1	
	Total	for	Department		600		1	
SUPRT		700	372553	1997 FORD EXPLORER FOR G	950639	1FMDU34X7VUA83968	1	
SUPRT		700	393598	1993 FORD F150 PU FRNTLN	601861	1FTEX14N2PKV52194	1	
SUPRT		700	397124	1992 DODGE DAKOTA	601860	1B7FL26X5NS514830	1	
SUPRT		700	397125	REBUILT TRUCK 360	601860	1B7FL26Y5NS514830	1	
SUPRT		700	406737	1999 CHEVROLET 4X4	604053	1GCGK24R1XR726498	1	
SUPRT		700	406738	TFFW 1999 CHEVY 4X4	604053	1GCGK24R1XR726498	1	
SUPRT		700	410019	2000 CHEV 3/4 TON 4X4	604054	1GBGK24R8YF455821	1	
SUPRT		700	410020	TAX 2000 CHEV 3/4 TON 4X	604054	1GBGK24R8YF455821	1	
SUPRT		700	411732	SERVICE BODY 570416 000	501115	1GCGK24U6YZ255096	1	
SUPRT		700	411733	TFFW		1GCGK24U6YZ255096	1	
SUPRT		700	458268	2002 CHEVY SILVERADO 3/	605855	1GCHK24U42E130469	1	
SUPRT		700	461243	1969 FORD PICKUP	630598	F11YRE18787	1	
	Total	for	Department		700		8	
SUPRT	120	700	397173	1994 FORD F150 DELIVERY	601862	1FTRF14HXRLB27859	1	
	Total	for	Department		700		1	
	Total	2681			171100		10	
SUPRT	260	650	457476	1998 CLEMENT UT 32' END	741596	1C9BB32BWM110138	1	
SUPRT	260	650	457477	1992 WESTERN UT 32' END	741595	1W9103227NW172120	1	
	Total	for	Department		650		2	
SUPRT		700	405454	1993 FORD F250 FRONTLINE	601858	2FTHF25M5PCA78219	1	
SUPRT		700	405511	1999 CHVY PU FRNTLN W/SV	605499	1GBJK34J4XF076450	1	
SUPRT		700	405512	TFFW	605499	1GBJK34J4XF076450	1	
SUPRT		700	405513	1999 CHVY 1TON 4X4 W/SVB	605499	1GBJK34J4XF076450	1	
SUPRT		700	405514	TFFW	605499	1GBJK34J4XF076450	1	
SUPRT		700	458261	2002 CHEV SILVERADO 2500	605853	1GCHK24U02E154400	1	
	Total	for	Department		700		3	
	Total	1824			171100		5	
							15	
Account:		171200	-- Automobiles					
AUTO		700	397123	1992 FORD THUNDERBIRD	901724	1FALP62W4SH142505	1	
	Total	for	Department		700		1	

Waste Management of Spokane Containers

<u>OU Cat</u>	<u>Prod</u>	<u>Dept</u>	<u>Asset Id</u>	<u>Description</u>	<u>Unit #</u>	<u>Serial/Vin#</u>	<u>Qty</u>
Account:	2681	173000		Containers			
CONT	120	540	372590	4 YD PITCH TOP CONTAINER			1
CONT	120	540	397003	1 YD			20
CONT	120	540	397004	2 YD CONTAINER			20
CONT	120	540	397005	1 YD CONT			1
CONT	120	540	397006	1.5 YD CONT			1
CONT	120	540	397007	4 YD			1
CONT	120	540	397008	2 YARDS			2
CONT	120	540	397009	3 YARD			2
CONT	120	540	397010	6 YD CONT			1
CONT	120	540	397011	3 YD CONT			5
CONT	120	540	397012	4 YD CONT			5
CONT	120	540	397013	6 YD			10
CONT	120	540	397014	8 YD CONT			5
CONT	120	540	397015	4 YD CONTAINER			1
CONT	120	540	397016	1 YD			2
CONT	120	540	397017	4 YD CONTAINER			2
CONT	120	540	397018	2 YD CONT			2
CONT	120	540	397019	6 YD CONT			2
CONT	120	540	397020	3 YD FL CONTAINER			4
CONT	120	540	397021	4 YD FL CONTAINERS			4
CONT	120	540	397022	6 YD FL CONTAINERS			10
CONT	120	540	397023	8 YD FL			4
CONT	120	540	397036	1 YD CONTAINER			21
CONT	120	540	397037	2 YD CONTAINER			51
CONT	120	540	397038	1 YD CONT			37
CONT	120	540	397039	3 YD BINS W/LIDS & CASTE			20
CONT	120	540	397040	4 YD CONT			20
CONT	120	540	397041	4 YD BINS W/LIDS & CASTE			17
CONT	120	540	397047	BLACK PLASTICS LIDS			38
CONT	120	540	397048	TFFW			1
CONT	120	540	397049	3 YD F/L CONTAINER			1
CONT	120	540	397050	8 YD F/L W/PLASTIC LIDS			46
CONT	120	540	397054	4 YD CONTAINERS W/O EXTE			5
CONT	120	540	397055	TFFW			1
CONT	120	540	397059	6 YD STEEL CONTAINERS W/			10
CONT	120	540	397062	4 YD F/L W/ PLASTIC LID			3
CONT	120	540	397063	1.5 YD F/L W/PLASTIC LID			7
CONT	120	540	397070	2 YD FEL CONT W/LIDS & C			19
CONT	120	540	397076	3 YD F/L CONTAINER			4
CONT	120	540	397078	2 YD CARTS			39
CONT	120	540	397079	2 YD F/L CONTAINER			3
CONT	120	540	397083	8 YD F/L CATHEDRAL W/PT			5
CONT	120	540	397084	6 YD F/L CATHEDRAL W/PT			5
CONT	120	540	397085	1 YD F/L FLAT TOP W/PTS			10
CONT	120	540	397086	4 YD F/L W/PTS			8
CONT	120	540	397087	4 YD F/L W/PTS			8
CONT	120	540	397088	1 YD F/L F/T W/PTS			6

Waste Management of Spokane Containers

<u>OU Cat</u>	<u>Prod</u>	<u>Dept</u>	<u>Asset Id</u>	<u>Description</u>	<u>Unit #</u>	<u>Serial/Vin#</u>	<u>Qty</u>
CONT	120	540	397089	2 YD CARTS			15
CONT	120	540	397090	6 YD F/L CATH W/PTS LID			10
CONT	120	540	397093	4 YD F/L W/PTS			21
CONT	120	540	397094	3 YD F/L W/PTS			21
CONT	120	540	397095	1 YD F/L W/PTS			15
CONT	120	540	397096	1 YD F/L W/PTS			4
CONT	120	540	397097	2 YD F/L W/PTS			35
CONT	120	540	397098	4 YD F/L W/PTS			3
CONT	120	540	397099	6 YD F/L CATH W/PTS			22
CONT	120	540	397100	8 YD F/L CATH W/PTS			7
CONT	120	540	397108	1.5 YD CONTAIER F/L W/PL			9
CONT	120	540	397109	1 YD CONTAINER			5
CONT	120	540	397112	6 YD F/L W/LIDS			14
CONT	120	540	397113	6 YD F/L W/LIDS			11
CONT	120	540	397114	6 YD CONTAINERS			93
CONT	120	540	397120	3 YD F/L			2
CONT	120	540	397144	VARIOUS STEEL REARLOAD C			1574
CONT	120	540	397145	VARIOUS STEEL FRONTLOAD			1873
CONT	120	540	397155	8 YD CONTAINER			2
CONT	120	540	397156	2 YD FL CONTAINERS			8
CONT	120	540	397157	1 YD CONTAINERS			6
CONT	120	540	397158	8 YD CONTAINER			4
CONT	120	540	397160	4 YD F/L CONTAINERS			4
CONT	120	540	397161	1 YD R/L CONTAINERS			12
CONT	120	540	397162	1.5 YD CONTAINERS			4
CONT	120	540	397163	2 YD FEL CONTAINERS			16
CONT	120	540	397164	4 YD FEL CONTAINERS			4
CONT	120	540	397165	4 YD FEL CONTAINERS			10
CONT	120	540	397177	4 YD CONTAINER			2
CONT	120	540	397178	6 YD CONTAINER			3
CONT	120	540	406755	TFFW	205218	12.75" BAR LOWER LFT	50
CONT	120	540	406758	8 YD CONTAINER			3
CONT	120	540	406759	TFFW			3
CONT	120	540	406765	6 YD FL		WSF FL-6 CATHEDRA L	1
CONT	120	540	406766	TFFW		WSF FL-6 CATHEDRA L	1
CONT	120	540	406775	6 YD		WSF FL-6 CATHEDRA L	12
CONT	120	540	406776	TFFW		WSF FL-6 CATHEDRA L	12
CONT	120	540	406787	1 YD F/L FLAT TOP W/LID			30
CONT	120	540	406788	2 YD F/L W/LID & 4/0 CST			30
CONT	120	540	410021	6 YD		NONE	1
CONT	120	540	410022	TFFW FRONT LOAD 6 YD		NONE	1
CONT	120	540	410023	8 YD		NONE	3
CONT	120	540	410024	TFFW FRONT LOAD 8 YD		NONE	3
CONT	120	540	410025	2 YD CONTAINER		NONE	12
CONT	120	540	410026	TFFW FL-2 ROLLOFF BOXES		NONE	12
CONT	120	540	410027	3 YD		NONE	1
CONT	120	540	410028	TFFW TL-S ROLLOFF BOX W/		NONE	1
CONT	120	540	410029	4 YD CONTAINER		NONE	8
CONT	120	540	410030	TFFW FL-4 ROLLOFF BOXES		NONE	8

Waste Management of Spokane Containers

<u>OU Cat</u>	<u>Prod</u>	<u>Dept</u>	<u>Asset Id</u>	<u>Description</u>	<u>Unit #</u>	<u>Serial/Vin#</u>	<u>Qty</u>
CONT	120	540	411738	1 YD CONTAINER	NA		10
CONT	120	540	411739	TFFW	NA		10
CONT	120	540	411740	1.5 YD CONTAINER	NA		5
CONT	120	540	411741	TFFW	NA		5
CONT	120	540	411742	2 YD CONTAINER	NA		2
CONT	120	540	411743	TFFW	NA		2
CONT	120	540	411744	8 YD CONTAINER	NA		2
CONT	120	540	411745	TFFW	NA		2
CONT	120	540	411746	4 YD CONTAINER	NA		6
CONT	120	540	411747	TFFW	NA		6
CONT	120	540	411756	6 YD CONTAINER	NA		4
CONT	120	540	411757	TFFW	NA		4
CONT	120	540	411766	6 YD CONTAINER	NA		1
CONT	120	540	411767	TFFW	NA		1
CONT	120	540	411768	4 YD CONT	NA		14
CONT	120	540	411769	TFFW	NA		14
CONT	120	540	411770	6 YD CONT	NA		3
CONT	120	540	411771	TFFW	NA		3
CONT	120	540	411772	3 YD CONT	NA		9
CONT	120	540	411773	TFFW	NA		9
CONT	120	540	411774	8 YD CONT	NA		6
CONT	120	540	411775	TFFW	NA		6
CONT	120	540	411776	6 YD	0 NA		3
CONT	120	540	411777	TFFW	0 NA		3
CONT	120	540	411778	6 YD	NA		12
CONT	120	540	411779	TFFW	NA		12
CONT	120	540	411780	4 YD CONTAINER	NA		9
CONT	120	540	411781	TFFW	NA		9
CONT	120	540	411782	8 YD CONT	NA		6
CONT	120	540	411783	TFFW	NA		6
CONT	120	540	411788	2 YD CONTAINER	NA		10
CONT	120	540	411789	TFFW	NA		10
CONT	120	540	411790	6 YD CONT	NA		5
CONT	120	540	411791	TFFW	NA		5
CONT	120	540	411792	4 YD CONT	NA		3
CONT	120	540	411793	TFFW	NA		3
CONT	120	540	411794	8 YD CONT	NS		1
CONT	120	540	411795	TFFW	NS		1
CONT	120	540	411796	4 YD CONTAINER	NA		4
CONT	120	540	411797	TFFW	NA		4
CONT	120	540	411798	8 YD CONTAINER	NA		2
CONT	120	540	411799	TFFW	NA		2
CONT	120	540	411800	4 YD CONTAINER	NA		14
CONT	120	540	411801	TFFW	NA		14
CONT	120	540	411802	6 YD CONTAINER	NA		5
CONT	120	540	411803	TFFW	NA		5
CONT	120	540	411804	2 YD CONTAINER	NA		3
CONT	120	540	411805	TFFW	NA		3
CONT	120	540	417721	8 YD CONT	N/A		1

Waste Management of Spokane Containers

<u>OU Cat</u>	<u>Prod</u>	<u>Dept</u>	<u>Asset Id</u>	<u>Description</u>	<u>Unit #</u>	<u>Serial/Vin#</u>	<u>Qty</u>
CONT	120	540	417722	TFFW	N/A		1
CONT	120	540	417733	8 YD CONT	N/A		1
CONT	120	540	417734	8 YD CONT	N/A		2
CONT	120	540	417735	TFFW	N/A		2
CONT	120	540	417736	TFFW	N/A		1
CONT	120	540	417742	8 YD FL	NA		1
CONT	120	540	417743	TFFW 8 YD FL	NA		1
CONT	120	540	417744	4 YD FL	NA		3
CONT	120	540	417745	TFFW 4 YD FL	NA		3
CONT	120	540	417746	8 YD FL	NA		3
CONT	120	540	417747	TFFW 8 YD FL	NA		3
CONT	120	540	417748	3 YD FL	NA		2
CONT	120	540	417749	TFFW 3 YD FL	NA		2
CONT	120	540	417750	6 YD FL	NA		5
CONT	120	540	417751	TFFW 6 YD FL	NA		5
CONT	120	540	417753	8 YD F/L CONTAINER	NA		2
CONT	120	540	417754	TFFW	NA		2
CONT	120	540	417760	3 YD F/L COMM CONTAINERS	N/A		18
CONT	120	540	417761	TFFW 3YD F/L COMM CONT	N/A		18
CONT	120	540	417762	4 YD F/L COMM CONTAINERS	N/A		9
CONT	120	540	417763	TFFW 4 YD F/L COMM CONT	N/A		9
CONT	120	540	417764	6 YD F/L COMM CONTAINERS	N/A		6
CONT	120	540	417765	TFFW 6YD F/L COMM CONT	N/A		6
CONT	120	540	417766	8 YD F/L COMM CONTAINERS	N/A		9
CONT	120	540	417767	TFFW 8 YD F/L COMM CONT	N/A		9
CONT	120	540	417770	4 YD F/L CONTAINERS	N/A		3
CONT	120	540	417771	TFFW 4 YD F/L CONTAINERS	N/A		3
CONT	120	540	417772	8 YD F/L CONTAINERS	N/A		3
CONT	120	540	417773	TFFW 8 YD F/L CONTAINERS	N/A		3
CONT	120	540	417774	3 YD F/L CONTAINER	N/A		2
CONT	120	540	417775	TFFW 3 YD F/L CONTAINER	N/A		2
CONT	120	540	417776	6 YD F/L CONTAINER	N/A		5
CONT	120	540	417777	TFFW 6 YD F/L CONTAINER	N/A		5
CONT	120	540	418595	3 YD FL CARRY CANS	N/A		5
CONT	120	540	418596	TFFW 3 YD FL CARRY CANS	N/A		5
CONT	120	540	418597	4 YD FL CONTAINERS	N/A		3
CONT	120	540	418598	TFFW 4 YD FL CONTAINERS	N/A		3
CONT	120	540	418599	6 YD FL CONTAINERS	N/A		5
CONT	120	540	418600	TFFW 6 YD FL CONTAINERS	N/A		5
CONT	120	540	418601	8 YD FL CONTAINERS	N/A		4
CONT	120	540	418602	TFFW 8 YD FL CONTAINERS	N/A		4
CONT	120	540	461538	3 YD CONTAINERS			79
CONT	120	540	420674	1-1/2-YARD CONTAINERS			8
CONT	120	540	420676	4-YARD CONTAINERS			2
CONT	120	540	420682	6-YARD CONTAINERS			11
CONT	120	540	420684	8-YARD CONTAINERS			9
CONT	120	540	465380	3-YARD CONTAINERS			1
CONT	120	540	465381	3-YARD CONTAINERS			10
CONT	120	540	465639	3-YARD CONTAINERS			19

Waste Management of Spokane Containers

<u>OU_Cat</u>	<u>Prod</u>	<u>Dept</u>	<u>Asset Id</u>	<u>Description</u>	<u>Unit #</u>	<u>Serial/Vin#</u>	<u>Qty</u>
CONT	120	540	397064	TFFW			1
	Total for	Department			540		
CONT	120	540	417755	96 GAL CARTS	NA		468
CONT	120	540	417756	TFFW	NA		468
CONT	190	540	397053	96 GAL CARTS			234
CONT	190	540	397071	90 GAL ROLLER CANS			38
CONT	190	540	397081	35 GAL CARTS			198
CONT	190	540	397082	96 GAL CARTS			837
CONT	190	540	397116	96 GAL CARTS			632
CONT	190	540	397117	96 GAL CARTS GREY YARDWA			234
CONT	190	540	397118	96 GAL CARTS (468)			468
CONT	190	540	406756	96 GAL YARD WASTE CARTS			468
CONT	190	540	406757	TFFW			468
CONT	190	540	411726	96 GAL YW CARTS	N/A		468
CONT	190	540	411727	TFFW-96 GALLON YW CARTS	N/A		468
CONT	190	540	411734	95 GAL TOTERS	N/A		234
CONT	190	540	411735	TFFW - 95 GAL TOTERS	N/A		234
CONT	190	540	411786	96 GAL CARTS	NS		234
CONT	190	540	411787	TFFW	NS		234
CONT	190	540	417725	96 GAL TOTERS	N/A		468
CONT	190	540	417726	TFFW	N/A		468
CONT	190	540	417768	96 GAL YARD WASTE CARTS	N/A		468
CONT	190	540	417769	TFFW 96 GAL YW CARTS	N/A		468
CONT	190	540	417785	96 GAL GRAY RESI TOTERS	NA		522
CONT	190	540	417786	TFFW	NA		522
CONT	190	540	458266	64 Gallon Container			450
CONT	190	540	458267	35-GALLON CARTS			306
CONT	190	540	463570	65-GALLON CARTS			612
CONT	190	540	463571	35-GALLON CARTS			221
CONT	190	540	463568	95-GALLON CARTS			261
CONT	190	540	465640	96 GALLON CARTS			306
	Total for	Department			540		
CONT	240	540	463569	95-GALLON CARTS			261
	Total for	Department			540		
CONT	260	540	372648	40 YD BROPBOX			1
CONT	260	540	372649	30 YD DROPBOX			1
CONT	260	540	372650	30 YD RO			1
CONT	260	540	372651	30 YD			1
CONT	260	540	372652	30 YD			1
CONT	260	540	372653	30 YD W/LID #6555			1
CONT	260	540	396994	30 YD BOX			3
CONT	260	540	396997	30 YD DROP BOXES			1

Waste Management of Spokane Containers

<u>OU_Cat</u>	<u>Prod</u>	<u>Dept</u>	<u>Asset Id</u>	<u>Description</u>	<u>Unit #</u>	<u>Serial/Vin#</u>	<u>Qty</u>
CONT	260	540	397026	20 YD DROP BOX			1
CONT	260	540	397027	25 YD BOX			1
CONT	260	540	397028	25 YD			2
CONT	260	540	397051	30 YARD DROPBOX W/METAL			6
CONT	260	540	397052	20 YARD DROPBOX			2
CONT	260	540	397056	40 YARD DROPBOX/REVERSE			1
CONT	260	540	397058	30 YD STEEL CONTAINERS W			1
CONT	260	540	397060	20 YD CONTAINER W/O EXTE			1
CONT	260	540	397061	10 YD CONTAINER W/O EXTE			1
CONT	260	540	397068	STATE TAX AUDIT			1
CONT	260	540	397091	20 YD DROPBOX			1
CONT	260	540	397092	30 YD DROPBOX			3
CONT	260	540	397110	20 YD DROPBOX W/EZ LID			2
CONT	260	540	397111	30 YD DROPBOX W/EZ LID			2
CONT	260	540	397153	30 YD ROLLOFF			1
CONT	260	540	397154	20 YD ROLLOFF			1
CONT	260	540	397159	30 YD CONTAINER			1
CONT	260	540	406752	30 YD		WSF R/O 30 YRD	4
CONT	260	540	406753	TFFW		WSF R/O 30 YRD	4
CONT	260	540	406760	20 YD BOXES			5
CONT	260	540	406761	30 YD BOXES			1
CONT	260	540	406762	TFFW			1
CONT	260	540	410031	30 YD ROLLOFF BOX		NONE	12
CONT	260	540	410032	TFFW 30 YD ROLLOFF BOX		NONE	12
CONT	260	540	410033	20 YD ROLLOFF BOX		NONE	6
CONT	260	540	410034	TFFW 20 YD ROLLOFF BOX		NONE	6
CONT	260	540	411748	10 YD R/O CONTAINER		NA	1
CONT	260	540	411749	TFFW		NA	1
CONT	260	540	411750	20 YD R/O CONTAINER		NA	3
CONT	260	540	411751	TFFW		NA	3
CONT	260	540	411752	40 YD CONTAINER		NA	2
CONT	260	540	411753	TFFW		NA	2
CONT	260	540	411754	40 YD R/O CONTAINER		NA	1
CONT	260	540	411755	TFFW		NA	1
CONT	260	540	411758	40 YD R/O CONTAINER		NA	1
CONT	260	540	411759	TFFW		NA	1
CONT	260	540	411760	40 YD R/O CONTAINER		NA	2
CONT	260	540	411761	TFFW		NA	2
CONT	260	540	411762	30 YD R/O CONTAINER		NA	3
CONT	260	540	411763	TFFW		NA	3
CONT	260	540	411764	40 YD R/O CONTAINER		NA	1
CONT	260	540	411765	TFFW		NA	1
CONT	260	540	411784	30 YD R/O CONTAINER		NA	2
CONT	260	540	411785	TFFW		NA	2
CONT	260	540	417713	30 YD CONT		N/A	3
CONT	260	540	417714	TFFW		N/A	3
CONT	260	540	417715	30 YD CONT		N/A	2
CONT	260	540	417716	TFFW		N/A	2
CONT	260	540	417717	30 YD CONT		N/A	1

Waste Management of Spokane Containers

<u>OU_Cat</u>	<u>Prod</u>	<u>Dept</u>	<u>Asset Id</u>	<u>Description</u>	<u>Unit #</u>	<u>Serial/Vin#</u>	<u>Qty</u>
CONT	260	540	417718	TFFW		N/A	1
CONT	260	540	417719	SOLID LID		N/A	1
CONT	260	540	417720	TFFW		N/A	1
CONT	260	540	417723	30 YD CONT		N/A	3
CONT	260	540	417724	TFFW		N/A	3
CONT	260	540	417729	30 YD CONT		N/A	1
CONT	260	540	417730	30 YD CONT		N/A	1
CONT	260	540	417731	TFFW		N/A	1
CONT	260	540	417732	TFFW		N/A	1
CONT	260	540	420530	40-YARD ROLF CONTAINERS			2
Total for		Department			540		
CONT	750	540	397057	STORAGE CONTAINERS			1
Total for		Department			540		
Total		2681			173000		

<u>Account:</u>	<u>1824</u>	<u>173000</u>	<u>Containers</u>				
CONT	120	540	407899	8 YD FEL		VARIOUS	16
CONT	120	540	407900	TFFW		VARIOUS	16
CONT	120	540	407901	8 YD FEL CONTAINERS		VARIOUS	6
CONT	120	540	407902	TFFW		VARIOUS	6
CONT	120	540	407903	8 YD FL CONTAINERS		VARIOUS	8
CONT	120	540	407904	TFFW		VARIOUS	8
CONT	120	540	407911	6 YD FL CONTAINERS		NA	6
CONT	120	540	407912	TFFW		NA	6
CONT	120	540	407913	8 YD FL CONTAINERS		NA	7
CONT	120	540	407914	TFFW		NA	7
CONT	120	540	407915	6 YD FL CONT W/LID LOCKS		VARIOUS	9
CONT	120	540	407916	TFFW		VARIOUS	9
CONT	120	540	407917	8 YD FEL CONTAINER		NA	1
CONT	120	540	407918	TFFW		NA	1
CONT	120	540	407919	6 YD FEL CONTAINERS		NA	11
CONT	120	540	407920	TFFW		NA	11
CONT	120	540	407921	4 YD FL CONTAINERS		NA	10
CONT	120	540	407922	TFFW		NA	10
CONT	120	540	407923	4 YD FL CONTAINERS		NA	8
CONT	120	540	407924	TFFW		NA	8
CONT	120	540	407925	2 YD FL CONTAINERS		NA	7
CONT	120	540	407926	TFFW		NA	7
CONT	120	540	407927	1 YD FL CONTAINERS		NA	7
CONT	120	540	407928	TFFW		NA	7
CONT	120	540	407929	1.5 YD FL CONTAINERS		NA	5
CONT	120	540	407930	TFFW		NA	5
CONT	120	540	407931	2 YD FL CONTAINERS		NA	7

Waste Management of Spokane Containers

<u>OU_Cat</u>	<u>Prod</u>	<u>Dept</u>	<u>Asset Id</u>	<u>Description</u>	<u>Unit #</u>	<u>Serial/Vin#</u>	<u>Qty</u>
CONT	120	540	407932	TFFW	NA		7
CONT	120	540	407933	3 YD FL CONTAINERS	NA		7
CONT	120	540	407934	TFFW	NA		7
CONT	120	540	407935	4 YD FL CONTAINERS	NA		3
CONT	120	540	407936	TFFW	NA		3
CONT	120	540	461534	1 YD CONTAINERS			153
CONT	120	540	420689	3-YARD CONTAINERS			20
CONT	120	540	420693	6-YARD CONTAINERS			15
CONT	120	540	420695	4-YARD CONTAINERS			15
CONT	120	540	465934	10-YARD CONTAINERS			9
CONT	120	540	465935	1-YARD CONTAINERS			153
CONT	120	540	465936	1-1/2-YARD CONTAINERS			116
CONT	120	540	465937	2-YARD CONTAINER			360
CONT	120	540	465938	3-YARD CONTAINERS			140
CONT	120	540	465951	4-YARD CONTAINERS			59
CONT	120	540	465952	6-YARD CONTAINERS			177
CONT	120	540	465953	8-YARD CONTAINERS			58
Total for		Department			540		
CONT	190	540	465623	96 GALLON CARTS			298
Total for		Department			540		
CONT	260	540	372556	SECURITY CONT.			1
CONT	260	540	372558	30 YD, CAPITAL			1
CONT	260	540	372559	30 YD DROPBOX			2
CONT	260	540	383315	STORAGE/SECURITY CONTAIN			1
CONT	260	540	383316	STORAGE/SECURITY CONTAIN			1
CONT	260	540	383317	STORAGE/SECURITY CONTAIN			1
CONT	260	540	383318	STORAGE SECURITY CONTAI			1
CONT	260	540	383319	STORAGE SECURITY CONTAI			1
CONT	260	540	383320	20 YD DROP BOX			5
CONT	260	540	407905	40 YD R/O CONTAINERS	VARIOUS		8
CONT	260	540	407906	TFFW	VARIOUS		8
CONT	260	540	407907	40 YD R/O CONTAINERS	VARIOUS		3
CONT	260	540	407908	TFFW	VARIOUS		3
CONT	260	540	407909	30 YD R/O CONTAINERS	VARIOUS		1
CONT	260	540	407910	TFFW	VARIOUS		1
CONT	260	540	465954	15 YD CONTAINER			2
CONT	260	540	465955	20-YARD ROLF CONTAINERS			18
CONT	260	540	465956	30-YARD ROLF CONTAINERS			29
CONT	260	540	465957	27-YARD ROLF CONTAINERS			4
CONT	260	540	465958	25-YARD ROLF CONTAINERS			5
Total for		Department			540		
Total	1824				173000		

Waste Management of Addy

(Includes Stevens County Operations)

Category	Product	Asset ID	Description	Unit Number	VIN	Quantity
PRIME		000000478563	1968 FORD TRACTOR	847094	211507	1
PRIME		000000481880	1986 CATAPILLAR FORKLIFT	857305	3EC2019	1
PRIME	120	000000405527	1990 BOBCAT SKIDSTEER 743	848180	501945474	1
PRIME	120	000000405528	BARKO SKIDSTEER LOADER 1080C	848179	BP1618	1
PRIME	600	000000494257	03 TOYOTA 7FGU30 FORKLIFT	857649	7FGU30-63835	1
SUPRT		000000386560	1973 FORD F374 SPARE	601984	000000F37BRS02690	1
SUPRT		000000393619	1978 CHVY SCOTTSDALE FRTL	605501	0000CCL338Z152877	1
SUPRT		000000393624	1991 CHEVY CHEYENNE FRTL	601855	1GCGC24KZME148785	1
SUPRT		000000393625	SALES TAX & IMPROV #601	601855	1GCGC24KZME148785	1
SUPRT		000000405515	1996 FORD F350 SPARE MNP	605500	1FDLF47F1TEB28683	1
SUPRT		000000478565	1986 FORD CONTAINER DELIVERY	631906	2FDKF371XGCB35556	1
SUPRT	120	000000481878	2000 REDI-HAUL TRAILER FSL1YHS	741528	47SS142T3Y1016867	1
SUPRT	120	000000481879	1987 HOMEMADE TRAILER	741594	WA78115981	1
SUPRT	260	000000478566	1991 RO TRAILER	740909	898	1
TRUCK	120	000000386718	1993 WHT WX64 FL W/HEIL	202477	4V2DCFMD3PN666563	1
TRUCK	120	000000386719	= "CAMERA - 1/3" W/ SHUTTER"	202477	4V2DCFMD3PN666563	2
TRUCK	120	000000386720	HEIL HPE MODEL 4601662	202477	4V2DCFMD3PN666563	1
TRUCK	120	000000386721	JAKE BRAKE KIT UNIT #210	202477	4V2DCFMD3PN666563	1
TRUCK	120	000000386722	CAPITAL REBUILD 1993 WHITE	202477	4V2DCFMD3PN666563	1
TRUCK	120	000000386733	RADIO BASE MSL II & MIKE	202477	4V2DCFMD3PN666563	1
TRUCK	120	000000387129	R/O PULL TLR M#223T UNIT	730378	1REFJ5208TC961274	1
TRUCK	120	000000397032	1977 TRAILER	740581	000000000WA744910	1
TRUCK	120	000000397033	ON BOARD SCALE	740581	000000000WA744910	1
TRUCK	120	000000405519	1985 INTL CONT DEL FRNTLN	631311	1HTLAHEM4FHA22894	1
TRUCK	120	000000479625	1992 ALLOY REFUSE TRAILER	704338	1ALSL0382NS920692	1
TRUCK	120	000000479626	1996 REINKE FLATBED	741719	4C6FC4823T1040270	1
TRUCK	120	000000504596	SALES TAX	207031	1FVHCFY73RL79954	1
TRUCK	120	000000504861	03 FREIGHT/WITKE FL TRUCK	207031	1FVHCFY73RL79954	1
TRUCK	160	000000383324	1991 WHT WHR64 RO REC FTL	403638	4V2KCDJFOMN637096	1
TRUCK	190	000000372622	1997 PETERBILT FL W/WITKE	262107	1XPZX70X1TD709590	1
TRUCK	190	000000372642	WITKE BODY FOR 709590	262107	1XPZX70X1TD709590	1
TRUCK	190	000000372643	RADIATOR FOR VIN 709590	262107	1XPZX70X1TD709590	1
TRUCK	190	000000372644	CAMERA FOR VIN 709590	262107	1XPZX70X1TD709590	1
TRUCK	190	000000372645	RIGHT DOOR FOR VIN 709590	262107	1XPZX70X1TD709590	1
TRUCK	190	000000372646	TRANSMISSION WRNTY 709590	262107	1XPZX70X1TD709590	1
TRUCK	190	000000372647	TRANSPORT VIN 709590	262107	1XPZX70X1TD709590	1
TRUCK	190	000000386561	1977 FORD FL LN8000	303209	000000U800VY05961	1
TRUCK	190	000000393622	1987 FORD LN8000 RL SPARE	303220	1FDYR82A8HVA21878	1
TRUCK	190	000000393626	1992 WHITE XPDWX SL SPARE	100508	4V2DMFMD1NN653031	1
TRUCK	190	000000393627	1992 WHITE XPDWX SL FRTL	100509	4V2DMFMD3NN653032	1
TRUCK	190	000000393628	1985 FORD RL LN8000 W/LCH	303213	1FDXR82A3HVA22917	1
TRUCK	190	000000404896	99 VOLVO WXLL64	263745	4VMHCMUE7XN797839	1
TRUCK	190	000000404897	EXEMPT	263745	4VMHCMUE7XN797839	1
TRUCK	190	000000405524	1990 PETERBUILT	263351	1XPZH59X2LD704970	1
TRUCK	190	000000405525	YMX7RVAM CAM KIT	263351	1XPZH59X2LD704970	3
TRUCK	190	000000405526	TFW	263351	1XPZH59X2LD704970	1
TRUCK	260	000000372560	1993 GM/WHT MODEL WX6	829862	4V2ZKDJG1PN656415	1
TRUCK	260	000000377172	TUFF BOY ROLLOFF TRAILER	730052	1T9KA232XJ1030170	1
TRUCK	260	000000383326	1983 OR-WEST RO TRAILER	730429	0000000000549235	1
TRUCK	260	000000405464	1983 INT'L RO SPARE	829777	1HTDF2153DHA10010	1
TRUCK	260	000000405517	1992 PETERBILT RO FRNTLN	407490	1XPCDR9X9PD324054	1

WASHINGTON UTILITIES AND TRANSPORTATION COMMISSION

For the Operation of Motor Propelled Vehicles

pursuant to the provisions of Chapter 81 RCW

THIS IS TO CERTIFY that authority is granted to operate as a MOTOR CARRIER in the transportation of the commodities and in the territory described herein to

WASTE MANAGEMENT OF WASHINGTON, INC.
d/b/a WASHINGTON WASTE HAULING & RECYCLING, INC.,
RECYCLE AMERICA, RURAL SKAGIT SANITATION,
FEDERAL WAY DISPOSAL, NICK RAFFO GARBAGE,
R.S.T. DISPOSAL, TRI-STAR DISPOSAL, WESTERN REFUSE,
NORTH CASCADES DISPOSAL, STANWOOD CAMANO
DISPOSAL, WASTE MANAGEMENT, WASTE MANAGEMENT-
NORTHWEST, WASTE MANAGEMENT- RAINIER, WASTE
MANAGEMENT OF ELLENSBURG, WASTE MANAGEMENT OF
GREATER WENATCHEE, WASTE MANAGEMENT OF
KENNEWICK, WASTE MANAGEMENT OF SEATTLE,
WASTE MANAGEMENT OF SKAGIT COUNTY, WASTE
MANAGEMENT OF SPOKANE, WASTE MANAGEMENT OF
YAKIMA, WASTE MANAGEMENT OF SNO-KING, VALLEY
GARBAGE, OLSON'S SANITATION SERVICE,
WASTE MANAGEMENT OF ADDY, BREM-AIR DISPOSAL
13225 NE 126TH PLACE
KIRKLAND, WA 98034

Cert. No.
G-237

THE FOLLOWING AUTHORITY WAS OBTAINED BY TRANSFER OF CERTIFICATE NO. G-140 FROM WASTE MANAGEMENT OF SEATTLE, INC. d/b/a WASTE MANAGEMENT OF ELLENSBURG/WASTE MANAGEMENT OF KENNEWICK.

REFUSE COLLECTION SERVICE consisting of rubbish, debris and commercial wastes (local cartage) in the City of Seattle; and GARBAGE AND REFUSE, consisting of reclaimed lumber, brick and other cast off materials, from premises in King, Pierce, Snohomish and Kitsap Counties where construction or repair jobs are being or have been conducted, or where structures are being razed.

SERVICE DATE

SEP 23 2003

COPY

(Continued)

WASHINGTON UTILITIES AND TRANSPORTATION
COMMISSION

By _____



WASHINGTON UTILITIES AND TRANSPORTATION COMMISSION

Continuation

GARBAGE COLLECTION SERVICE in that portion of King County described and bounded as follows: Commencing at centerline of the intersection of South 116th and 76th Avenue South; thence south on centerline of 76th Avenue South to South 120th Street centerline; thence east on centerline of South 120th Street to 77th Avenue South centerline; thence South on centerline of 77th Avenue South to South 125th Street centerline; thence west on centerline of South 125th Street to 76th Avenue South centerline; thence south on centerline of 76th Avenue South to Renton Avenue South centerline; thence easterly on centerline of Renton Avenue South to Renton West city limits (as of June 1, 1961); thence southerly on centerline of Hardie Street to South 134th Street centerline; thence westerly on centerline of South 134th Street to 81st Avenue South centerline; thence south on centerline of 81st Avenue South to Empire Way South centerline; thence northwesterly along centerline of Empire Way South to South Juniper Street centerline; thence east on centerline of South Juniper Street to 59th Avenue South centerline; thence north on centerline of 59th Avenue South to South 112th (Fountain) Street centerline; thence east on centerline South 112th Street (Fountain) to Renton Avenue South centerline; thence south on centerline of Renton Avenue South to South 116th Street centerline; thence east on centerline of South 116th Street to point of beginning; also, serving structures facing both sides of South 116th Street only; Also, beginning at centerline of the intersection of 51st Avenue South to Ryan Street extended, thence South on intersection of 51st Avenue South to Empire Way South centerline; thence northwesterly on intersection of Empire Way South to Ryan Street centerline extended; thence east on centerline to point of beginning.

DEBRIS AND REFUSE COLLECTION SERVICE involving a combination of services, including the transportation of cardboard cartons, torn down, and industrial waste from retail stores and factories, involving the rendering of occasional service such as tearing down shipping cartons, sweeping and cleaning customers' premises, and including hauling of dry trash and debris from yards or residence lots, but excluding wet garbage, in that portion of the City of Seattle described and bounded as follows:

Starting at the point where the south city limits of Seattle intersects with the Duwamish Waterway; thence northerly following Duwamish

(Continued)



WASHINGTON UTILITIES AND TRANSPORTATION COMMISSION

Continuation

Waterway to the shore of Elliott Bay; thence following the shoreline of said Bay in a northerly direction to Wall Street; thence following Wall Street to Aurora Avenue; thence following Aurora Avenue to the point where it intersects with West Green Lake Way; thence following West Green Lake Way and East Green Lake Way to Ravenna Boulevard; thence following Ravenna Boulevard in an easterly direction to the point where it intersects with 25th Avenue N. E.; thence south on 25th Avenue N. E. to Montlake Boulevard; thence south on Montlake Boulevard to the south shore of Union Bay; thence following the shore of Union Bay and the Shore of Lake Washington in a southerly direction to the point where it intersects with the south city limits of Seattle; thence following the city limits of Seattle in a clockwise direction to a point where it intersects with Duwamish Waterway, the point of beginning.

GARBAGE AND REFUSE COLLECTION SERVICE (excluding residential service) in the City of Seattle within the following described area: Bounded on the north by N. 85th Street projected from Lake Washington west to Puget Sound, on the west by Puget Sound and Elliott Bay, on the east by Lake Washington and on the south by the Seattle city limits as of September 6, 1960; Also, serving buildings and structures facing both sides of East Marginal Way from the south Seattle city limits to and including 9220 East Marginal Way.

GARBAGE AND REFUSE COLLECTION SERVICE in that portion of Benton County described and bounded as follows:

Starting at the point where the west line of Section 2, T. 5 N., R. 28 E. intersects with the north bank of the Columbia River (Wallula Lake); thence north on the west line of said section projected to the N.W. corner of Section 26, T. 6 N., R. 28 E.; thence west on the north line of said section projected to the S. W. corner of Section 24, T. 6 N., R. 27 E.; thence north on the west line of said section projected to the S. E. corner of Section 26, T. 7 N., R. 27 E.; thence west on the south line of said section projected to the S. W. corner of Section 29, T. 7 N., R. 27 E.; thence north on the west line of said section projected to the N. W. corner of Section 5, T. 10 N., R. 27 E.; thence east on the north line of said section projected to the west bank of the Columbia River; thence following west bank of said river and Wallula Lake in a southerly direction to the point where it intersects

(Continued)



WASHINGTON UTILITIES AND TRANSPORTATION COMMISSION

Continuation

THE FOLLOWING AUTHORITY WAS OBTAINED BY TRANSFER OF CERTIFICATE NO. G-5, STANDING IN THE NAME OF ELLENSBURG DISPOSAL, INC., UNDER AUTHORITY OF ORDER M.V.G. NO. 842, DATED AUGUST 27, 1976.

GARBAGE COLLECTION SERVICE in Kittitas County.

GARBAGE COLLECTION SERVICE within that portion of King County described as follows: Commencing at the intersection of the south city limits of the City of Seattle, as of September 23, 1981, at its intersection with Puget Sound; thence south along the shore line of Puget Sound to its intersection with S.W. 134th Street extended to Puget Sound; thence east along said extension and S.W. 134th Street to its intersection with 12th Ave. S.W.; thence north on 12th Ave. S.W. to its intersection with S.W. 132nd Street; thence east along S.W. 132nd Street to its intersection with 8th Ave. S.W.; thence north on 8th Ave. S.W. to its intersection with S.W. 130th Street; thence east on S.W. 130th Street to its intersection with 4th Ave. S.W.; thence north on 4th Ave. S.W. to its intersection with the south city limits of Seattle, as of September 23, 1981; thence west and southwesterly along the city limits of Seattle to the shore line of Puget Sound, the place of beginning.

GARBAGE AND REFUSE COLLECTION SERVICE in Grant County described as follows: Beginning at the intersection of the centerline of the Columbia River and the north line of Section 6, T. 19 N., R. 23 E. extended; thence east along said north line to the northeast corner of said Section 6; thence south on the eastline of said Section 6 to the southeast corner of said Section 6; thence east on the extended south line of said Section 6 to the northeast corner of Section 12, T. 19 N., R. 23 E.; thence south on the east line of said Section 12 extended to the southeast corner of Section 24, T. 19 N., R. 23 E.; thence west on the south line of said Section 24 extended to the northeast corner of Section 29, T. 19 N., R. 23 E.; thence south on the east line of said Section 29 extended to the northeast corner of Section 32, T. 18 N., R. 23 E.; thence east on the north line of said Section 32 extended to the northeast corner of Section 36, T. 18 N., R. 23 E.; thence south along the east line of said Section 36 extended to the northwest corner of Section 18, T. 16 N., R. 24 E.; thence east along the north line of said Section 18 extended to the northeast corner of Section 13, T. 16 N., R. 25 E.; thence south along the east line of said Section 13 extended to the centerline of the Columbia River and the Grant County

(Continued)



WASHINGTON UTILITIES AND TRANSPORTATION COMMISSION

Continuation

with the west line of Section 2, T. 5 N., R. 28 E., the place of beginning.

GARBAGE AND REFUSE COLLECTION SERVICE within the limits of the City of Seattle as of September 1, 1971, to-wit:

The City of Seattle as bounded on the West by Puget Sound; on the North by 145th Street N.W.; on the East by Lake Washington; and on the South by a general East to West line as follows:

Beginning at Lake Washington at Ryan Street thence West on said street to the extension of 69th Avenue South; thence South along the extension of 69th Avenue South to the extension of South 112th Street; thence East along the extension of South 112th Street to Cornell Avenue; thence South along Cornell Avenue to extension of South 116th Street; thence West along extension of South 116th Street to Renton Avenue; thence North along Renton Avenue to extension of South 112th Street; thence West along extension of South 112th Street to 59th Avenue South; thence South along 59th Avenue South to South 120th Street; thence West along South 120th Street and extension to extension of 51st Avenue South; thence North along extension of 51st Avenue South to Ryan Street; thence West along Ryan Street and extension to extension of 33rd Avenue South; thence North along extension of 33rd Avenue South to extension of South Trenton Street; thence West along extension of South Trenton Street to East Marginal Way; thence Northwest along East Marginal Way to extension of South Kenyon Street; thence West along extension of South Kenyon Street to extension of 12th Avenue South; thence South along extension of 12th Avenue South to Dallas Avenue; thence Southeast along Dallas Avenue and extension to Duwamish Waterway; thence South along West bank of Duwamish Waterway to extension of South Director Street; thence West along extension of South Director Street to 112th Avenue South; thence South along 112th Avenue South to South Cambridge Street; thence West along South Cambridge Street to 7th Avenue South; thence North along 7th Avenue South to extension of South Barton Street; thence West along extension of and South Barton Street to 1st Avenue South; thence South along 1st Avenue South to Southwest Roxbury Street; thence West along S.W. Roxbury Street to 30th Avenue S.W.; thence South along 30th Avenue S.W. to Seola Beach Drive; thence Southwest along Seola Beach to Puget Sound.

(Continued)



WASHINGTON UTILITIES AND TRANSPORTATION COMMISSION

Continuation

line; thence westerly and northerly along said centerline and county line to the intersection of the north line of Section 6, T. 19 N., R. 23 E. extended, and the point of beginning. Also, Sections 28, 29, 32 and 33, T. 19 N., R. 24 E., and Sections 5 and 6, T. 18 N., R. 24 E.

GARBAGE AND REFUSE COLLECTION SERVICE in that portion of Benton County described as follows: Starting at the southwest corner of Section 19, T. 11 N., R. 24 E.; thence north to the northwest corner of Section 18, T. 13. N., R. 24 E; thence west to the west boundary of the U.S. Atomic Energy Commission's Hanford Reservation; thence south along said west boundary to the northeast corner of Section 23, T. 11 N., R. 24 E.; thence west to the southwest corner of Section 19, T. 11 N., R. 24 E., the place of beginning.

THIS CERTIFICATE DOES NOT AUTHORIZE REFUSE COLLECTION SERVICE RESTRICTED TO EXTREMELY HAZARDOUS SEMI-SOLID WASTE, INCLUDING ACIDS, CHEMICALS, AND RESIDUALS IN PIERCE, KING, SNOHOMISH AND WHATCOM COUNTIES AND INTERCOUNTY AND/OR HAZARDOUS INDUSTRIAL LIQUID, INCLUDING ACIDS, CHEMICALS AND RESIDUALS (NOT TO EXCEED 6,500 GALLONS IN BULK PER SHIPMENT) IN WHATCOM, SKAGIT, SNOHOMISH, KING, KITSAP AND PIERCE COUNTIES AND INTERCOUNTY.

GARBAGE AND REFUSE COLLECTION SERVICE in Sections 6, 7, 18, the north 1/2 of 19 and those portions of Section 4 and 5 situated in King County, all in T. 22 N., R. 11 E.; and Sections 28, 29, 30, 31, 32 and the West 1/2 of Sec. 33, all in T. 23 N., R. 11 E., in King County.

GARBAGE AND REFUSE Collection Service from the U.S. Department of Energy Hanford Site located in Benton County.

THE FOLLOWING AUTHORITY WAS OBTAINED BY TRANSFER OF CERTIFICATE NO. G-126 FROM WASTE MANAGEMENT - SNO-KING, INC.

GARBAGE AND REFUSE COLLECTION SERVICE in that portion of King County described as follows: Starting at the intersection of the Everett-Bothell County Highway and the Snohomish-King County line; thence east on Snohomish-King County line to its intersection with east line of T. 26 N., R. 7 E.; thence south on said line to its intersection with the south line of T. 25N., R. 7 E.; thence west on said line to the east line of T. 25N., R. 6 E.; thence north on said

(Continued)



WASHINGTON UTILITIES AND TRANSPORTATION COMMISSION

Continuation

line to the S.E. corner of the N.E. 1/4 of the N.E. 1/4 of Section 36, T. 25 N., R. 6 E.; thence west on a line projected from said corner to the east shore of Lake Sammamish, thence following said Lake shore generally in northwesterly direction to the Sammamish River (waterway); thence following the east bank of said river in a generally northerly direction to its intersection with N.E. 145th Street extended (at this point a short section of PSH-2 is one and the same as N.E. 145th Street); thence west on N.E. 145th Street extended (no service to be rendered on either side of N.E. 145th Street) to its intersection with 104th Avenue N.E.; thence northerly on 104th N.E. (rendering service on both sides of 104th Avenue N.E.) to its intersection with the south city limits of Bothell; thence following the city limits of Bothell, clockwise, to its intersection with the Everett-Bothell County Highway; thence north to place of beginning. In that portion of Snohomish County described as follows: Commencing at the intersection of the Snohomish-King County line and 8th Avenue W.; thence north on 8th Avenue W. to 236th Street S.W.; thence east to 5th Avenue W.; thence north to a point 100 feet north of 228th Street; thence east to the west line of T. 27 N., R. 9 E.; thence south on the west line of said township projected to the Snohomish-King County line; thence west on said line to 8th Avenue West, the place of beginning.

GARBAGE COLLECTION SERVICE in that portion of King County described as follows: Commencing at the point where the Sammamish River intersects the north city limits of Redmond as of January 3, 1978; thence following the city limits of Redmond in a counter-clockwise direction to the point where the southeastern city limits of Redmond intersect the western shore of Lake Sammamish; thence following the western shore of Lake Sammamish northerly to the Sammamish River; thence following the Sammamish River northerly back to the point of beginning. RUBBISH COLLECTION SERVICE, not requiring the use of a dump truck, (local cartage) in the City of Seattle and in that portion of King, Snohomish, Pierce, Mason, Kitsap, Jefferson and Clallam Counties described as follows: Starting at the northeast corner of T. 26 N., R. 8 E.; thence south along the east line of R. 8 E. to the south line of T. 22 N.; thence west along said line to the west line of R. 8 E.; thence south along said line to the southeast corner of Section 13, T. 20 N., R. 7 E.; thence west along south line of said Section 13 extended to the northwest corner of Section 19, T. 20 N., R. 7 E.; thence south along west line of said Section 19 extended to the south

(Continued)



WASHINGTON UTILITIES AND TRANSPORTATION COMMISSION

Continuation

line of T. 20 N.; thence west along said line to the west line of R. 6 E.; thence south along said line to the southeast corner of Section 12, T. 19 N., R. 5 E.; thence west along south line of said Section 12 extended to the west line of R. 3 E.; thence north along said line to the north line of T. 19 N.; thence west along said line to the west line of R. 2 E.; thence north along said line to the southeast corner of Section 13, T. 20 N., R. 1 E.; thence west along south line of said Section 13 extended to the west line of R. 1 E.; thence north along said line to the south line of T. 21 N.; thence west along said line to the southwest corner of Section 34, T. 21 N., R. 1 W.; thence north along west line of said Section 34 extended to the north line of T. 21 N., thence west along said line to the west line of R. 1 W.; thence north along said line to the south line of T. 23 N.; thence west along said line to the southwest Section 34, T. 23 N., R. 2 W.; thence north along west line of said Section 34 extended to the south line of T. 28 N.; thence east along said line to the southwest corner of Section 34, T. 28 N., R. 1 W.; thence north along west line of said Section 34 extended to the northwest corner of Section 22, T. 29 N., R. 1 W.; thence east along north line of said Section 22 extended to the east line of R. 1 E.; thence north along said line to the northwest corner of Section 19, T. 30 N., R. 2 E.; thence east along north line of said Section 19 extended to the northeast corner of Section 22, T. 30 N., R. 6 E.; thence south along east line said Section 22 extended to the northeast corner of Section 22, T. 29 N., R. 6 E.; thence east along north line of said Section 22 extended to the east line of R. 7 E.; thence south along east line of R. 7 E. to the northwest corner of Section 19, T. 28 N., R. 8 E.; thence east along north line of said Section 19 extended to the northeast corner of Section 21, T. 28 N., R. 8 E.; thence south along east line of said Section 21 extended to the south line of T. 27 N.; thence east along said line to the east line of R. 8 E. the point of beginning. EXCEPTION: The following four paragraphs are excluded from the above RUBBISH COLLECTION SERVICE. The below exceptions are under Certificate No. G-70. EXCEPTION: RUBBISH COLLECTION SERVICE, not requiring the use of a dump truck, in that portion of King County described as follows: Commencing at the northerly city limits of the City of Seattle (E. 145th St.) and 5th Ave. N.E.; thence northerly on the east side of 5th Ave. N.E. to E. 175th St.; thence east on the south side of E. 175th St. to 15th Ave. N.E.; thence north on 15th Ave. N.E., serving the east side thereof to the King County-Snohomish County line; thence easterly along said

(Continued)



WASHINGTON UTILITIES AND TRANSPORTATION COMMISSION

Continuation

county line to the old Bothell-Everett Highway; thence southerly along the old Bothell-Everett Highway, serving the west side thereof to the city limits of Bothell; thence following the city limits of Bothell in a counter-clockwise direction to 104th Ave. N.E. extended; thence south on 104th Ave. N.E. (excluding service on 104th Ave. N.E.) to N.E. 145th St. extended; thence east on both sides of N.E. 145th St. extended to the Sammamish Waterway; thence southerly along the west side of the Sammamish River to the point where the Sammamish River intersects the north city limits of Redmond as of January 3, 1978; thence following the city limits of Redmond in a counter-clockwise direction to the point where the southeastern city limits of Redmond intersect the western shore of Lake Sammamish; thence following the shoreline of Lake Sammamish along the westerly side thereof in a southerly direction to the point of intersection with 188th Ave. S.E.; thence south on 188th Ave. S.E. (but not including structures facing 188th Ave. S.E.) to Sunset Highway (PSH-2); thence westerly along the northerly side of said highway to the east shore of Lake Washington; thence in a counter-clockwise direction along the shoreline of Lake Washington to E. 145th St. extended; thence westerly on the north side of E. 145th St. and N.E. 145th St. to the point of beginning and all Mercer Island. Also, in that portion of King County described as follows: Bounded on the south by the north side of E. 175th from 8th Ave. N.E. to 15th N.E.; thence north along the west side of 15th N.E. to the King-Snohomish County line; thence west along the King-Snohomish County line to 11th Ave. N.E. extended; thence south on the east side of 11th Ave. N.E. to E. 201st extended; thence west on E. 201st (but not including service on E. 201st) to 8th Ave. N.E.; thence south on 8th Ave. N.E. (but not including service on 8th Ave. N.E.) to E. 190th; thence continuing south on 8th Ave. N.E. (including both sides of 8th Ave. N.E.) to E. 175th, the place of beginning. Service is also authorized in those portions of the City of Seattle described as follows: 1. Bounded on the south by E. 85th St. (old north Seattle City limits) from Bothell Way to 35th N.E.; thence along the west side of 35th N.E. to E. 88th; thence along the south side of E. 88th to 32nd N.E.; thence north along the west side of 32nd N.E. to E. 95th; thence east along the north side of E. 95th to 35th N.E.; thence north on the west side of 35th N.E. to E. 110th; thence west on the south side of E. 110th to Bothell Way; thence south on the east side of Bothell Way to the point of beginning. 2. Bounded on the south by E. 117th, both sides, from 15th N.E. to 25th N.E.; thence north on the west side of

(Continued)



WASHINGTON UTILITIES AND TRANSPORTATION COMMISSION

Continuation

25th N.E. to E. 135th; thence west on the south side of E. 135th to 20th N.E.; thence north on the west side of 20th N.E. to E. 145th; thence west on the south side of E. 145th to 15th N.E.; thence south on the east side of 15th N.E. to the point of beginning. RESTRICTION: This Certificate is against RUBBISH COLLECTION SERVICE, not requiring the use of any dump truck in that portion of King County described as follows: Commencing at the intersection of State Highway 518 and Interstate Highway 5; thence southerly along Interstate Highway 5 to its intersection with South 188th Street; thence easterly along South 188th Street extending to its projected intersection with 68th Avenue South; and thence southerly along 68th Avenue South (also known as West Valley Highway and State Highway 181) to its intersection with the King County - Pierce County line; thence westerly along said county line to its intersection with the east shore of Puget Sound; thence northerly along said shore line to its intersection with S.W. 148th Street extended; thence easterly along S.W. 148th Street extended and State Highway 518 to its intersection with Interstate Highway 5, the point of beginning.

EXCEPTION: THE FOLLOWING PARAGRAPH IS EXCLUDED FROM THE ABOVE RUBBISH COLLECTION SERVICE. Starting at the intersection of Highway 181 (also known as West Valley Highway and 68th Avenue South) and South 208th Street extended; thence east along South 208th Street extended to its intersection with 116th Avenue Southeast; thence south along 116th Avenue Southeast to its intersection with Southeast 277th Street extended; west along Southeast 277th Street and South 277th Street extended to its intersection with Highway 181 (also known as West Valley Highway and 70 Avenue South); thence north along Highway 181 to its intersection with South 208th Street extended, the place of beginning.

THE FOLLOWING AUTHORITY WAS OBTAINED BY TRANSFER OF CERTIFICATE NO. G-39 FROM WASTE MANAGEMENT OF SPOKANE, INC.

GARBAGE AND REFUSE COLLECTION SERVICE in Spokane County described as follows: Beginning at the N.E. corner of Section 16, T. 28 N., R. 45 E.; thence west along the north line of said Section 16 extended to the N.W. corner of Section 13, T. 28 N., R. 42 E.; thence south along the west line of said Section 13 extended to the N.E. corner of Section 35, T. 27 N., R. 42 E.; thence west along the north line of said Section 35

(Continued)



WASHINGTON UTILITIES AND TRANSPORTATION COMMISSION

Continuation

to the Stevens-Spokane County Line; thence south along the Stevens-Spokane County line to the centerline of the Spokane River; thence west and northerly along the centerline of the Spokane River to the intersection with the north line of Section 8, T. 27 N., R. 41 E.; thence west along the north line of said Section 8 to the N.W. corner of said Section 8; thence south along the west line of said Section 8 extended to the S.W. corner of Section 20, T. 27 N., R. 41 E.; thence east along the south line of said Section 20 to the N.W. corner of Section 28, T. 27 N., R. 41 E.; thence south along the west line of said Section 28 to the S.W. corner of said Section 28; thence east along the south line of said Section 28 to the N.W. corner of Section 34, T. 27 N., R. 41 E.; thence south along the west line of said Section 34 to the S.W. corner of said Section 34; thence east along the south line of Section 34 extended to the N.W. corner of Section 1, T. 26 N., R. 41 E.; thence south along the west line of said Section 1 to the east-west centerline of said Section 1; thence east along the east-west centerline of said Section 1 to the north-south centerline of said Section 1; (the center point of Section 1); thence south along the north-south centerline of said Section 1 to the south line of said Section 1; thence east along the south line of said Section 1 extended to the centerline of the Spokane River; thence south along the centerline of the Spokane River to the intersection of the south line of Section 21, T. 26 N., R. 42 E.; thence east along the south line of said Section 21 extended to the N.W. corner of Section 26, T. 26 N., R. 42 E.; thence south along the west line of said Section 26 to the S.W. corner of said Section 26; thence east along the south line of Section 26 extended to the N.W. corner of Section 35, T. 26 N., R. 43 E.; thence south along the west line of said Section 35 to the S.W. corner of said Section 35; thence east along the south line of said Section 35 extended to the S.E. corner of Section 36, T. 26 N., R. 43 E.; thence north along the east line of said Section 36 extended to the S.W. corner of Section 31, T. 27 N., R. 44 E.; thence east along the south line of said Section 31 extended to the S.E. corner of Section 36, T. 27 N., R. 44 E.; thence north along the east line of said Section 36 extended to the S.W. corner of Section 18, T. 27 N., R. 45 E.; thence east along the south line of said Section 18 to the S.E. corner of said Section 18; thence north along the east line of said Section 18 extended to the S.W. corner of Section 32, T. 28 N., R. 45 E.; thence east along the south line of said Section 32 extended to the S.E. corner of Section 33, T. 28 N., R. 45 E.; thence north along the east

(Continued)



WASHINGTON UTILITIES AND TRANSPORTATION COMMISSION

Continuation

line of said Section 33 extended to the N.E. corner of Section 16, T. 28 N., R. 45 E.; the point of beginning. (Excluding City Limits of Spokane, dated August 31, 1966).

GARBAGE COLLECTION SERVICE in Spokane County described as follows: Beginning at the S.W. corner of Section 29, T. 27 N., R. 42 E.; thence north along the west line of said Section 29 extended to the N.W. corner of Section 5, T. 28 N., R. 42 E.; thence east along the north line of said Section 5 extended to the N.E. corner of Section 4, T. 28 N., R. 42 E.; thence south along the east line of said section to the S.E. corner of said Section 4; thence east along the extended south line of said Section 4 to the S.W. corner of Section 1, T. 28 N., R. 42 E.; thence north along the west line of said Section 1 to the N.W. corner of said Section 1; thence east along the north line of said Section 1, T. 28 N., R. 42 E. to the S.E. corner of Section 33, T. 29 N., R. 43 E.; thence north along the east line of said Section 33 to the N.W. corner of Section 34, T. 29 N., R. 43 E.; thence east to the N.E. corner of said Section 34; thence south along the east line of said Section 34 to the S.W. corner of Section 35, T. 29 N., R. 43 E.; thence east along the south line of said Section 35 extended to the N.E. corner of Section 1, T. 28 N., R. 44 E.; thence south along the east line of said Section 1 extended to the S.E. corner of Section 12, T. 28 N., R. 44 E.; thence west along the south line of said Section 12 extended to the N.E. corner of Section 14, T. 28 N., R. 42 E.; thence south along the east line of said Section 14 extended to the S.E. corner of Section 26, T. 27 N., R. 42 E.; thence west along the south line of said Section 26 extended to the S.W. corner of Section 29, T. 27 N., R. 42 E.; the point of beginning.

GARBAGE COLLECTION SERVICE commencing where the Bigelow Gulch Road intersects the West section line of Sec. 30, T. 26 N., R. 44 E.; thence north to the N.W. corner of Sec. 6, T. 26 N., R. 44 E.; thence east to the N.E. corner of Sec. 1, T. 26 N., R. 44 E.; thence south to the approximate center of the east section line of Sec. 25, T. 26 N., R. 44 E.; thence west to the Brevier Road; then the Bigelow Gulch Road and then to point of beginning.

GARBAGE AND REFUSE COLLECTION SERVICE in T. 28 N., R. 30 E. W.M., in Grant and Okanogan Counties; T. 29 N., R. 30 E.W.M., in Douglas and

(Continued)



WASHINGTON UTILITIES AND TRANSPORTATION COMMISSION

Continuation

Okanogan Counties; T. 29 N., R. 31 E. W.M., in Douglas and Okanogan Counties; T. 28 N., R. 31 E. W.M., in Lincoln and Okanogan Counties.

GARBAGE COLLECTION SERVICE in that part of Stevens County commencing at the southeast corner of Section 30, T. 27 N., R. 42 E.; thence northerly to the northeast corner of Section 30, T. 28 N., R. 42 E.; thence westerly to the northwest corner of Section 30, T. 28 N., R. 41 E.; thence southerly to the shoreline of the Spokane River; thence southeasterly along the shoreline of the Spokane River to the southeast corner of Section 30, T. 27 N., R. 42 E.; the point of beginning.

SOLID WASTE COLLECTION SERVICE in Spokane County described as follows: Beginning at the intersection of the centerline of the Spokane River with the north line of Section 8, T. 27 N., R. 41 E.; thence west along the north line of said Section 8 to the N.W. corner of said Section 8; thence south along the west line of said Section 8 extended to the S.W. corner of Section 20, T. 27 W., R. 41 E.; thence east along the south line of said Section 20 to the N.W. corner of Section 28, T. 27 N., R. 41 E.; thence south along the west line of said Section 28 to the S.W. corner of said Section 28; thence east along the south line of said Section 28 to the N.W. corner of Section 34, T. 27 N., R. 41 E.; thence south along the west line of said Section 34 to the S.W. corner of said Section 34; thence east along the south line of Section 34 extended to the N.W. corner of Section 1, T. 26 N., R. 41 E.; thence south along the west line of said Section 1 to the east-west centerline of said Section 1; thence east along the east-west centerline of said Section 1 to the north-south centerline of said Section 1; (the center point of Section 1); thence south along the north-south centerline of Section 1 to the south line of said Section 1; thence east along the south line of Section 1 extended to the centerline of the Spokane River; thence south along the centerline of the Spokane River to its intersection with the north line of Section 33, T. 26 N., R. 42 E.; thence west along the north line of said Section 33 extended to the N.E. corner of Section 34, T. 26 N., R. 41 E.; thence south along the east line of said Section 34 to the S.E. corner of said Section 34; thence west along the south line of said Section 34 extended to the S.W. corner of Section 31, T. 26 N., R. 40 E.; (excluding service on Bowie Rd.); thence north along the west line of said Section 31 (also the Lincoln-Spokane County line) to its intersection with the centerline of the Spokane River; thence following the centerline of the Spokane

(Continued)



WASHINGTON UTILITIES AND TRANSPORTATION COMMISSION

Continuation

River easterly, northerly and southerly to its intersection with the north line of Section 8, T. 27 N., R. 41 E.; the point of beginning.

THE FOLLOWING AUTHORITY WAS OBTAINED BY TRANSFER OF CERTIFICATE NO. G-63 FROM WASTE MANAGEMENT - RAINIER, INC.

GARBAGE COLLECTION SERVICE In King County within the following described areas:

Starting at the intersection of Panther Lake Road extended west (also S.E. 208th St.) and West Valley Highway; thence north along said road to the south line of Section 24, T. 23 N., R. 4 E. (South 160th Street extended); thence west on south line of said section to the easterly bank of the Duwamish River; thence northerly along the easterly bank of said River to the point of intersection with the south line of the northwest quarter of Section 24, T. 23 N., R. 4 E., W.M.; thence east on said line projected to the east side of the Charles Monster Road; thence northerly along the easterly side of said road to the Beacon Coal Mine Road; thence northerly along the easterly side of said road to South 129th Street extended; thence east on South 129th Street to Empire Way S. (Dunlap Canyon Road) (PSH-2); thence following said road in a southeast direction to Rainier Ave. (PSH-5); thence following Rainier Ave. in a southerly direction to south line of Section 19, T. 23 N., R. 5 E. (S.E. 160th Street); thence east along south line of said Section to the Renton City Limits; thence following the City Limits of Renton in a counter-clockwise direction to the point where it intersects with Maple Valley Highway; thence southeasterly along said highway to the intersection of the east line of the west half of Section 24, T. 23 N., R. 5 E. (172nd Ave. S.E. extended north); thence south along said line extended to the south line of Section 1, T. 22 N., R. 5 E., W.M., (or Southeast 208th Street) thence west along south line of said Section extended to the West Valley Highway to the point of beginning.

ALSO In that portion of King County, described as follows:

Commencing at the northeast City Limits of Auburn, and the Green River Banks within Section 8, T. 21 N., R. 5 E.; thence easterly along the Green River Banks to the northwest corner of Section 20, T. 21 N., R. 7 E., W.M.; thence north to the northwest corner of Section 20, T. 22

(Continued)



WASHINGTON UTILITIES AND TRANSPORTATION COMMISSION

Continuation

N., R. 7 E., W.M.; thence due east to the northeast corner of Section 24, T. 22 N., R. 7 E.; thence south to the southerly boundary of King County; thence westerly along the southerly boundary of King County to the southwest corner of Section 32, T. 21 N., R. 5 E., W.M.; thence northerly along west line of said Section 32, 29, 20, 17 and 8 of T. 21 N., R. 5 E. to the Green River Banks to the point of beginning.

ALSO In that portion of King County described as follows:

Commencing at the northwest City Limits of Renton and the shore of Lake Washington; thence northerly along the shore of Lake Washington to Interstate 90 (Sunset Hwy.); thence easterly along Interstate 90, to its intersection with 188th Ave. S.E. extended south; thence north on 188th Ave. S.E. (including structures on both sides) projected to the shore of Lake Sammamish; thence easterly along said shoreline to the Monohan-Issaquah Hwy. (East Lake Sammamish Parkway); thence south along the Monohan-Issaquah Hwy. to the City Limits of Issaquah; as of (M.V.G. No. 220, 7-7-64); thence following the City Limits of Issaquah, at that date, generally to the West Seattle Way (N.W. Gilman Blvd.); thence northwesterly where Northwest Mall Street extended east would intersect with West Seattle Way; thence westerly along said street to Renton Road (Renton Road-Issaquah Road); thence south along said road to a line common to T. 23 N., and T. 24 N., R. 5 E., and thence westerly along said line to the easterly boundary of the City Limits of Renton, (M.V.G. No. 220, 7-7-64); thence along said City Limits in a northwesterly direction to the shores of Lake Washington to the point of beginning. Also including Maple Valley Golf Course.

EXCEPTION: THE FOLLOWING PARAGRAPH IS EXCLUDED FROM THE ABOVE GARBAGE COLLECTION SERVICE.

Starting at the intersection of South 208th Street and 92nd Avenue South (Kent City Limits); thence west along south 208th Street extended to the West Valley Highway (also known as 68th Avenue South and Highway 181); thence north along the West Valley Highway to its intersections with South 180th Street; thence east along South 180th Street (Kent-Renton City Limits) to its intersection with 92nd Avenue South extended (Orillia Interchange); thence south along 92nd Avenue South extended to South 208th Street, the place of beginning.

(Continued)



WASHINGTON UTILITIES AND TRANSPORTATION COMMISSION

Continuation

SOLID WASTE COLLECTION SERVICE In that portion of Section 25 and 36, Township 23 North, Range 4 East, W.M., King County, Washington more particularly described as follows:

Beginning at the intersection of the West line of the Plat of Burlington Northern Industrial Park Renton II as recorded in Volume III of Plats, pages 42-44, Records of King County, Washington and the South line of Government Lot 6 situated in the Southwest 1/4 of Section 25, Township 23 North, Range 4 East; Thence West along said South line, said line also being the existing limits of the City of Renton as annexed by Ordinance No. 1764 (amended by Ordinance No. 1928) to the westerly bank of the Green River (White River); Thence Southerly along said westerly bank and existing said City limits to the North line of the Northwest 1/4 of Section 36; Thence continuing Southerly along said Westerly bank and said city limits to the Westerly extension of the North boundary line of the Henry Adams Donation Claim No. 43; Thence East along said North boundary line and its westerly extension and said city limits to the centerline of Secondary State Highway 5M; Thence South along said centerline and said city limits to the Westerly extension of a line lying parallel with and 30.0 feet Southerly of the centerline of S.W. 43rd Street (South 180th); Thence East along said Southerly line and its westerly extension and said city limits to an intersection with the Southerly extension of the Easterly Right-of-Way Line of the Burlington Northern Railroad (former Northern Pacific Railway); Thence North along said Easterly line and its southerly extension to an intersection with the South line of the Southwest 1/4 of Section 25; Thence continuing North along said East line to its intersection with the South line of Government Lot 6 and the True Point of Beginning and in that portion of the City of Renton as annexed by City Ordinance No. 1764 lying westerly of the east margin of BNRR Company (N.P. RR) main track right of way all being located in the South 1/2 of the NW 1/4 of Section 24, Township 23 North, Range 4 East, W.M.

Together with all that portion of the City of Renton as annexed by City Ordinance No. 1764 lying westerly of the east margin of BNRR Company (N.P. RR) main track right of way all being located in the SW 1/4 of Section 24, Township 23 North, Range 4 East, W.M.

(Continued)



WASHINGTON UTILITIES AND TRANSPORTATION COMMISSION

Continuation

Together with all that portion of the City of Renton as annexed by City Ordinance No. 1764 lying westerly of the east margin of BNRR Company (N.P. RR) main track right of way all being located in the NW 1/4 of Section 25, Township 23 North, Range 4 East, W.M. King County, Washington.

THE FOLLOWING AUTHORITY WAS OBTAINED BY TRANSFER OF CERTIFICATE NO. G-43 FROM WASTE MANAGEMENT NORTHWEST, INC.

GARBAGE AND REFUSE COLLECTION SERVICE in that portion of Snohomish County described as follows: Commencing at a point where a north-south line tangent to the west shoreline of Ballinger Lake Intersects with the Snohomish-King County line; thence north on said line to its intersection with Bradley Road; thence north on Bradley Road to 76th Ave. W.; thence north on 76th Ave. W. (but not including structures thereon), to U. S. Highway 99; thence north on U. S. Highway 99 (but not including structures thereon) to 200 St. S. W.; thence north on the east side of U.S. Highway 99 to a point 100 feet north of 148 St. S.W.; thence west on this line to Puget Sound; Following Puget Sound northerly to the point where the north city limits of Mukilteo meets Possession Sound; thence easterly and southerly following Mukilteo City limits as of July 1, 1961, to the south boundary of Section 3, T. 28 N., R. 4 E. W. M.; thence east to 40 Ave. W. extended; thence south to boundary of Paine Field; following the north boundary of Paine Field to the east boundary of Paine Field; thence south to a point 100 feet north of 90 St. S. W.; thence east on this line to 12 Ave. W. extended (west boundary of Section 13, T. 28 N., R. 4 E.); thence south on 12 Ave. W. extended to 100 St. S. W.; thence east on 100 St. S. W. (both sides) to Holly Drive; thence south on 9 Ave. W. (but not including 9 Ave. W.) to intersection of U.S. Highway 99 and Broadway Cutoff; thence east on Broadway Cutoff to 8 Ave. W. (north-south line bisecting the western 1/2 of Section 24, T. 28 N., R. 4 E.); thence south on said line to Stockshow Road (112 St. S. W.); thence east on the south side of Stockshow Road to Pacific Northwest Traction right-of-way; thence north on the east side of the right-of-way to Broadway Cutoff; thence north on the Broadway Cutoff and Broadway to the south Everett City limits (as of July 1, 1961); thence following the east and north city limits of Everett (as of July 1, 1961) to Puget Sound; thence north along Puget Sound to the Skagit County line; thence east to the east line boundary of Snohomish County; thence south along the east boundary

(Continued)



WASHINGTON UTILITIES AND TRANSPORTATION COMMISSION

Continuation

of Snohomish County to the south boundary of Snohomish County; thence west along this line to the line common to R. 8 E. and R. 9 E.; thence north to the N. E. corner of Sec. 25, T. 28 N., R. 8 E.; thence west on the north line of said section extended to a point 500 feet west of the N. E. corner of Sec. 25, T. 28 N., R. 6 E.; thence south to the south line of said section; thence west to the N. W. corner of Sec. 35, T. 28 N., R. 6 E.; thence south on the west line of said section extended to 164 St.; thence east to Highway 202; thence southwesterly along said highway to the Snohomish River, thence southeasterly along said river and the Snoqualmie River to a point 100 feet north of 228 St.; thence west along this line to 5 Ave. W.; thence south along 5 Ave. W. but not including 5 Ave. W. to 236 St. S. W. extended; thence west on the north side of 236 St. S. W. to 8 Ave. W.; thence south on 8 Ave. W. to King-Snohomish line; thence west on the county line to the point of beginning.

GARBAGE AND REFUSE COLLECTION SERVICE in King County bounded and described as follows: Commencing at the intersection of N. 85th and Greenwood Ave., thence east on the north side of N. 85th St. to Aurora; thence north on the west side of Aurora to N. 110th St.; thence east on the north side of N. 110th St. to 8th Ave. N. E.; thence north on both sides of 8th Ave. N. E. to E. 145th St.; thence west on the south side of E. 145th St. to 5th Ave. N. E., thence north on the west side of 5th Ave. N. E. to E. 175th St.; thence east on the north side of E. 175th St. to 8th Ave. N. E.; thence north on 8th Ave. N. E. (but not including 8th Ave. N. E.) to 190th St.; thence north on both sides of 8th Ave. N. E. extended to E. 201st St.; thence east on both sides of E. 201st St. extended to the west side of 11th Ave. N. E. extended; thence north on the west side of 11th Ave. N. E. extended to King-Snohomish County line; thence west on the south side of said line to the shore of Puget Sound; thence in a southeasterly direction along Puget Sound to W. 145th St.; thence east on the north side of W. 145th St. to Greenwood Ave.; thence south on the east side of Greenwood Avenue to N. 125th St.; thence east on the north side of N. 125th St. to Aurora; thence south on the east side of Aurora to N. 110th St.; thence west on the south side of N. 110th St. to Phinney Ave.; thence south on both sides of Phinney Ave. to N. 105th St.; thence east on both sides of N. 105th St. to Dayton Ave.; thence south on both sides of Dayton Ave. to N. 100th St.; thence west on the south side of N.

(Continued)



WASHINGTON UTILITIES AND TRANSPORTATION COMMISSION

Continuation

100th St. to Greenwood Ave.; thence south on the east side of Greenwood Ave. to the point of beginning.

THE FOLLOWING AUTHORITY WAS OBTAINED BY TRANSFER OF CERTIFICATE NO. G-117 FROM WASTE MANAGEMENT OF ELLENSBURG, INC., d/b/a WASTE MANAGEMENT OF GREATER WENATCHEE.

GARBAGE AND REFUSE COLLECTION SERVICE In that portion of Chelan County described as follows:

Starting at the mouth of the Wenatchee River; thence northerly along the west bank of the Columbia River to the north line of Section 15, T. 26 N., R. 21 E. W.M. (6 miles north of Entiat); thence west on the north line of said section extended to the northwest corner of Section 13, T. 26 N., R. 19 E. W.M.; thence south on the west line of said section extended to the southwest corner of Section 36, T. 26 N., R. 19 E. W.M.; thence west on the south line of said section extended to the northwest corner of Section 6, T. 25 N., R. 17 E. W.M.; thence south on the west line of said section extended to the southwest corner of Section 6, T. 23 N., R. 17 E. W.M.; thence east on the south line of said section extended to the northeast corner of Section 10, T. 23 N., R. 18 E. W.M.; thence south on the east line of said section extended to the southeast corner of Section 27, T. 22 N., R. 18 E. W.M.; thence northeasterly on a line projected from said section corner to the northeast corner of the northwest 1/4 of Section 24, T. 23 N., R. 19 E. W.M. which point is at or near the Wenatchee River; thence southeasterly along said river to its mouth, the place of beginning, commonly known as the Leavenworth, Dryden-Peshastin, Monitor, Sunnyslope and Entiat-Ardenvoir area.

GARBAGE AND REFUSE COLLECTION SERVICE In that portion of Chelan County described as follows:

Starting at the southeast corner of Section 34, T. 22 N., R. 18 E.; thence west on the south line of said section projected to the Chelan-Kittitas county line; thence northwesterly on said county line to the west line of Section 18, T. 22 N., R. 17 E.; thence north on the west line of said section projected to the south line of Section 6, T. 23 N., R. 17 E.; thence east on the south line of said section projected to the east line of Section 10, T. 23 N., R. 18 E.; thence

(Continued)



WASHINGTON UTILITIES AND TRANSPORTATION COMMISSION

Continuation

south on the east line of said section projected to the southeast corner of Section 34, T. 22 N., R. 18 E., the place of beginning.

Also the area in Chelan County covered by the following townships or portions thereof: T. 26 N., R. 15 E.; T. 26 N., R. 16 E.; T. 26 N., R. 17 E.; T. 26 N., R. 18 E., and T. 27 N., R. 16 E.; T. 27 N., R. 17 E.; T. 27 N., R. 18 E.

THE FOLLOWING AUTHORITY WAS OBTAINED BY TRANSFER OF CERTIFICATE NO. G-80 FROM WASTE MANAGEMENT OF GREATER WENATCHEE, INC.

GARBAGE AND REFUSE COLLECTION SERVICE In Chelan County within the area bounded as follows: Beginning at the mouth of the Wenatchee River; thence southeasterly along the centerline of the Columbia River, (The Chelan-Douglas County line), to the point where it intersects the south line of Section 21, T. 21 N., R. 22 E.; thence west on the south line of said section projected to the point where it intersects with the Chelan-Kittitas County Line; (south line of Section 22, T. 21 N., R. 19 E.); thence following said county line in northwesterly direction to the point where it intersects with the south line of Section 1, T. 21 N., R. 18 E.; thence west on the south line of said section projected to the southwest corner of Section 2, T. 21 N., R. 18 E.; thence north on the west line of said section to the point where it intersects with the northwest corner of Section 35, T. 21 N., R. 18 E.; thence northeasterly on a line projected from said section corner to the northeast corner of the northwest quarter of Section 24, T. 23 N., R. 19 E. W.M., which point is at or near the Wenatchee River; thence southeasterly along said river to its mouth, the place of beginning.

GARBAGE AND REFUSE COLLECTION SERVICE In that portion of Grant County known as Crescent Bar in Sections 19 and 20, T. 20 N., R. 23 E.; and all of Douglas County except the following described areas:

Beginning at the northeast corner of Section 1, T. 29 N., R. 26 E.; thence west along the north line of said Section 1 extended to the centerline of the Columbia River (also the Okanogan-Douglas County line); thence southerly, westerly, northerly, then southerly again along the centerline of the Columbia River to its intersection with the south line of Section 13, T. 28 N., R. 23 E.; thence east along the south line of said Section 13 extended to the southeast corner of

(Continued)



WASHINGTON UTILITIES AND TRANSPORTATION COMMISSION

Continuation

Section 13, T. 28 N., R. 26 E.; thence north along the east line of said Section 13 extended to the northeast corner of Section 1, T. 29 N., R. 26 E., the point of beginning.

And further excluding the following area:

Beginning at the point of intersection of the north line of Section 2, T. 29 N., R. 30 E. and the centerline of the Columbia River (Douglas-Okanogan County line); thence west along said north line extended to the northwest corner of Section 6, T. 29 N., R. 30 E.; thence south along the west line of said Section 6 extended to the southwest corner of Section 31, T. 29 N., R. 30 E.; thence east along the south line of said Section 31 extended to the centerline of the Columbia River (Douglas-Okanogan County line); thence northerly along the centerline of the Columbia River to its intersection with the north line of Section 2, T. 29 N., R. 30 E.; the point of beginning.

THE FOLLOWING AUTHORITY WAS OBTAINED BY TRANSFER OF CERTIFICATE NO. G-67 FROM WASHINGTON DISPOSAL CO., INC.

GARBAGE COLLECTION SERVICE in that portion of King County described as follows:

Commencing at the intersection of the south city limits of the City of Seattle and the intersection of said city limits with Lake Washington; thence southerly along the shores of Lake Washington to the City of Renton City limits; thence along the westerly boundary of the city limits of the City of Renton to Renton Avenue; thence northwesterly along the northerly side of Renton Avenue to 76th Avenue South to South 125th Street, thence east to 77th Avenue South; thence north along the east side of 77th Avenue South to South 120th Street; thence along the north side of South 120th Street to 76th Avenue South; thence north on 76th Avenue South (east side only) to 116th Street South; thence west on 116th Street South (no service between 116th Street South and Cornell Avenue); thence north along the eastside of Cornell Avenue to Seattle City Limits; thence easterly along said city limits to the east boundary thereof, adjacent to Lake Ridge Addition; thence northerly along said city limits to South 112th Street extended; thence westerly along said city limits to 68th Avenue South extended; thence northerly along said city limits to Ryan Street extended; thence easterly along

(Continued)



WASHINGTON UTILITIES AND TRANSPORTATION COMMISSION

Continuation

said city limits to the point of beginning, from the described territory to dumps in King County.

THE FOLLOWING AUTHORITY WAS OBTAINED BY TRANSFER OF CERTIFICATE NO. G-81 FROM WASTE MANAGEMENT OF KENNEWICK, INC.

GARBAGE AND REFUSE COLLECTION SERVICE in Benton County described as follows: Beginning at the southeast corner of Section 9, T. 8 N., R. 26 E.; thence west along the south line of said Section 9, projected to the southwest corner of Section 7, T. 8 N., R. 24 E.; thence north along the west line of said Section 7 and the Yakima-Benton County line to the northwest corner of Section 6, T. 9 N., R. 24 E.; thence east along the north line of said Section 6 extended to the northeast corner of Section 1, T. 9 N., R. 25 E.; thence south along the east line of said Section 1 extended to the southeast corner of Section 24, T. 9 N., R. 25 E.; thence east along the south line of said Section 24 projected to the northeast corner of Section 28, T. 9 N., R. 26 E.; thence south along the east line of said Section 28 extended to the southeast corner of Section 9, T. 8 N., R. 26 E.; the place of beginning.

THE FOLLOWING AUTHORITY WAS OBTAINED BY TRANSFER OF CERTIFICATE NO. G-135 FROM RICHARD D. HARRIS.

GARBAGE AND REFUSE COLLECTION SERVICE in the Town of Concrete, Skagit County, Washington, using as a boundary the corporate limits as of March 15, 1965.

THE FOLLOWING AUTHORITY WAS OBTAINED BY TRANSFER OF CERTIFICATE NO. G-156 FROM JOHN W. GILLINGHAM, JR.

GARBAGE AND REFUSE COLLECTION SERVICE in that portion of Spokane County described as follows: Starting at the southwest corner of Section 31, T. 24 N., R. 40 E. (also the Lincoln-Spokane County line); thence North along the west line of said Section 31 and the Lincoln-Spokane County line to the northwest corner of Section 6, T. 25 N., R. 40 E.; thence East along the north line of said Section 6 extended to the southwest corner of Section 35, T. 26 N., R. 41 E.; thence North along the west line of said Section 35 to the northwest corner of said Section 35; thence East along the north line of said Section 35 extended to the

(Continued)



WASHINGTON UTILITIES AND TRANSPORTATION COMMISSION

Continuation

centerline of the Spokane River; thence South along the centerline of the Spokane River to the north-south centerline of Section 14, T. 25 N., R. 42 E.; thence South along said centerline (The Spokane City limits) to the north line of Section 2, T. 24 N., R. 42 E.; thence East along the north line of said Section 2 extended to the northeast corner of Section 5, T. 24 N., R. 43 E.; thence South along the east line of said Section 5 extended to the southeast corner of Section 32, T. 22 N., R. 43 E.; thence West along the south line of said Section 32 extended to the southwest corner of Section 34, T. 22 N., R. 40 E.; thence North along the west line of said Section 34 extended to the southeast corner of Section 33, T. 24 N., R. 40 E.; thence West along the south line of said Section 33 extended to the southwest corner of Section 31, T. 24 N., R. 40 E., and the Lincoln-Spokane County line, the place of beginning.

THE FOLLOWING AUTHORITY WAS OBTAINED BY TRANSFER OF CERTIFICATE NO. G-91 FROM STANWOOD CAMANO DISPOSAL, INC.

GARBAGE COLLECTION SERVICE on Camano Island, Island County; and from within the area described as follows in Snohomish County to dumps in Snohomish County; Starting at the shore line of Skagit Bay where it meets the Snohomish-Island County Line; thence north along said shore line to the north line of Section 1, T. 32 N., R. 3 E.; thence easterly along the north line of said Section extended to the northeast corner of Section 2, T. 32 N., R. 4 E.; thence south along the east line of said section extended to the southeast corner of Section 11, T. 31 N., R. 4 E.; thence west on the south line of said section extended to the shore line of Port Susan; thence northerly along said shore line to the point where it intersects with the Snohomish-Island County Line; thence northerly along said line to the place of beginning.

THE FOLLOWING AUTHORITY WAS OBTAINED BY TRANSFER OF CERTIFICATE NO. G-73 FROM ENVIRONMENTAL WASTE OF SKAGIT COUNTY, INC.

GARBAGE AND REFUSE COLLECTION SERVICE In all Skagit County (Excluding: Service in the Cities of Mount Vernon, Burlington, Sedro Woolley and Anacortes is limited to "drop-off box" service only; excluding Guemes Island; and excluding the Town of Concrete, Skagit County, Washington, using as a boundary the corporate limits as of March 15, 1965).

(Continued)



WASHINGTON UTILITIES AND TRANSPORTATION COMMISSION

Continuation

GARBAGE AND REFUSE COLLECTION SERVICE on Guemes Island in Skagit County.

THE FOLLOWING AUTHORITY WAS OBTAINED BY TRANSFER OF CERTIFICATE NO. G-16 FROM NICK RAFFO GARBAGE CO., INC.

GARBAGE COLLECTION SERVICE in that portion of King County described as follows: Beginning at a point where 16th Ave. South intersects the south and west bank of the Duwamish Waterway; thence southeasterly along the Western bank of the Duwamish Waterway to a point of intersection with 30th Ave. South extended at a point immediately north of West Duwamish; thence south on 30th Ave. extended to Marginal Way which is also Primary State Highway No. 1; thence in a southerly direction along Marginal Way to the intersection of Pacific Highway south and 160th Street; thence in an easterly and southerly direction along the city limits of the City of Sea-Tac to a point where the City Limit intersects for the second time the W. R/W line of Interstate Hwy #5; thence south on said W. R/W line to S. 176th St.; thence west on S. 176th St. (north side only) to Military Road; thence south on Military Road (west side only) to S. 188th St.; thence west on S. 188th St. (north side only) to PSH-1; thence south on PSH-1 (west side only) to S. 192nd St.; thence west on S. 192nd St. (north side only) to 1st Ave. S.; thence north on 1st Ave. South to a point where it intersects with the northerly city limits of Normandy Park at a point where 1st Ave. S. intersects with S.W. 168th St.; thence in a westerly direction along the north city limit line of Normandy Park to a point where said city limit line intersects with Sylvester Rd.; thence in a northeasterly direction on Sylvester Road serving the southeasterly side thereof to S. W. 160th Street; thence east on S. W. 160th and So. 160th Streets serving the south side thereof to Des Moines Way; thence north on Des Moines Way serving the east side thereof to S. 156th Street; thence west on S. 156th and S. W. 156th Street serving the north side thereof to Ambaum Blvd.; thence north on Ambaum Blvd. serving the east side thereof to S. W. 152nd Street; thence west on S.W. 152nd Street to Puget Sound; thence northerly along Puget Sound to its intersection with S.W. 134th Street extended to Puget Sound; thence east along said extension and S. W. 134th Street serving the south side thereof to its intersection with 12th Ave. S.W.; thence north on 12th Ave. S.W. serving the east side thereof to its intersection with S.W. 132nd St.; thence east on S.W. 132nd Street serving the south side thereof to its

(Continued)



WASHINGTON UTILITIES AND TRANSPORTATION COMMISSION

Continuation

intersection with 8th Ave. S.W.; thence north on 8th Ave. S.W. serving the east side thereof to its intersection with S.W. 130th Street; thence east on S.W. 130th Street serving the south side thereof to its intersection with 4th Ave. S.W.; thence north on 4th Ave. S.W. serving the east side thereof to its intersection with S.W. Roxbury; thence east on S.W. Roxbury to 1st Ave. South; thence north on 1st Ave. South to Barton Street extended; thence east on Barton Street extended to 7th Ave. South; thence south on 7th Ave. South extended to Cambridge Street; thence east on Cambridge Street to 12th Ave. South; thence north on 12th Ave. South to Director Street; thence east on Director Street extended to the west bank of the Duwamish Waterway; thence northward and westward along the present city limits of the City of Seattle to a point where it intersects the South and west bank of the Duwamish Waterway; thence in a southerly direction following the south and westbank of the Duwamish Waterway to a point where the Seattle city limits once again intersects the bank, the point of beginning. Also in that portion of King County described as follows: Starting at the point where SSH-1V intersects with the Pierce-King County lines; thence northwesterly along said county line to the shoreline of Puget Sound; thence following such shoreline in an easterly direction to the point where it intersects with the North-South centerline of Section 1, T. 21 N., R. 3 E.; thence south on said line projected to Dumas Road; thence south on Dumas Road to SSH-1V; thence following SSH-1V westerly to the King-Pierce County line, the point of beginning. (Including both sides of SSH-1V).

THE ABOVE AUTHORITY EXCLUDES SERVICE TO THE FOLLOWING TERRITORY:

GARBAGE COLLECTION SERVICE in that portion of Tukwila described as follows: Beginning at a point in Section 22, Township 23 N, Range 4 E where Military Road South intersects the west right of way of Pacific Highway South; thence north on the center line of Military Road south to the north right of way of south 128th Street; Thence east on said line to a point where that line intersects the southeast corner of the property immediately adjacent to the west right of way for Pacific Highway South; thence northerly, along those westerly boundaries of all properties boarding on the west right of way of Pacific Highway South, to a point where a property line intersects south 120th Street south; thence northeasterly along the west right of way of Pacific Highway South to the center of the Duwamish Waterway; thence easterly to the

(Continued)



WASHINGTON UTILITIES AND TRANSPORTATION COMMISSION

Continuation

east right of way of Pacific Highway South; thence southerly along the east right of way to a point due east of the point of beginning thence west across Pacific Highway South to the point of beginning. The above area is commonly know as the Cascade View Annexation Area.

WHERE THE BOUNDARIES OF THIS PERMIT ARE DESCRIBED BY STREETS, AVENUES, OR OTHER ROADWAYS, SERVICE IS AUTHORIZED TO CUSTOMERS ON EITHER OR BOTH SIDES OF THE STREETS OR ROADWAYS USED, UNLESS OTHERWISE NOTED.

THE FOLLOWING AUTHORITY WAS OBTAINED BY TRANSFER OF CERTIFICATE NO. G-35 FROM FEDERAL WAY DISPOSAL CO., INC.

GARBAGE COLLECTION SERVICE from that portion of King and Pierce Counties described as follows: Starting at the point where 1st Avenue South intersects with the shore line of Puget Sound; thence south on 1st Avenue South to South 292nd Street projected; thence east on South 292nd Street projected to 8th Avenue South projected; thence north on 8th Avenue South projected to South 288th Street projected; thence east on South 288th Street projected to 12th Avenue South; thence north on 12th Avenue South projected to South 282nd Street projected; thence east on South 282nd Street projected to Military Road; thence south on Military Road to intersection with South 304th Street (North Steel Lake Road); thence west on South 304th Street extended to SR-99; thence south on SR-99 to the intersection with the King-Pierce County Line; thence northwesterly on King-Pierce County Line to the intersection with east quarter section line of Sec. 25, T. 21 N., R. 3 E.; thence south on said quarter section line to south quarter section line of Sec. 25; thence west on south quarter section line to the west quarter section line of Sec. 26, T. 21 N., R. 3 E.; thence north on said quarter section line to the 1/2 section line of Sec. 26, T. 21 N., R. 3 E.; thence west on said 1/2 section line to intersection with the west line of Sec. 26, T. 21 N., R. 3 E.; thence north along said section line to northwest corner of Sec. 23, T. 21 N., R. 3 E.; thence east along north line of Sec. 23 to intersection with King-Pierce County Line; thence northwesterly along said county line to intersection with SR-509 (Dash Point Road); thence easterly along SR-509 (excluding both sides thereof) to intersection with the centerline of Sec. 12, T. 21 N., R. 3 E.; thence north along centerline of Sections 12 and 1, T. 21 N., R. 3 E., to intersection with shore line of Puget Sound; thence

(Continued)



WASHINGTON UTILITIES AND TRANSPORTATION COMMISSION

Continuation

northeasterly along said shore line to intersection with 1st Avenue South, the place of beginning.

THE FOLLOWING AUTHORITY WAS OBTAINED BY TRANSFER FROM G-12:

GARBAGE COLLECTION SERVICE in that portion of the City of Federal Way (2-2-1990) Beginning at the point where S.R. 99 intersects the King, Pierce County Line; thence north along the centerline of S.R. 99 to the intersection of S. 304th St. thence east along the centerline of S. 304 to military road; thence north along the centerline of military road to S. 282nd St., projected; thence west along S. 282nd St. projected to a point where it intersects with the city limits of Federal Way; thence northerly, easterly, and southerly, along the city limits of Federal Way to a point where the city limits intersects the King, Pierce County line; thence westerly along the city limit line and the King, Pierce County line to S.R. 99, the point of beginning.

THE FOLLOWING AUTHORITY WAS OBTAINED BY TRANSFER OF CERTIFICATE NO. G-185 FROM RST DISPOSAL CO., INC.

GARBAGE COLLECTION SERVICE from that portion of King County described as follows: Starting at the point where So. 304th Street intersects with SH-99 (Pacific Highway); thence East on the South Side of So. 304th Street extended to the centerline of Sec. 11, T. 21 N., R. 4 E.; thence south on centerline of Sections 11 and 14, T. 21 N., R. 4 E., to Peasley Canyon Road; thence easterly on Peasley Canyon Road to the intersection with 60th Ave. So.; thence north along said Avenue to the intersection with Main St. West; thence east along said street to "A" Street S.E. (Auburn-Summer Highway), thence south on said highway to the King-Pierce County Line; thence west on said county line to SH-99; thence north on SH-99 to S. 304th St., the place of beginning.

GARBAGE AND REFUSE COLLECTION SERVICE within the city limits of The City of Kent as of January 1, 1987.

THE FOLLOWING AUTHORITY WAS OBTAINED BY TRANSFER FROM G-126, STANDING IN THE NAME OF SNO-KING GARBAGE CO., INC.

RUBBISH COLLECTION SERVICE, not requiring the use of any dump truck in that portion of King County described as follows:

(Continued)



WASHINGTON UTILITIES AND TRANSPORTATION COMMISSION

Continuation

Commencing at the intersection of State Highway 518 and Pacific Highway South; thence south along the centerline of Pacific Highway South to its intersection with S. 160th Street; thence in a easterly and southerly direction along the City Limits of the City of Sea-Tac to a point where the City Limit intersects for the second time the W. R/W line of Interstate Hwy #5; thence south on said w. R/W line to its intersection with S. 188th Street; thence southerly, easterly, and northerly along the Tukwila City Limits to its intersection with 68th Avenue South; and thence southerly along 68th Avenue South (also known as West Valley Highway and State Highway 181) to its intersection with the King County - Pierce County line; thence westerly along said county line to its intersection with the east shore of Puget Sound; thence northerly along said shore line to its intersection with S.W. 148th Street extended; thence easterly along S.W. 148th Street extended and State Highway 518 to its intersection with Pacific Highway South, the point of beginning.

ALL THE AUTHORITY OBTAINED BY A PORTION TRANSFER OF CERTIFICATE NO. G-63 STANDING IN THE NAME OF RAINIER DISPOSAL CO., INC., D/B/A RAINIER DISPOSAL UNDER AUTHORITY OF M. V. G. NO. 1444 DUPLICATES AUTHORITY GRANTED BY M. V. G. NO. 1402 DATED JULY 28, 1989, AND IS NOT SEPARATELY STATED IN THIS CERTIFICATE.

THE FOLLOWING AUTHORITY WAS OBTAINED BY A PORTION TRANSFER OF CERTIFICATE NO. G-126, STANDING IN THE NAME OF SNO-KING GARBAGE CO., INC., UNDER ORDER M. V. G. NO. 1444, A PORTION OF WHICH IS DELETED TO AVOID DUPLICATING AUTHORITY GRANTED BY M. V. G. NO. 1402 DATED JULY 28, 1989.

RUBBISH COLLECTION SERVICE, not requiring the use of a dump truck in that portion of King County described as follows: Starting at the intersection of South 208th Street and 92nd Avenue South; thence east along South 208th Street to it's intersection with 116th Avenue South; thence south along 116th Avenue South to it's intersection with the East City limits of Kent; thence west and north following the city limits of Kent to the intersection of South 208th Street and 92nd Avenue South, the place of beginning.

Starting at the intersection of S.E. 240th Street and it's intersection with 116th Avenue S.E., thence west, south and east following the city

(Continued)



WASHINGTON UTILITIES AND TRANSPORTATION COMMISSION

Continuation

limits of Kent to 116th Avenue S.E., thence north along 116th Avenue S.E. to its intersection with S.E. 240th Street, the place of beginning.

Starting at 116th Avenue S.E. and it's intersection with S.R. 516 (also known as Kent-Kangley Road), thence west and south following the city limits of Kent to it's intersection with South 277th Street, thence east along South 277th Street to it's intersection with 116th Avenue S.E. extended, thence north along 116th Avenue S.E. extended to it's intersection with S.R. 516 (also known as Kent-Kangley Road), the place of beginning.

THE FOLLOWING AUTHORITY WAS OBTAINED BY TRANSFER OF CERTIFICATE NO. G-1 FROM VALLEY GARBAGE SERVICE, INC.

GARBAGE AND REFUSE COLLECTION SERVICE: In that portion of Spokane County as follows: Starting at the Northeast corner of Section 30, T. 26 N., R. 46 E., thence south along the east line of said Section 30 (also the Washington-Idaho State line) to the Southeast corner of the north half of Section 31, T. 25 N., R. 46 E.; thence west along the south line of the north half of said Section 31 to the east line of Section 36, T. 25 N., R. 44 E.; thence south along the east line of said Section 36 to the Southeast corner of Section 12, T. 24 N., R. 44 E.; thence west along the south line of said Section 12, north along the west line of said Section 12 to the south line of the north half of Section 11, T. 24 N., R. 44 E.; thence west along the said south line to the east line of Section 9, T. 24 N., R. 44 E.; thence south along the east line of said Section 9 to the Southeast corner of Section 16, T. 24 N., R. 44 E.; thence west along the south line of said Section 16 to the Southwest corner of Section 17, T. 24 N., R. 44 E.; thence north along the west line of said Section 17 to the Southeast corner of Section 7, T. 24 N., R. 44 E.; thence west along the south line of said Section 7 to the Northeast corner of Section 13, T. 24 N., R. 43 E.; thence south along the east line of said Section 13 to the Southeast corner of Section 36, T. 24 N., R. 43 E.; thence west along the south line of said Section 36 to the Southwest corner of Section 33, T. 24 N., R. 43 E.; thence north along the west line of said Section 33 to the Southeast corner of Section 5, T. 24 N., R. 43 E.; thence west along the south line of said Section 5 to the Southwest corner of the east half of Section 5, T. 24 N., R. 43 E.; thence north along the west

(Continued)



WASHINGTON UTILITIES AND TRANSPORTATION COMMISSION

Continuation

line of the east half of said Section 5 to the north line of Section 5, T. 24 N., R. 43 E.; thence east along the north line of Said Section 5 to the Southwest corner of Section 35, T. 25 N., R. 43 E.; thence north along the west line of said Section 35 to the Northwest corner of the south half of Section 35, T. 26 N., R. 43 E.; thence east along the north line of the south half of said Section 35 to the west line of Section 31, T. 26 N., R. 44 E.; thence north along the west line of said Section 31 to the Northwest corner of the south half of Section 30, T. 26 N., R. 44 E.; thence east along the north line of the south half of said Section 30 to the west line of Section 26, T. 26 N., R. 45 E.; thence north along the west line of said Section 26 to the Northwest corner of Section 26, T. 26 N., R. 45 E.; thence east along the north line of said Section 26 to the Northeast corner of Section 30, T. 26 N., R. 46 E.; the place of beginning.

Excluding service in containers of twenty (20) cubic yard capacity or over in that portion of the above described area as follows: Beginning at the northeast corner of Section 30, T. 26 N., R. 46 E., thence south along the east line of said section (also the Washington- Idaho State line) to the southeast corner of the north half of Section 31, T. 25 N., R. 46 E.; thence west along the south line of the north half of said Section 31 to the west line of Section 31, T. 25 N., R. 45 E.; thence north along the west line of said Section 31 to the northwest corner of said Section 31, T. 25 N., R. 45 E.; thence east along the north line of said Section 31 to the northwest corner of Section 31, T. 25 N., R. 46 E.; thence north along the west line of said Section 31 to the northeast corner of the half section line of Section 36, T. 26 N., R. 45 E.; thence west along the south line of the north half of said Section 36 to the west line of Section 35, T. 26 N., R. 45 E.; thence north along the west line of said Section 35 to the northwest corner of Section 26, T. 26 N., R. 45 E.; thence east along the north line of said Section 26 to the northeast corner of Section 30, T. 26 N., R. 46 E., the point of beginning. Also: Beginning at the Southeast corner of Section 36, T. 26 N., R. 43 E., thence west along the south line of said Section 36 to the Southwest corner of Section 35, T. 26 N., R. 43 E.; thence north along the west line of said Section 35 to the Northwest corner of the south half of said Section 35; thence east along the north line of the south half of Section 35 to the Northeast corner of the south half of Section 36, T. 26 N., R. 43 E.; thence

(Continued)



WASHINGTON UTILITIES AND TRANSPORTATION COMMISSION

Continuation

south along the east line of said Section 36 to the Southeast corner of said Section 36, the point of beginning.

GARBAGE COLLECTION SERVICE (excluding service in containers of twenty (20) cubic yard capacity or over) within the corporate city limits of Spokane as of September 1, 1962, PROVIDED: Service permitted in Spokane does not authorize the duplication of or any encroachment on services rendered by the City of Spokane or contracted for by it.

THE FOLLOWING AUTHORITY WAS OBTAINED BY TRANSFER OF CERTIFICATE NO. G-103 FROM OLSON-S SANITATION SERVICE, INC.

THIS CERTIFICATE SUBJECT TO MORTGAGE IN FAVOR OF UNITED SECURITY BANK AS PARTIAL SECURITY FOR A PROMISSORY NOTE IN THE PRINCIPAL AMOUNT OF \$250,000; PETITION GRANTED ON 6-28-95 PER TG-950483.

GARBAGE AND REFUSE COLLECTION SERVICE limited to containers and drop boxes of two (2) yard capacity and more, in Stevens County EXCLUDING:

1. That portion of Stevens County described as follows: Beginning at the intersection of the Stevens-Spokane County line and the west line of Section 30, T. 28 N., R. 41 E., extended; thence north along said west line to the N.W. corner of said Section 30; thence east along the north line of said Section 30 extended to the Stevens-Spokane County line; thence south and west along said county line to the intersection of the west line of Section 30, T. 28 N., R. 41 E., extended; the point of beginning.
2. That portion of Stevens County described as follows: Beginning at the intersection of the centerline of the Kettle River and the north line of Section 2, T. 40 N., R. 36 E.; also the Stevens- Ferry County line; thence south along the said county line and the centerline of the Kettle River to the intersection of the south line of Section 21, T. 37 N., R. 37 E.; thence east along the south line of said Section 21 extended to the S.E. corner of Section 21, T. 37 N., R. 41 E.; thence north along the east line of said Section 21 extended to the county line, also the United States-Canadian border; thence west along said border line to the centerline of the Kettle River; the point of beginning.

(Continued)



WASHINGTON UTILITIES AND TRANSPORTATION COMMISSION

Continuation

GARBAGE AND REFUSE COLLECTION SERVICE in that portion of Stevens County described as follows: Beginning at the intersection of the south line of Section 20, T. 28 N., R. 42 E., and the Stevens-Spokane County line; thence west along said south line of said Section 20 extended to the S.E. corner of Section 24, T. 28 N., R. 40 E.; thence south along the extended east line of said Section 24 to the Stevens-Spokane County line; thence west along said county line to its intersection with the west line of Section 14, T. 27 N., R. 39 E.; thence north along the west line of said Section 14 extended to the N.W. corner of Section 23, T. 29 N., R. 39 E.; thence east along the north line of said Section 23 extended to the S.W. corner of Section 14, T. 29 N., R. 40 E.; thence north along the west line of said Section 14 extended to the N.W. corner of Section 2, T. 29 N., R. 40 E.; thence west along the extended north line of said Section 2 to the S.W. corner of Section 33, T. 30 N., R. 40 E.; thence north along the west line of said Section 33 extended to the S.E. corner of Section 20, T. 31 N., R. 40 E.; thence west along the south line of said Section 20 to its S.W. corner; thence north along the west line of said Section 20 extended to the N.W. corner of Section 29, T. 32 N., R. 40 E.; thence east along the north line of said Section 29 to the S.W. corner of Section 21, T. 32 N., R. 40 E.; thence north along the west line of said Section 21 extended to the N.W. corner of Section 9, T. 32 N., R. 40 E.; thence west along the extended north line of said Section 9 to the S.W. corner of Section 3, T. 32 N., R. 39 E.; thence north along the west line of said Section 3 extended to the southeast corner of Section 21, T. 34 N., R. 39 E.; thence west along the south line of said Section 21 to the southwest corner of said Section 21; thence north along the west line of said Section 21 extended to the southeast corner of Section 5, T. 34 N., R. 39 E.; thence west along the south line of said Section 5 extended, to the southwest corner of Section 6, T. 34 N., R. 39 E.; thence north along the west line of said Section 6, extended to the southeast corner of Section 36, T. 36 N., R. 38 E.; thence west along the south line of said Section 36 extended to the centerline of Lake Roosevelt, (Stevens-Ferry County Line), thence north along the Stevens-Ferry County Line to its intersection with the south line of Section 11, T. 36 N., R. 37 E.; thence east along the south line of said Section 11 extended to the N.E. corner of Section 13, T. 36 N., R. 39 E.; thence south along the east line of said Section 13 extended to the northwest corner of Section 6, T. 33 N., R. 40 E.; thence east along the north line of said Section 6 extended to the N.E. corner of Section 3, T. 33 N., R. 40 E.;

(Continued)



WASHINGTON UTILITIES AND TRANSPORTATION COMMISSION

Continuation

thence south along the east line of said Section 3 extended to the S.E. corner of Section 3, T. 32 N., R. 40 E.; thence east along the extended south line of said Section 3 to the N.E. corner of Section 9, T. 32 N., R. 41 E.; thence south along the east line of said Section 9 extended to the N.W. corner of Section 3, T. 30 N., R. 41 E.; thence east along the north line of said Section 3 extended to the N.E. corner of Section 1, T. 30 N., R. 41 E.; thence south along the east line of said Section 1 extended to the S.E. corner of Section 13, T. 30 N., R. 41 E.; thence west along the south line of said Section 13 extended to the N.E. corner of Section 22, T. 30 N., R. 41 E.; thence south along the east line of said Section 22 to the S.E. corner of said Section 22; thence east along the extended south line of said Section 22 to the N.E. corner of Section 26, T. 30 N., R. 41 E.; thence south along the east line of said Section 26 extended to the N.W. corner of Section 1, T. 29 N., R. 41 E.; thence east along the north line of said Section 1 extended to the Stevens- Spokane County line; thence south along said county line to the south line of Section 20, T. 28 N., R. 42 E.; and the point of beginning.

The following authority was obtained by a portion transfer from Cert. No. G-39, standing in the name of Metropolitan Services Corporation per M.V.G. No. 1007, dated 1-16-80:

GARBAGE COLLECTION SERVICE in Spokane County described as follows: Beginning at the S.E. corner of Section 36, T. 29 N., R. 44 E.; thence west along the south line of said Section 36 extended to the S.E. corner of Section 34, T. 29 N., R. 43 E.; thence north along the east line of said Section 34 to the N.E. corner of said Section 34; thence west along the north line of said Section 34 to the N.W. corner of said Section 34; thence south along the west line of said Section 34 to the S.W. corner of said Section 34, T. 29 N., R. 43 E.; thence west along the extended south line of said Section 34 to the S.E. corner of Section 35, T. 29 N., R. 42 E.; thence north along the east line of said Section 35 to the N.E. corner of said Section 35; thence west along the north line of Section 35 extended to the N.E. corner of Section 33, T. 29 N., R. 42 E.; thence south along the east line of said Section 33 to the S.E. corner of said Section 33; thence west along the south line of said Section 33 extended to the S.W. corner of Section 32, T. 29 N., R. 42 E.; (also the Stevens-Spokane County line); thence north along the west line of said Section 32 and the

(Continued)



WASHINGTON UTILITIES AND TRANSPORTATION COMMISSION

Continuation

Stevens-Spokane County line to the N.W. corner of Section 5, T. 29 N., R. 42 E.; thence east along the north line of said Section 5 extended to the N.E. corner of Section 1, T. 29 N., R. 44 E.; thence south along the east line of said Section 1 extended to the S.E. corner of Section 36, T. 29 N., R. 44 E., the place of beginning.

GARBAGE AND REFUSE COLLECTION SERVICE in that portion of Stevens County described as follows: Beginning at the N.W. corner of Section 23, T. 29 N., R. 39 E.; thence east along the north line of said Section 23 extended to the S.W. corner of Section 14, T. 29 N., R. 40 E.; thence north along the west line of said Section 14 extended to the N.W. corner of Section 2, T. 29 N., R. 40 E.; thence west along the extended north line of said Section 2, to the S.W. corner of Section 33, T. 30 N., R. 40 E.; thence north along the west line of said Section 33 extended to the S.E. corner of Section 20, T. 31 N., R. 40 E.; thence west along the south line of said Section 20 to its S.W. corner; thence north along the west line of said Section 20 extended to the N.W. corner of Section 29, T. 32 N., R. 40 E.; thence east along the north line of said Section 29 to the S.W. corner of Section 21, T. 32 N., R. 40 E.; thence north along the west line of said Section 21 extended to the N.W. corner of Section 9, T. 32 N., R. 40 E.; thence west along the extended north line of said Section 9 to the S.W. corner of Section 3, T. 32 N., R. 39 E.; thence north along the west line of said Section 3 extended to the S.E. corner of Section 21, T. 34 N., R. 39 E.; thence west along the south line of said Section 21 to the S.W. corner of said Section 21; thence north along the west line of said Section 21 extended to the S.E. corner of Section 5, T. 34 N., R. 39 E.; thence west along the south line of said Section 5 extended, to the S.W. corner of Section 6, T. 34 N., R. 39 E.; thence north along the west line of said Section 6, extended to the S.E. corner of Section 36, T. 36 N., R. 38 E.; thence west along the south line of Section 36 to N.W. corner of Section 4, T. 35 N., R. 38 E.; thence south along the west line of said Section 4, to the S.W. corner of Section 33, T. 32 N., R. 38 E.; thence east along the south line of said Section 33 to the S.E. corner of Section 34, T. 32 N., R. 39 E.; thence south along the east line extended of said Section 34, to the S.W. corner of Section 14, T. 29 N., R. 39 E., or to the point of beginning.

GARBAGE AND REFUSE COLLECTION SERVICE in that portion of Stevens County described as follows: Beginning at the south line of Section 11, T. 36

(Continued)



WASHINGTON UTILITIES AND TRANSPORTATION COMMISSION

Continuation

N., R. 37 E., where it intersects with the Columbia River (Stevens-Ferry County Line); thence east along the south line of said Section 11 extended to the N.E. corner of Section 13, T. 36 N., R. 39 E.; thence south along the east line of said Section 13 extended to the N.W. corner of Section 6, T. 33 N., R. 40 E.; thence east along the north line of said Section 6 extended to the N.E. corner of Section 3, T. 33 N., R. 40 E.; thence south along the east line of said Section 3 extended to the S.E. corner of Section 3, T. 32 N., R. 40 E.; thence east along the extended south line of said Section 3 to the N.E. corner of Section 9, T. 32 N., R. 41 E.; thence south along the east line of said Section 9 extended to the N.W. corner of Section 3, T. 30 N., R. 41 E.; thence east along the north line of said Section 3 extended to the N.E. corner of Section 1, T. 30 N., R. 41 E.; thence south along the east line of said Section 1 extended to the S.E. corner of Section 13, T. 30 N., R. 41 E.; thence west along the south line of said Section 13 extended to the N.E. corner of Section 22, T. 30 N., R. 41 E.; thence south along the east line of said Section 22 to the S.E. corner of said Section 22; thence east along the extended south line of said Section 22 to the N.E. corner of Section 26, T. 30 N., R. 41 E.; thence south along the east line of said Section 26 extended to the N.W. corner of Section 1, T. 20 N., R. 41 E.; thence east along the north line of said Section 1 extended to the S.E. corner of Section 33, T. 30 N., R. 42 E.; thence north along east line extended of said Section 33, to the N.E. corner of Section 4, T. 31 N., R. 42 E.; thence west along the north line extended of said Section 4 to the S.W. corner of Section 31, T. 32 N., R. 42 E.; thence north along west line extended of said Section 31 to the N.E. corner of Section 25, T. 33 N., R. 41 E.; thence west along the north line of said Section 25 to the N.W. corner of Section 30, T. 33 N., R. 41 E.; thence north along the west line extended of Section 30 to the N.E. corner of Section 1, T. 36 N., R. 40 E.; thence west along the north line extended of said Section 1, to the N.W. corner of Section 6, T. 36 N., R. 40 E.; thence north along the west line extended of said Section 6, to the N.E. corner of Section 1, T. 37 N., R. 39 E.; thence west along the north line extended of said Section 1, to the Kettle River (Stevens-Ferry County Line); thence south on the center line of Kettle River (Stevens-Ferry County Line), to the Columbia River to the south line of Section 11, T. 36 N., R. 37 E., or the point of beginning.

(Continued)



WASHINGTON UTILITIES AND TRANSPORTATION COMMISSION

Continuation

THE FOLLOWING AUTHORITY WAS OBTAINED BY TRANSFER FROM CERTIFICATE NO. G-12:

GARBAGE AND RUBBISH COLLECTION SERVICE in that portion of King County described as follows: starting at the intersection of NE 199th St. and 84th Ave. NE; then east on NE 199th St. to its intersection with 90th Ave. NE; then north on 90th Ave. NE to its intersection with NE 200th St.; then west on NE 200th St. to its intersection with 88th Ave. NE; then north on 88th Ave. NE to its intersection with NE 202nd St.; then east on NE 202nd St. to its intersection with 90th Ave. NE; then north on 90th Ave. NE to its intersection with NE 205th St. (also the King-Snohomish County line); then west on NE 205th St. to its intersection with 84th Ave. NE (also the west range line of T26N, R5E); then south on 84th Ave. NE to its intersection with NE 199th St., the point of beginning.

Also: Starting at the intersection of 84th Ave. NE and NE 180th St.; then east on NE 180th St. to its intersection with 88th Ave. NE; then north on 88th Ave. NE to its intersection with NE 181st St.; then east on NE 181st St. to its intersection with 90th Pl. NE; then north on 90th Pl. NE to its intersection with NE 185th St.; then west on NE 185th St. to its intersection with 88th Ave. NE; then north on 88th Ave. NE to its intersection with 192nd Pl. NE; then west on 192nd Pl. NE to its intersection with 84th Ave. NE (also the west range line of T26N, R5E); then south on 84th Ave. NE to its intersection with NE 180th St., the point of beginning.

Also: Starting at the intersection of NE Bothell Wy. and 84th Ave. NE; then east on NE Bothell Wy. to its intersection with 91st Ave. NE; then north on 91st Ave. NE to its intersection with NE 172nd St.; then east on NE 172nd St. to its intersection with 92nd Ave. NE; then north on 92nd Ave. NE to its intersection with NE 173rd St.; then east on NE 173rd St. to its intersection with 95th Ave. NE; then north on 95th Ave. NE to 173rd Pl. NE; then west on 173rd Pl. NE to its intersection with 93rd Pl. NE; then north on 93rd Pl. NE to its intersection with NE 175th St.; then west on NE 175th St. to its intersection with 93rd Ave. NE; then north on 93rd Ave. NE to its intersection with NE 176th St.; then east on NE 176th St. to its intersection with 95th Ave. NE; then north on 95th Ave. NE to its intersection with NE 178th St.; then west on NE 178th St. to its intersection with 88th Ave. NE; then

(Continued)



WASHINGTON UTILITIES AND TRANSPORTATION COMMISSION

Continuation

north on 88th Ave. NE to its intersection with NE 180th St.; then west on NE 180th St. to its intersection with 84th Ave. NE (also the west range line of T26N, R5E); then south on 84th Ave. NE to its intersection with NE Bothell Wy., the point of beginning.

SCRAP AND REFUSE COLLECTION SERVICE from commercial accounts or establishments in that portion of King County described as follows: Starting at the intersection of 92nd Ave. NE and 186th Pl. NE; then east on 186th Pl. NE to its intersection with 93rd Pl. NE; then north on 93rd Pl. NE to its intersection with NE 187th St.; then east on NE 187th St. to its intersection with 95th Ave. NE; then south on 95th Ave. NE to its intersection with 186th Pl. NE; then east on 186th Pl. NE to its intersection with 96th Ave. NE; then north on 96th Ave. NE to its intersection with NE 188th St.; then west on NE 188th St. to its intersection with 95th Ave. NE; then north on 95th Ave. NE to its intersection with NE 189th St.; then west on NE 189th St. to its intersection with 93rd Pl. NE; then north on 93rd Pl. NE to its intersection with NE 190th St.; then west on NE 190th St. to its intersection with 92nd Ave. NE; then south on 92nd Ave. NE to its intersection with NE 189th St.; then east on NE 189th St. to its intersection with 93rd Ave. NE; then south on 93rd Ave. NE to its intersection with NE 187th St.; then west on NE 187th St. to its intersection with 92nd Ave. NE; then south on 92nd Ave. NE to its intersection with 186th Pl. NE, the place of beginning.

THE FOLLOWING AUTHORITY WAS TRANSFERRED TO CERTIFICATE G-41; CERTIFICATE G-237 NO LONGER AUTHORIZES ANY SOLID WASTE COLLECTION SERVICE IN THAT PORTION OF KING COUNTY DESCRIBED AS FOLLOWS: Starting at the intersection of East Lake Sammamish Parkway and NW Gilman Blvd.; then northwest along NW Gilman Blvd. to its intersection with NW Mall St., extended (also the south line of Sec. 21, T24N, R6E); then west along NW Mall St., extended, to its intersection with 17th Ave. NW (also Renton-Issaquah Rd.); then north along 17th Ave. NW to its intersection with I-90; then west along I-90 to the intersection of 188th Ave. SE, extended; then north along 188th Ave. SE extended to the shoreline of Lake Sammamish; then east along the shoreline of Lake Sammamish to its intersection with the north boundary of Lake Sammamish State Park; then east along the north boundary of Lake Sammamish State Park to its intersection with East Lake Sammamish

(Continued)



WASHINGTON UTILITIES AND TRANSPORTATION COMMISSION

Continuation

Parkway; then southerly along the East Lake Sammamish Parkway to its intersection with NW Gilman Blvd., the point of beginning.

THE FOLLOWING AUTHORITY HAS BEEN REVISED TO REFLECT A PORTION TRANSFER TO G-14 AND TO DELETE DUPLICATION IN THE REMAINING AUTHORITY.

SOLID WASTE COLLECTION SERVICE in that portion of Whatcom County described as follows: Starting at the northwest corner of Section 4, T40N, R10EWM; thence south on the west line of said section to the northeast corner of Section 20, T39N, R10EWM; thence west on the north line of said section to the northwest corner of Section 22, T39N, R9EWM; thence south on the west line of said section to the northeast corner of Section 33, T39N, R9EWM; thence west on the north line of said section to the northwest corner of Section 36, T39N, R8EWM; thence south on the west line of said section to the southwest corner of Section 36, T37N, R8EWM (also the Whatcom-Skagit County line); thence east along the south township line of T37N (also the Whatcom-Skagit County line) to its intersection with the Whatcom-Okanogan County line (near the south line of Section 33, T37N, R17EWM); thence northerly along said county line to its intersection with the north township line of T40N (near the north line of Section 2, T40N, R16EWM); thence west along said township line to the northwest corner of Section 4, T40N, R10EWM, the point of beginning.

THE FOLLOWING AUTHORITY HAS BEEN REVISED TO REMOVE DUPLICATION RESULTING FROM THE TRANSFER OF AUTHORITY FROM G-38 BREM-AIR DISPOSAL, INC.

SOLID WASTE COLLECTION SERVICE in Clallam County EXCLUDING the following described territory: Starting at the intersection of the south line of T. 30 N., R. 15 W., and the shore line of the Pacific Ocean, thence northerly along said shore line to Cape Flattery, thence easterly along the shore line of the Strait of Juan de Fuca to the east line of T. 31 N., R. 10 W., thence south on said line projected to the south line of said township, thence west on the south line of said township projected to the east line of T. 30 N., R. 15 W., thence south on said line projected to the south line of said township, thence west on the south line of said township projected to the shore line of the Pacific Ocean, the place of beginning.

(Continued)



WASHINGTON UTILITIES AND TRANSPORTATION COMMISSION

Continuation

SOLID WASTE COLLECTION SERVICE in Kitsap County EXCLUDING the following areas: Blake Island; the City of Bainbridge Island as of February 1, 2002; and the City of Poulsbo as of September 12, 1961; EXCLUDING: The City of Bremerton as the point of origin and destination for the same shipment using as a boundary the corporate limits as of September 6, 1960.

SOLID WASTE COLLECTION SERVICE In that portion of Spokane County described as follows:

Starting at the northeast corner of Section 1, T21N, R41E; thence west along the north line of said section to the northeast corner of Section 4, T21N, R40E; thence north along the east line of said section to the northeast corner of Section 4, T23N, R40E; thence west along the north line of said section to the northwest corner of Section 6, T23N, R40E; thence south along the west line of said section to the southwest corner of Section 31, T21N, R40E; thence east along the south line of said section to the southeast corner of Section 36, T21N, R41E; thence north along the east line of said section to the northeast corner of Section 1, T21N, R41E, the point of beginning.

Also: The south half of Section 10, T24N, R44E.

Also: The south half of Section 31, T25N, R45E.

The following authority was transferred to Certificate No. G-75; Certificate No. G-237 no longer authorizes solid waste collection service in that portion of Spokane County described as follows:

Sections 35 and 36, T22N, R42E. Sections 29, 31, and 32, T22N, R43E. Sections 24, 25, and 36, T24N, R43E. Sections 16 and 17, T24N, R44E. Northern half of Section 11, T24N, R44E. Northern halves of Sections 32 through 36, T25N, R45E. Northern half of Section 31, T25N, R46E.

TO THE EXTENT THAT THE AUTHORITY GRANTED IN THIS ORDER DUPLICATES ANY AUTHORITY PREVIOUSLY GRANTED OR NOW HELD SHALL NOT BE CONSTRUED AS CONFERRING MORE THAN ONE OPERATING RIGHT NOR SHALL ANY DUPLICATING RIGHTS BE AVAILABLE FOR PURPOSES OF TRANSFER.

TG-030687

09-23-03



Fax Date 9/30/03
page #s _____

Department of Licensing
Phone: (360) 664-1400

COVER SHEET
Fax Request

Name Tammy DOT

UBI# 601-415-286

Phone # _____

Company _____

Fax # 586-1181

Forms TRADE NAMES LIST
(Master Application, license renewal, etc)

If renewal, expiration date _____

Then mail

Thank you LONA

Page: 1

Lona

MASTER LICENSING SYSTEM
TRADE NAME BY UBI SEARCH

09/30/2003
10:20

TRDU TRD351P1

UBI: 601 415 286
CORPORATION : WASTE MANAGEMENT OF WASHINGTON, INC.

BUSN MAIL ADDR : 520 PIKE ST
SEATTLE WA 98101

SEQ	TRADE NAME(S)	REGSTRD	CANCELED
1)	BREM-AIR DISPOSAL	10/29/2001	
2)	CASCADE RECYCLING CENTER	09/06/2002	
3)	ENVIRONMENTAL WASTE OF SKAGIT COUNTY	05/25/1999	03/22/2000
4)	FEDERAL WAY DISPOSAL	03/20/2000	
5)	GRAHAM ROAD RECYCLING AND DISPOSAL FACILITY	04/29/2002	
6)	GREATER WENATCHEE REGIONAL LANDFILL AND RECYCLING	08/07/2002	
7)	NICK RAFFO GARBAGE	03/20/2000	
8)	NORTH CASCADES DISPOSAL	06/22/1999	
9)	OLSON'S DISPOSAL	03/20/2000	08/27/2001

PAGE : 01

TRANSFER: CONTINUES ON NEXT PAGE

Enter-PF1---PF2---PF3---PF4---PF5---PF6---PF7---PF8---PF9---PF10--PF11--PF12---
LOCNS CMPL BUSLS TRDN TRDW TOP INQR MENU MMENU

Page: 1 Lona

TRDU TRD351P1 MASTER LICENSING SYSTEM 09/30/2003
TRADE NAME BY UBI SEARCH 10:20

UBI: 601 415 286
CORPORATION : WASTE MANAGEMENT OF WASHINGTON, INC.

BUSN MAIL ADDR : 520 PIKE ST
SEATTLE WA 98101

SEL	TRADE NAME(S)	REGSTRD	CANCELED
-	10) OLSON'S SANITATION SERVICE	08/22/2001	
-	11) PORT-O-LET	02/24/1993	
-	12) R.S.T. DISPOSAL	03/20/2000	
-	13) RECYCLE AMERICA	02/24/1993	
-	14) RURAL SKAGIT SANITATION	05/25/1999	
-	15) STANWOOD CAMANO DISPOSAL	05/25/1999	
-	16) TRI-STAR DISPOSAL	03/20/2000	
-	17) VALLEY GARBAGE	03/20/2000	
-	18) VALLEY TOPSOIL	02/24/1993	03/22/2000

PAGE : 02

TRANSFER: CONTINUES ON NEXT PAGE

Enter: PF1---PF2---PF3---PF4---PF5---PF6---PF7---PF8---PF9---PF10---PF11---PF12---
LOCNS CMPL BUSLS TRDN TRDW TOP INQR MENU MMENU

Page: 1 Lona

TRDU TRD351P1 MASTER LICENSING SYSTEM 09/30/2003
TRADE NAME BY UBI SEARCH 10:20

UBI: 601 415 286
CORPORATION : WASTE MANAGEMENT OF WASHINGTON, INC.

BUSN MAIL ADDR : 520 PIKE ST
SEATTLE WA 98101

SEL	TRADE NAME(S)	REGSTRD	CANCELED
19)	WASHINGTON WASTE HAULING & RECYCLING, INC.	03/20/2000	
20)	WASHINGTON WASTE SYSTEMS	04/29/2002	
21)	WASTE MANAGEMENT	08/12/1997	
22)	WASTE MANAGEMENT - NORTHWEST	12/17/1992	
23)	WASTE MANAGEMENT - RAINIER	12/17/1992	
24)	WASTE MANAGEMENT OF ADDY	10/04/2001	
25)	WASTE MANAGEMENT OF ELLENSBURG	12/17/1992	
26)	WASTE MANAGEMENT OF GREATER WENATCHEE	12/17/1992	
27)	WASTE MANAGEMENT OF KENNEWICK	12/17/1992	

PAGE : 03

TRANSFER: CONTINUES ON NEXT PAGE

Enter-PF1---PF2---PF3---PF4---PF5---PF6---PF7---PF8---PF9---PF10--PF11--PF12---
LOCNS CMPL BUSLS TRDN TRDW TOP INQR MENU MMENU

Page: 1 Iona

TRDU TRD351P1 MASTER LICENSING SYSTEM 09/30/2003
TRADE NAME BY UBI SEARCH 10:20

UBI: 601 415 286
CORPORATION : WASTE MANAGEMENT OF WASHINGTON, INC.

BUSN MAIL ADDR : 520 PIKE ST
SEATTLE WA 98101

SEL	TRADE NAME(S)	REGSTRD	CANCELED
28)	WASTE MANAGEMENT OF SEATTLE	12/17/1992	
29)	WASTE MANAGEMENT OF SKAGIT COUNTY	04/21/1999	
30)	WASTE MANAGEMENT OF SPOKANE	12/17/1992	
31)	WASTE MANAGEMENT OF YAKIMA	12/17/1992	
32)	WASTE MANAGEMENT SNO-KING	12/15/1992	
33)	WEST GROUP - NORTHWEST REGION OFFICE	12/17/1992	03/22/2000
34)	WESTERN REFUSE	03/20/2000	
35)	WMI SERVICES	02/24/1993	03/22/2000

PAGE : 04

TRANSFER: ***** END OF DATA *****

Enter-PF1---PF2---PF3---PF4---PF5---PF6---PF7---PF8---PF9---PF10--PF11--PF12---
LOCNS CMPL BUSLS TRDN TRDW TOP INQR MENU MMENU