



APPLICATION FOR CERTIFICATE OF PUBLIC CONVENIENCE TO OPERATE AS A SOLID WASTE COLLECTION COMPANY UNDER CHAPTER 81.77 RCW

1300 South Evergreen Park Drive SW
P.O. Box 47250
Olympia, WA 98504-7250

TOLL FREE 1-888-606-9566 PHONE 360-664-1222
FAX 360-586-1181 or 360-586-1118
TTY 360-586-8203 TTY TOLL FREE 1-887-210-5963
WEBSITE: www.wutc.wa.gov

The UTC has a policy of providing equal access to its services. If you need special accommodations, please call 360-664-1133.

Type of Solid Waste Authority Requested	Fee Required
<u>Expedited Temporary Authority</u> (to meet an urgent need for up to thirty days) - Complete entire application and Attachment A (WAC 480-70-136)	\$ 25
<u>Temporary Authority</u> (to meet an immediate or urgent need) – Complete entire application and Attachment A	\$ 25
<u>New Permanent Authority</u> (including extension of authority)– (check appropriate box below) Complete entire application and submit a proposed tariff as outlined in the standard tariff form New Certificate Extension of Existing Certificate No. G- _____	\$200
<u>Permanent Authority to Transfer</u> (WAC 480-70-090) (check appropriate box below) – Complete entire application and Attachments B All of Certificate No. G- _____ <input checked="" type="checkbox"/> Portion of Certificate No. G-237	\$200
<u>Reinstatement of Cancelled Certificate</u> (must be filed within 30 days of cancellation) –Include a statement justifying the reinstatement and complete sections 1, 2 and 8	\$200
<u>Name Change</u> – does not include changes resulting in change in ownership – Complete section 1 and Attachment C	\$ 35
<u>Mortgage of Certificate</u> – Complete section 1 and Attachment D	\$ 35
<u>Lease of Authority</u> – Complete entire application and Attachment B All of Certificate Portion of Certificate No. G - _____	\$200

SECTION 1 – APPLICATION INFORMATION

Name of Applicant: Empire Disposal, Inc.		
Trade Name(s) (if applicable): Empire Disposal, Inc.		
Phone Number: (509) 397-3200	Fax Number: (509) 397-3699	E-Mail: empiredisposal@stjohncable.com
Business Address		Mailing address (if different from Business Address)
Street N. 905 Sumner		Street PO Box 649
City Colfax		City Colfax
State/Zip WA 99111		State/Zip WA 99111

FOR OFFICIAL USE ONLY

Date Filed: 5/8/03	Staff Assigned: TS	Motcar: 4752	Permit Issued G- 75
Tariff:	Insurance: TS	Contract:	DOL/SOS: TS
Application: GA- 791168	RMS Docket #: TG- 030687	Related App ID:	Map: TS
Text approved for docket	Reception #: 0019365	227-02: 200.00	032-05:

SECTION 2 – BUSINESS INFORMATION

Type of business structure:

Individual Partnership Corporation Other(LP, LLP, LLC) _____ UBI No. 600 101 700

List the name, title, and percentage of partner's share or stock distribution for major stockholders:

6/30/03

Name	Title	Stock Distribution or Percentage of Shares
Rebecca Lawhead – Secretary/Treasurer) 100%
Aaron Lawhead – President) 100%

Indicate below the commodity to be hauled and the territory in which you wish to operate. PLEASE NOTE Territory must be described using boundaries such as streets, avenues, roads, highways, townships, ranges, city limits, county boundaries or other geographic descriptions. In addition to describing the territory, you must file a map that meets the requirements of WAC 480-70-056 and clearly shows the described territory.

Solid waste: see attached description of area to be transferred

State below the conditions that justify the granting of this application. If you are applying for temporary certificate authority, be sure your statement addresses and supports the question of "immediate and urgent need."

Do you currently hold, or have you ever held, a solid waste certificate?

No Yes If yes, please indicate your certificate number: G-75

Have you ever applied for and been denied a certificate to transport solid waste?

No Yes If yes, please explain: _____

Please tell us about your experience and knowledge of transportation or solid waste, including motor carrier driver and equipment safety requirements. _____

In business continuously since 1977

Have you been cited for violation of state laws or Commission rules?

No Yes If yes, please explain: _____

SECTION 6 – SAFETY AND OPERATIONS

In each of the categories show below, list the person and position responsible for understanding and complying with the Federal Motor Carrier Safety Regulations (FMCSR) and Washington State laws and rules. Please refer to the WAC rules, Fact Sheets, and publication "Your Guide to Achieving a Satisfactory Safety Rating" for assistance with requirements that may apply to your specific operations.

SAFETY RESPONSIBILITIES

COMMERCIAL DRIVERS LICENSE (CDL) REQUIREMENTS (Title 49, Code of Federal Regulations Part 383) Any driver who operates a vehicle that meets the definition of a commercial motor vehicle, as defined in Part 383, must have a valid CDL.

Name: <i>AARON D. LAWHEAD</i>	Position: <i>PRESIDENT</i>
-------------------------------	----------------------------

DRIVER QUALIFICATION REQUIREMENTS (Title 49, Code of Federal Regulations Part 391) Driver's must meet minimum qualification requirements and each company must maintain driver qualification files for each driver.

Name: // //	Position: // //
-------------	-----------------

DRIVERS HOURS OF SERVICE (Title 49, Code of Federal Regulations Part 395) Drivers must maintain logs and each company must maintain true and accurate hours of service records for each driver.

Name: // //	Position: // //
-------------	-----------------

CONTROLLED SUBSTANCES AND ALCOHOL TESTING (Part 382) All persons who drive commercial vehicles requiring a CDL must be in a Controlled Substance and Alcohol Testing program that complies with the FMCSR in 49 CFR Part 382 and 49 CFR Part 40.

Each company will have in place a system for complying with FMCSR governing alcohol and controlled substances testing requirements (49 CFR Part 382 and 49 CFR Part 40).

Name: // //	Position: // //
-------------	-----------------

INSPECTION, REPAIR AND MAINTENANCE (Title 49, Code of Federal Regulations Part 396) Every motor carrier shall systematically inspect, repair, and maintain all motor vehicles subject to its control.

Name: // //	Position: // //
-------------	-----------------

OPERATIONAL RESPONSIBILITIES

List the person and/or position responsible for understanding and complying with the requirements of each category shown below.

TARIFF RATES AND CHARGES (WAC 480-70-226 through WAC 480-70-351) Companies must file with the Commission a tariff showing all rates and charges it will charge its customers, together with rules that govern how rates and charges will be assessed.

Name: // //	Position: // //
-------------	-----------------

ANNUAL REPORTS and REGULATORY FEES (WAC 480-70-071 & 076) Companies must annually file a report of their financial operations and pay regulatory fees.

Name: // //	Position: // //
-------------	-----------------

BIOMEDICAL WASTE (WAC 480-70-426 through 476) Companies that transport biomedical waste must handle and transport that waste according to the appropriate requirements of the federal hazardous materials regulations (49 CFR Parts 170-189) and the additional requirements in these rules.

Name: // //	Position: // //
-------------	-----------------

CUSTOMER SERVICE –Person responsible for customer service complaints, customer notice requirements, and compliance with county solid waste plans.

Name: // //	Position: // //
-------------	-----------------

STATE OF WASHINGTON – general laws, rules and regulations: Individuals and companies doing business in the state of Washington must comply with the regulations of local, state, and federal agencies. Please state the name and position of the person in your organization who will be responsible for ensuring compliance with the laws of the state of Washington, such as, but not limited to: Department of Labor and Industries (industrial insurance, safety, prevailing wage); Department of Licensing (vehicle and drivers licenses, business licensing, Unified Business Identifier (UBI number), fuel permits, fuel tax); Secretary of State (corporate registrations); Department of Transportation (over-size or over-weight permits); Department of Revenue and Internal Revenue Service (taxes); and Employment Security.

Name: <i>AARON D. LAWHEAD</i>	Position: <i>PRESIDENT</i>
-------------------------------	----------------------------

SECTION 7 – HEARING INFORMATION

If the Commission assigns this application for formal hearing, estimate the number of witnesses you will present and the amount of time you will need for your presentation.	
Number of witnesses: One	Amount of time: One hour
Will an attorney be representing you? If yes, complete the following:	
Attorney's name: James K. Sells	Attorney's phone number: (360) 307-8860
Attorney's address:	Fax Number: (360) 307-8865
Street 9657 Levin Rd. NW, Suite 240	E-mail: jimsells@rsulaw.com
City, State, Zip Silverdale, WA 98383	

TYPE OF PAYMENT:

<input checked="" type="checkbox"/> Check	<input type="checkbox"/> Money Order	<input type="checkbox"/> AMEX	<input type="checkbox"/> Discover	<input type="checkbox"/> MasterCard	<input type="checkbox"/> Visa
Credit Card Information:					
Expiration Date: _____			Amount: _____		

SECTION 8 – DECLARATION OF APPLICANT:


I understand that filing this application **does not** in itself constitute authority to operate as a solid waste collection company.

As the applicant for a solid waste collection company certificate, I understand the responsibilities of a solid waste collection company, and I am in compliance with all local, state, and federal regulations governing business in the state of Washington.

I certify under penalty of perjury under the laws of the State of Washington that the information contained in this application is true and correct.

I certify that I am authorized to execute and file this document.

Printed name of applicant: Aaron Lawhead Aaron Lawhead

Signature of Applicant: 

Date, County, State: 4/21/03 Whitman; Wn.

ATTACHMENT B

JOINT APPLICATION FOR TRANSFER OR LEASE OF CERTIFICATED AUTHORITY

This attachment must be completed when filing a joint application for permission to transfer or lease rights under Certificate of Public Convenience and Necessity.

Certificate Number G- 237

Check appropriate box:

- Transfer All* Transfer Portion* Lease All** Lease Portion**

Waste Management of Washington, Inc.

Current Name on Certificate (Seller/Lessor)

See attached

Current Trade Name on Certificate (Seller/Lessor)

13225 NE 126th Pl., Kirkland, WA 98034

(425) 646-2400

Address (Seller/Lessor)

Phone Number

Fax: _____ E-mail: _____

Have all fines and /or penalties been paid?

- No Yes

Has the closing annual report been filed?

- No Yes n/a

Does the buyer/lessee agree to begin service as soon as the Commission authorizes the transfer or lease?

Yes

No, If not, then when? _____

If the commission assigns this application for formal hearing, does both the seller/lessor and the buyer/lessee agree to be present at the hearing?

Yes

No

Both the seller/ lessor and the buyer/lessee certify that this application is not made for the purpose of hindering, delaying or defrauding creditors.

This application must include a map and copy of the certificated authority to be transferred/leased. If applying for permission to transfer or lease a portion of the certificated authority, then the application must include a map and description of both the portion to be transferred/leased and the portion to be retained by the existing certificate holder.

We, as applicants, hereby jointly declare and affirm that all information is true to the best of our knowledge.



Seller's/Lessor's Signature

5/7/03 King Ctry, WA

Date, County, State



Buyer's/Lessee's Signature

4/21/03 Whitman, Wn.

Date, County, State

*If this application is for transfer, please attach a copy of the sales or other agreement to sell.

**If this application is to lease, please attach a copy of the executed lease agreement.

✓ ***EMPIRE DISPOSAL INC. (G-75)***
To transfer to Waste Management:

1)
R45E/T24N SECTIONS 6 & 7

EMPIRE DISPOSAL INC. (G-75)
Waste Management to transfer to Empire Disposal Inc.:

1)
R42E/T22N SECTIONS 35 & 36

2)
R43E/T22N SECTIONS 31 & 32 & 29

3)
R43E/T24N SECTIONS 24 & 25 & 36

4)
R44E/T24N SECTIONS 17 & 16

5)
R44E/T24N NORTHERN HALF OF SECTION 11

***6)

*Northern half of R45E/T25N SECTION 32 EAST TO SECTION 36

*Northern half of R46E/T25N SECTION 31

Schedule 1000 - COMPARATIVE BALANCE SHEET - Total Company

Instructions: Complete this Balance Sheet in accordance with the beginning & end of year ledger figures as reflected in your books of account. Detail in support of summary amounts herein should be included in the supporting schedules that follow on the indicated schedules.

A. Assets

Line No.	Account (a)	Balance at Beginning of Year (b)	Balance at End of Year (c)
1	Current Assets:		
2		\$	\$
3	(1010) Cash & Working Funds	213,293	302,434
4	(1040) Special Deposits		
5	(1060) Temporary Cash Investments		
6	(1080) Notes Receivable (Schedule 1080)		
7	(1100) Receivables from Affiliated Companies (Schedule 1100)		
8	(1120) Accounts Receivable		
9	less: (1121) Allowance for Uncollectables	137,065	161,945
10	Net Accounts Receivable		
11	(1170) Prepayments		
12	(1180) Material & Supplies		
13	(1190) Other Current Assets		
14	Total Current Assets:	350,358	424,875
15			
16	Tangible Property:		
17			
18	(1200) Operating Property (Schedule 1200 A)		
19	less: Accumulated Depreciation (Schedule 1200 B)	1,575,406	1,691,868
20	Net Operating Property	1,136,351	1,223,820
21	(1400) Non - Operating Property		
22	less: Accumulated Depreciation		
23	Net Non - Operating Property		
24	Total Net Tangible Property	439,055	468,048
25			
26	Intangible Property:		
27			
28	(1500) Organization, Franchises, & Permits (Schedule 1500 A)		
29	less: (1501) Accumulated Amortization (Schedule 1500 B)	11,500	11,500
30	(1550) Other Intangible Property (Schedule 1550 A)	11,500	11,500
31	less: (1551) Accumulated Amortization (Schedule 1550 B)		
32	Total Net Intangible Property		
33			
34	Other Assets & Deferred Items:		
35			
36	(1600) Investments & Advances		
37	(1620) Undistributed Earnings from Subsidiaries	5,000	5,000
38	(1850) Deferred Debits (Schedule 1850)		
39	(1900) Other Assets (Schedule 1900)		
40	Total Other Assets & Deferred Items		
41			
42	TOTAL ASSETS:	794,413	837,427

Schedule 1000 – COMPARATIVE BALANCE SHEET – Total Company

Instructions: Complete this Balance Sheet in accordance with the beginning & end of year ledger figures as reflected in your books of account. Detail in support of summary amounts herein should be included in the supporting schedules that follow on the indicated schedules.

B. Liabilities & Equity

Line No.	Account (a)	Balance at Beginning of Year (b)	Balance at End of Year (c)
1	Current Liabilities:		
2		\$	\$
3	(2000) Notes Payable (Schedule 2000)		
4	(2030) Payables to Affiliated Companies (Schedule 2030)		
5	(2050) Accounts Payable	69,692	45,201
6	(2070) Salaries & Wages Payable		
7	(2120) Accrued Taxes		
8	(2180) Curr. Portion L. T. Debt (Equip. & Other) (Schedule 2300)		
9	(2190) Other Current Liabilities	74,952	70,884
10	Total Current Liabilities		
11		144,644	116,085
12	Long Term Debt Due After 1 Year:		
13	(2300) Equipment Obligations (Schedule 2300)		
14	(2360) Other Long Term Debt (Schedule 2300)	65,750	69,712
15	(2390) Unamortized Premium/Discount on Debt – (net)		
16	Total Long Term Debt Due After 1 Year		
17		65,750	69,712
18	Deferred Credits & Other Items:		
19	(2400) Deferred Credits (Schedule 2400)		
20	(2690) Other Credits (Schedule 2690)		
21	Total Deferred & Other Credits		
22			
23	Total Liabilities	210,394	185,797
24			
25	Shareholders' & Proprietors' Equity:		
26	Capital Stock:		
27	(2700) Capital Stock (Schedule 2700)	6750	6750
28	(2710) Paid in Capital in Excess of Par (Schedule 2710)		
29	(2720) Other Capital	6031	6031
30	Total Capital Stock		
31		12,781	12,781
32	Proprietors' Capital:		
33	(2800) Sole Proprietors' Capital (Schedule 2800)		
34	(2810) Partnership Capital (Schedule 2810)		
35	Total Proprietors' Capital		
36			
37	(2930) Retained Earnings (Schedule 2930)	571,238	638,849
38			
39	Total Equity	794,413	837,427
40			
41	TOTAL LIABILITIES & EQUITY	794,413	837,427

RECEIVED

JUL - 2 2001

EMPIRE DISPOSAL INC.
Truck List

Ryan, Sells,
Uptegraft Inc. P.S.
Attorneys at Law
Lic. #

Trk #	GVW lbs	Make / Model / Year	V.I.N #	Lic. #
# 3	42,000	Ford / L 8000 / 93	IFDZY82PVAO4569	69503W
# 8	16,000	Iveco / Z 100 / 81	ZCFABOIHOA000524	64608N
# 17	32,000	Ford / L 9000 / 77	R901V047584	UE1117
# 19	42,000	Pete / 330 / 2000	INPNLD9X6YS517347	A45419F
# 22	16,000	GMC / W-4 4000 / 93	J8DC4BIK2P7006511	37322W
# 31	32,000	Ford / L - 8000 / 95	IFDXK82EISVA37365	99286Y
# 33	42,000	Pete / 320 / 92	LXPZL5OX-2ND706300	A45433F
# 39	32,000	Ford / L - 8000 / 893	IFDXR82E7PVAI7575	27239W
# 49	32,000	Int / CO1850 / 77	D1045GCA14536	493892
<hr/>				
# 66	16,000	Isuzu / NQR / 01	JALE5B14X17902666	A25898K
# 92	42,000	Ford / Louisville / 98	IGDZW86E7WVA07428	A16892 A208726
# 96	32,000	Ford / L 8000 / 89	IFDXK8ZA8KVA56329	42296N
# 98	16,000	Ford / F450 / 92	2FDLF47M4NCA43277	11898V

WASTE MANAGEMENT OF WASHINGTON, INC.

REGISTERED TRADE NAMES

Federal Way Disposal

Nick Raffo Garbage

North Cascades Disposal

Olson's Sanitation Service

Recycle America

R.S.T. Disposal

Rural Skagit Sanitation

Stanwood Camano Disposal

Tri-Star Disposal

Valley Garbage

Washington Waste Hauling & Recycling, Inc.

Waste Management

Waste Management – Northwest

Waste Management – Rainier

Waste Management – Sno-King

Waste Management of Addy

Waste Management of Ellensburg

Waste Management of Kennewick

Waste Management of Seattle

Waste Management of Skagit County

Waste Management of Spokane

Waste Management of Greater Wenatchee

Waste Management of Yakima

Western Refuse

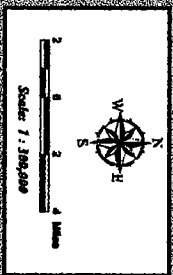
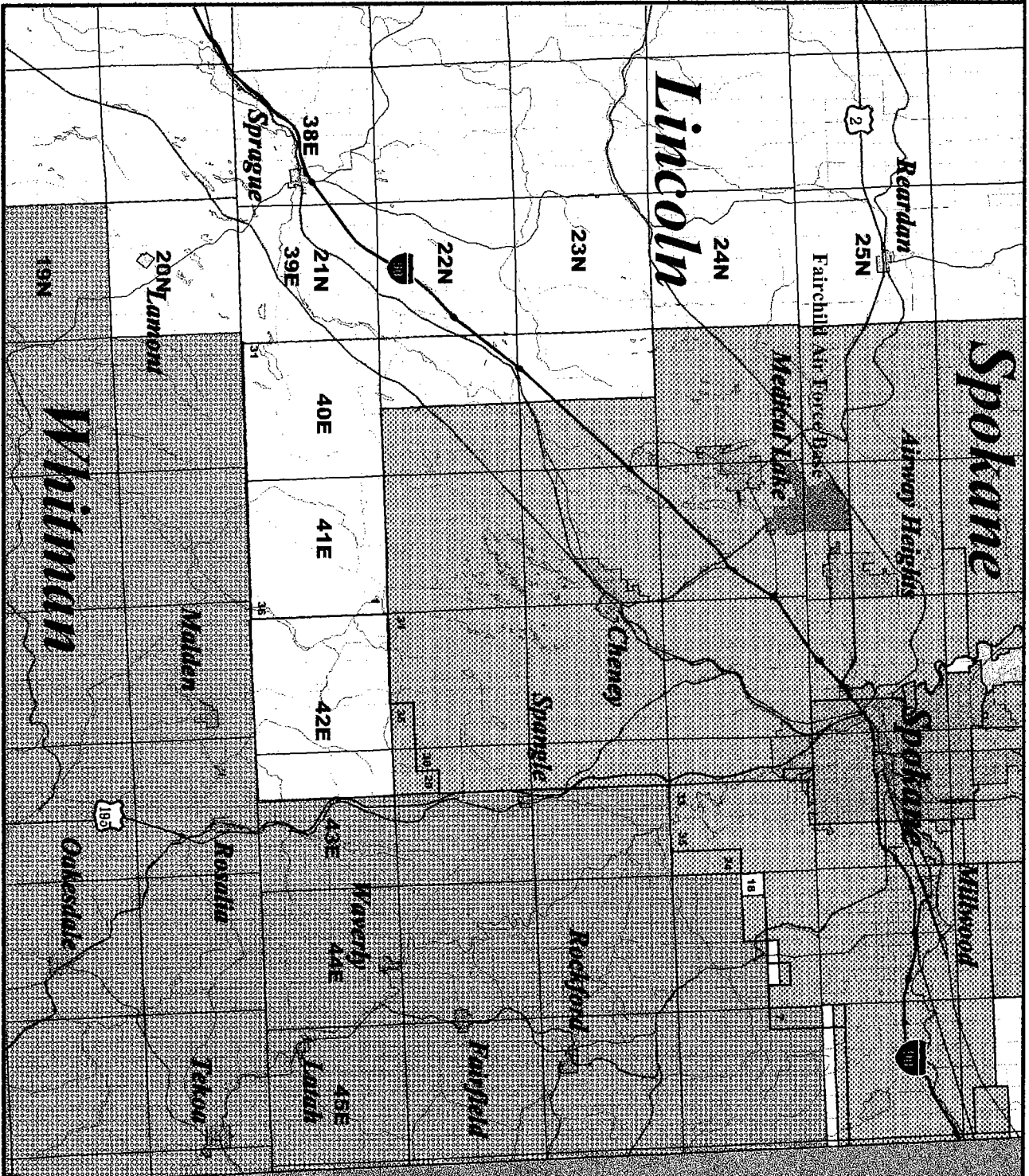


"Schille, Bob"
<BSchille@wm.com>

05/14/2003 02:28 PM

To: "Schultz, T" <tschultz@wutc.wa.gov>
cc: "McNeill, Polly" <polym@summitlaw.com>
Subject: d/b/a's

"Brem-Air Disposal" should be added to the list of Waste Management's registered trade names. Thanks for bring this to our attention.



UTILITY AND TRANSMISSION COMMISSION
 WASHINGTON 1717 SOUTH 8TH STREET, 9TH FLOOR
 SPOKANE, IDAHO 83402

Legend

- 0-75 Acres (approx. 1/4 section)
- 75-150 Acres (approx. 1/2 section)
- 150-300 Acres (approx. 1 section)
- 300-600 Acres (approx. 2 sections)
- 600-1200 Acres (approx. 4 sections)
- 1200+ Acres (approx. 8+ sections)

Proposed Service Area Boundary

- Main Line
- Lateral Line
- Other (Tree, Creek)

Other Features

- Section Corner
- Survey Station
- Survey Point
- Survey Station
- Survey Point
- Survey Station
- Survey Point

Map Information

Map of Spokane, Idaho, showing proposed service area boundary and other features.

Map prepared by: **URS**
 2000 North Lincoln Street, Suite 100
 Spokane, Idaho 83402
 Phone: (509) 325-1111
 Fax: (509) 325-1112
 E-mail: urc@urscorp.com

WASHINGTON UTILITIES AND TRANSPORTATION COMMISSION

For the Operation of Motor Propelled Vehicles

pursuant to the provisions of Chapter 81 RCW

THIS IS TO CERTIFY that authority is granted to operate as a MOTOR CARRIER in the transportation of the commodities and in the territory described herein to

WASTE MANAGEMENT OF WASHINGTON, INC.
d/b/a WASHINGTON WASTE HAULING & RECYCLING, INC.,
RECYCLE AMERICA, RURAL SKAGIT SANITATION,
FEDERAL WAY DISPOSAL, NICK RAFFO GARBAGE,
R.S.T. DISPOSAL, TRI-STAR DISPOSAL, WESTERN REFUSE,
NORTH CASCADE DISPOSAL, STANWOOD CAMANO
DISPOSAL, WASTE MANAGEMENT, WASTE MANAGEMENT-
NORTHWEST, WASTE MANAGEMENT- RAINIER, WASTE
MANAGEMENT OF ELLENSBURG, WASTE MANAGEMENT OF
GREATER WENATCHEE, WASTE MANAGEMENT OF
KENNEWICK, WASTE MANAGEMENT OF SEATTLE,
WASTE MANAGEMENT OF SKAGIT COUNTY, WASTE
MANAGEMENT OF SPOKANE, WASTE MANAGEMENT OF
YAKIMA, WASTE MANAGEMENT OF SNO-KING, VALLEY
GARBAGE SERVICE. OLSON'S SANITATION SERVICE,
WASTE MANAGEMENT OF ADDY
13225 NE 126TH PL
KIRKLAND, WA 98034

Cert. No.
G-00237

THE FOLLOWING AUTHORITY WAS OBTAINED BY TRANSFER OF CERTIFICATE NO. G-140 FROM WASTE MANAGEMENT OF SEATTLE, INC. d/b/a WASTE MANAGEMENT OF ELLENSBURG/WASTE MANAGEMENT OF KENNEWICK,

REFUSE COLLECTION SERVICE consisting of rubbish, debris and commercial wastes (local cartage) in the City of Seattle; and GARBAGE AND REFUSE, consisting of reclaimed lumber, brick and other

(Continued)



WASHINGTON UTILITIES AND TRANSPORTATION
COMMISSION

By

WASHINGTON UTILITIES AND TRANSPORTATION COMMISSION

Continuation

cast off materials, from premises in King, Pierce, Snohomish and Kitsap Counties where construction or repair jobs are being or have been conducted, or where structures are being razed.

GARBAGE COLLECTION SERVICE in that portion of King County described and bounded as follows: Commencing at centerline of the intersection of South 116th and 76th Avenue South; thence south on centerline of 76th Avenue South to South 120th Street centerline; thence east on centerline of South 120th Street to 77th Avenue South centerline; thence South on centerline of 77th Avenue South to South 125th Street centerline; thence west on centerline of South 125th Street to 76th Avenue South centerline; thence south on centerline of 76th Avenue South to Renton Avenue South centerline; thence easterly on centerline of Renton Avenue South to Renton West city limits (as of June 1, 1961); thence southerly on centerline of Hardie Street to South 134th Street centerline; thence westerly on centerline of South 134th Street to 81st Avenue South centerline; thence south on centerline of 81st Avenue South to Empire Way South centerline; thence northwesterly along centerline of Empire Way South to South Juniper Street centerline; thence east on centerline of South Juniper Street to 59th Avenue South centerline; thence north on centerline of 59th Avenue South to South 112th (Fountain) Street centerline; thence east on centerline South 112th Street (Fountain) to Renton Avenue South centerline; thence south on centerline of Renton Avenue South to South 116th Street centerline; thence east on centerline of South 116th Street to point of beginning; also, serving structures facing both sides of South 116th Street only; Also, beginning at centerline of the intersection of 51st Avenue South to Ryan Street extended, thence South on intersection of 51st Avenue South to Empire Way South centerline; thence northwesterly on intersection of Empire Way South to Ryan Street centerline extended; thence east on centerline to point of beginning.

DEBRIS AND REFUSE COLLECTION SERVICE involving a combination of services, including the transportation of cardboard cartons, torn down, and industrial waste from retail stores and factories, involving the rendering of occasional service such as tearing down shipping cartons, sweeping and cleaning customers' premises, and including hauling of dry trash and debris from yards or residence lots, but excluding wet garbage, in that portion of the City of Seattle described and bounded as follows:

Starting at the point where the south city limits of Seattle intersects with the Duwamish Waterway; thence northerly following Duwamish Waterway to the shore of Elliott Bay; thence following the shoreline of said Bay in a northerly direction to Wall Street; thence following Wall Street to Aurora Avenue; thence following Aurora Avenue to the point where it intersects with West Green Lake Way; thence following West Green Lake Way and East Green Lake Way to Ravenna Boulevard; thence following Ravenna Boulevard in an easterly direction to the point where it intersects with 25th Avenue N. E.; thence south on 25th Avenue N. E. to Montlake Boulevard; thence south on Montlake Boulevard to the south shore of Union Bay; thence following the shore of Union Bay and the Shore of Lake Washington in a southerly

(Continued)



WASHINGTON UTILITIES AND TRANSPORTATION COMMISSION

Continuation

direction to the point where it intersects with the south city limits of Seattle; thence following the city limits of Seattle in a clockwise direction to a point where it intersects with Duwamish Waterway, the point of beginning.

GARBAGE AND REFUSE COLLECTION SERVICE (excluding residential service) in the City of Seattle within the following described area: Bounded on the north by N. 85th Street projected from Lake Washington west to Puget Sound, on the west by Puget Sound and Elliott Bay, on the east by Lake Washington and on the south by the Seattle city limits as of September 6, 1960; Also, serving buildings and structures facing both sides of East Marginal Way from the south Seattle city limits to and including 9220 East Marginal Way.

GARBAGE AND REFUSE COLLECTION SERVICE in that portion of Benton County described and bounded as follows:

Starting at the point where the west line of Section 2, T. 5 N., R. 28 E. intersects with the north bank of the Columbia River (Wallula Lake); thence north on the west line of said section projected to the N.W. corner of Section 26, T. 6 N., R. 28 E.; thence west on the north line of said section projected to the S. W. corner of Section 24, T. 6 N., R. 27 E.; thence north on the west line of said section projected to the S. E. corner of Section 26, T. 7 N., R. 27 E.; thence west on the south line of said section projected to the S. W. corner of Section 29, T. 7 N., R. 27 E.; thence north on the west line of said section projected to the N. W. corner of Section 5, T. 10 N., R. 27 E.; thence east on the north line of said section projected to the west bank of the Columbia River; thence following west bank of said river and Wallula Lake in a southerly direction to the point where it intersects with the west line of Section 2, T. 5 N., R. 28 E., the place of beginning.

GARBAGE AND REFUSE COLLECTION SERVICE within the limits of the City of Seattle as of September 1, 1971, to-wit:

The City of Seattle as bounded on the West by Puget Sound; on the North by 145th Street N.W.; on the East by Lake Washington; and on the South by a general East to West line as follows:

Beginning at Lake Washington at Ryan Street thence West on said street to the extension of 69th Avenue South; thence South along the extension of 69th Avenue South to the extension of South 112th Street; thence East along the extension of South 112th Street to Cornell Avenue; thence South along Cornell Avenue to extension of South 116th Street; thence West along extension of South 116th Street to Renton Avenue; thence North along Renton Avenue to extension of South 112th Street; thence West along

(Continued)



WASHINGTON UTILITIES AND TRANSPORTATION COMMISSION

Continuation

extension of South 112th Street to 59th Avenue South; thence South along 59th Avenue South to South 120th Street; thence West along South 120th Street and extension to extension of 51st Avenue South; thence North along extension of 51st Avenue South to Ryan Street; thence West along Ryan Street and extension to extension of 33rd Avenue South; thence North along extension of 33rd Avenue South to extension of South Trenton Street; thence West along extension of South Trenton Street to East Marginal Way; thence Northwest along East Marginal Way to extension of South Kenyon Street; thence West along extension of South Kenyon Street to extension of 12th Avenue South; thence South along extension of 12th Avenue South to Dallas Avenue; thence Southeast along Dallas Avenue and extension to Duwamish Waterway; thence South along West bank of Duwamish Waterway to extension of South Director Street; thence West along extension of South Director Street to 112th Avenue South; thence South along 112th Avenue South to South Cambridge Street; thence West along South Cambridge Street to 7th Avenue South; thence North along 7th Avenue South to extension of South Barton Street; thence West along extension of and South Barton Street to 1st Avenue South; thence South along 1st Avenue South to Southwest Roxbury Street; thence West along S.W. Roxbury Street to 30th Avenue S.W.; thence South along 30th Avenue S.W. to Seola Beach Drive; thence Southwest along Seola Beach to Puget Sound.

THE FOLLOWING AUTHORITY WAS OBTAINED BY TRANSFER OF CERTIFICATE NO. G-5, STANDING IN THE NAME OF ELLENSBURG DISPOSAL, INC., UNDER AUTHORITY OF ORDER M.V.G. NO. 842, DATED AUGUST 27, 1976.

GARBAGE COLLECTION SERVICE in Kittitas County.

GARBAGE COLLECTION SERVICE within that portion of King County described as follows: Commencing at the intersection of the south city limits of the City of Seattle, as of September 23, 1981, at its intersection with Puget Sound; thence south along the shore line of Puget Sound to its intersection with S.W. 134th Street extended to Puget Sound; thence east along said extension and S.W. 134th Street to its intersection with 12th Ave. S.W.; thence north on 12th Ave. S.W. to its intersection with S.W. 132nd Street; thence east along S.W. 132nd Street to its intersection with 8th Ave. S.W.; thence north on 8th Ave. S.W. to its intersection with S.W. 130th Street; thence east on S.W. 130th Street to its intersection with 4th Ave. S.W.; thence north on 4th Ave. S.W. to its intersection with the south city limits of Seattle, as of September 23, 1981; thence west and southwesterly along the city limits of Seattle to the shore line of Puget Sound, the place of beginning.

GARBAGE AND REFUSE COLLECTION SERVICE in Grant County described as follows: Beginning at the intersection of the centerline of the Columbia River and the north line of Section 6, T. 19 N., R. 23

(Continued)



WASHINGTON UTILITIES AND TRANSPORTATION COMMISSION

Continuation

E. extended; thence east along said north line to the northeast corner of said Section 6; thence south on the eastline of said Section 6 to the southeast corner of said Section 6; thence east on the extended south line of said Section 6 to the northeast corner of Section 12, T. 19 N., R. 23 E.; thence south on the east line of said Section 12 extended to the southeast corner of Section 24, T. 19 N., R. 23 E.; thence west on the south line of said Section 24 extended to the northeast corner of Section 29, T. 19 N., R. 23 E.; thence south on the east line of said Section 29 extended to the northeast corner of Section 32, T. 18 N., R. 23 E.; thence east on the north line of said Section 32 extended to the northeast corner of Section 36, T. 18 N., R. 23 E.; thence south along the east line of said Section 36 extended to the northwest corner of Section 18, T. 16 N., R. 24 E.; thence east along the north line of said Section 18 extended to the northeast corner of Section 13, T. 16 N., R. 25 E.; thence south along the east line of said Section 13 extended to the centerline of the Columbia River and the Grant County line; thence westerly and northerly along said centerline and county line to the intersection of the north line of Section 6, T. 19 N., R. 23 E. extended, and the point of beginning. Also, Sections 28, 29, 32 and 33, T. 19 N., R. 24 E., and Sections 5 and 6, T. 18 N., R. 24 E.

GARBAGE AND REFUSE COLLECTION SERVICE in that portion of Benton County described as follows: Starting at the southwest corner of Section 19, T. 11 N., R. 24 E.; thence north to the northwest corner of Section 18, T. 13 N., R. 24 E.; thence west to the west boundary of the U.S. Atomic Energy Commission's Hanford Reservation; thence south along said west boundary to the northeast corner of Section 23, T. 11 N., R. 24 E.; thence west to the southwest corner of Section 19, T. 11 N., R. 24 E., the place of beginning.

THIS CERTIFICATE DOES NOT AUTHORIZE REFUSE COLLECTION SERVICE RESTRICTED TO EXTREMELY HAZARDOUS SEMI-SOLID WASTE, INCLUDING ACIDS, CHEMICALS, AND RESIDUALS IN PIERCE, KING, SNOHOMISH AND WHATCOM COUNTIES AND INTERCOUNTY AND/OR HAZARDOUS INDUSTRIAL LIQUID, INCLUDING ACIDS, CHEMICALS AND RESIDUALS (NOT TO EXCEED 6,500 GALLONS IN BULK PER SHIPMENT) IN WHATCOM, SKAGIT, SNOHOMISH, KING, KITSAP AND PIERCE COUNTIES AND INTERCOUNTY.

GARBAGE AND REFUSE COLLECTION SERVICE in Sections 6, 7, 18, the north 1/2 of 19 and those portions of Section 4 and 5 situated in King County, all in T. 22 N., R. 11 E.; and Sections 28, 29, 30, 31, 32 and the West 1/2 of Sec. 33, all in T. 23 N., R. 11 E., in King County.

GARBAGE AND REFUSE Collection Service from the U.S. Department of Energy Hanford Site located in Benton County.

(Continued)



WASHINGTON UTILITIES AND TRANSPORTATION COMMISSION

Continuation

THE FOLLOWING AUTHORITY WAS OBTAINED BY TRANSFER OF CERTIFICATE NO. G-126 FROM WASTE MANAGEMENT - SNO-KING, INC.

GARBAGE AND REFUSE COLLECTION SERVICE in that portion of King County described as follows: Starting at the intersection of the Everett-Bothell County Highway and the Snohomish-King County line; thence east on Snohomish-King County line to its intersection with east line of T. 26 N., R. 7 E.; thence south on said line to its intersection with the south line of T. 25N., R. 7 E.; thence west on said line to the east line of T. 25N., R. 6 E.; thence north on said line to the S.E. corner of the N.E. 1/4 of the N.E. 1/4 of Section 36, T. 25 N., R. 6 E.; thence west on a line projected from said corner to the east shore of Lake Sammamish, thence following said Lake shore generally in northwesterly direction to the Sammamish River (waterway); thence following the east bank of said river in a generally northerly direction to its intersection with N.E. 145th Street extended (at this point a short section of PSH-2 is one and the same as N.E. 145th Street); thence west on N.E. 145th Street extended (no service to be rendered on either side of N.E. 145th Street) to its intersection with 104th Avenue N.E.; thence northerly on 104th N.E. (rendering service on both sides of 104th Avenue N.E.) to its intersection with the south city limits of Bothell; thence following the city limits of Bothell, clockwise, to its intersection with the Everett-Bothell County Highway; thence north to place of beginning. In that portion of Snohomish County described as follows: Commencing at the intersection of the Snohomish-King County line and 8th Avenue W.; thence north on 8th Avenue W. to 236th Street S.W.; thence east to 5th Avenue W.; thence north to a point 100 feet north of 228th Street; thence east to the west line of T. 27 N., R. 9 E.; thence south on the west line of said township projected to the Snohomish-King County line; thence west on said line to 8th Avenue West, the place of beginning.

GARBAGE COLLECTION SERVICE in that portion of King County described as follows: Commencing at the point where the Sammamish River intersects the north city limits of Redmond as of January 3, 1978; thence following the city limits of Redmond in a counter-clockwise direction to the point where the southeastern city limits of Redmond intersect the western shore of Lake Sammamish; thence following the western shore of Lake Sammamish northerly to the Sammamish River; thence following the Sammamish River northerly back to the point of beginning. RUBBISH COLLECTION SERVICE, not requiring the use of a dump truck, (local cartage) in the City of Seattle and in that portion of King, Snohomish, Pierce, Mason, Kitsap, Jefferson and Clallam Counties described as follows: Starting at the northeast corner of T. 26 N., R. 8 E.; thence south along the east line of R. 8 E. to the south line of T. 22 N.; thence west along said line to the west line of R. 8 E.; thence south along said line to the southeast corner of Section 13, T. 20 N., R. 7 E.; thence west along south line of said Section 13 extended to the northwest corner of Section 19, T. 20 N., R. 7 E.; thence south along west line of said Section 19 extended to the south line of T. 20 N.; thence west along said line to the west line of R. 6 E.; thence south

(Continued)



WASHINGTON UTILITIES AND TRANSPORTATION COMMISSION

Continuation

along said line to the southeast corner of Section 12, T. 19 N., R. 5 E.; thence west along south line of said Section 12 extended to the west line of R. 3 E.; thence north along said line to the north line of T. 19 N.; thence west along said line to the west line of R. 2 E.; thence north along said line to the southeast corner of Section 13, T. 20 N., R. 1 E.; thence west along south line of said Section 13 extended to the west line of R. 1 E.; thence north along said line to the south line of T. 21 N.; thence west along said line to the southwest corner of Section 34, T. 21 N., R. 1 W.; thence north along west line of said Section 34 extended to the north line of T. 21 N., thence west along said line to the west line of R. 1 W.; thence north along said line to the south line of T. 23N.; thence west along said line to the southwest Section 34, T. 23 N., R. 2 W.; thence north along west line of said Section 34 extended to the south line of T. 28 N.; thence east along said line to the southwest corner of Section 34, T. 28 N., R. 1 W.; thence north along west line of said Section 34 extended to the northwest corner of Section 22, T. 29 N., R. 1 W.; thence east along north line of said Section 22 extended to the east line of R. 1 E.; thence north along said line to the northwest corner of Section 19, T. 30 N., R. 2 E.; thence east along north line of said Section 19 extended to the northeast corner of Section 22, T. 30 N., R. 6 E.; thence south along east line said Section 22 extended to the northeast corner of Section 22, T. 29 N., R. 6 E.; thence east along north line of said Section 22 extended to the east line of R. 7 E.; thence south along east line of R. 7 E. to the northwest corner of Section 19, T. 28 N., R. 8 E.; thence east along north line of said Section 19 extended to the northeast corner of Section 21, T. 28 N., R. 8 E.; thence south along east line of said Section 21 extended to the south line of T. 27 N.; thence east along said line to the east line of R. 8 E. the point of beginning. EXCEPTION: The following four paragraphs are excluded from the above RUBBISH COLLECTION SERVICE. The below exceptions are under Certificate No. G-70. EXCEPTION: RUBBISH COLLECTION SERVICE, not requiring the use of a dump truck, in that portion of King County described as follows: Commencing at the northerly city limits of the City of Seattle (E. 145th St.) and 5th Ave. N.E.; thence northerly on the east side of 5th Ave. N.E. to E. 175th St.; thence east on the south side of E. 175th St. to 15th Ave. N.E.; thence north on 15th Ave. N.E., serving the east side thereof to the King County-Snohomish County line; thence easterly along said county line to the old Bothell-Everett Highway; thence southerly along the old Bothell-Everett Highway, serving the west side thereof to the city limits of Bothell; thence following the city limits of Bothell in a counter-clockwise direction to 104th Ave. N.E. extended; thence south on 104th Ave. N.E.(excluding service on 104th Ave. N.E.) to N.E. 145th St. extended; thence east on both sides of N.E. 145th St. extended to the Sammamish Waterway; thence southerly along the west side of the Sammamish River to the point where the Sammamish River intersects the north city limits of Redmond as of January 3, 1978; thence following the city limits of Redmond in a counter-clockwise direction to the point where the southeastern city limits of Redmond intersect the western shore of Lake Sammamish; thence following the shoreline of Lake Sammamish along the westerly side thereof in a southerly direction to the point of intersection with 188th Ave. S.E.; thence south on 188th Ave. S.E. (but not including structures facing 188th Ave. S.E.) to Sunset Highway

(Continued)



WASHINGTON UTILITIES AND TRANSPORTATION COMMISSION

Continuation

(PSH-2); thence westerly along the northerly side of said highway to the east shore of Lake Washington; thence in a counter-clockwise direction along the shoreline of Lake Washington to E. 145th St. extended; thence westerly on the north side of E. 145th St. and N.E. 145th St. to the point of beginning and all Mercer Island. Also, in that portion of King County described as follows: Bounded on the south by the north side of E. 175th from 8th Ave. N.E. to 15th N.E.; thence north along the west side of 15th N.E. to the King-Snohomish County line; thence west along the King-Snohomish County line to 11th Ave. N.E. extended; thence south on the east side of 11th Ave. N.E. to E. 201st extended; thence west on E. 201st (but not including service on E. 201st) to 8th Ave. N.E.; thence south on 8th Ave. N.E. (but not including service on 8th Ave. N.E.) to E. 190th; thence continuing south on 8th Ave. N.E. (including both sides of 8th Ave. N.E.) to E. 175th, the place of beginning. Service is also authorized in those portions of the City of Seattle described as follows: 1. Bounded on the south by E. 85th St. (old north Seattle City limits) from Bothell Way to 35th N.E.; thence along the west side of 35th N.E. to E. 88th; thence along the south side of E. 88th to 32nd N.E.; thence north along the west side of 32nd N.E. to E. 95th; thence east along the north side of E. 95th to 35th N.E.; thence north on the west side of 35th N.E. to E. 110th; thence west on the south side of E. 110th to Bothell Way; thence south on the east side of Bothell Way to the point of beginning. 2. Bounded on the south by E. 117th, both sides, from 15th N.E. to 25th N.E.; thence north on the west side of 25th N.E. to E. 135th; thence west on the south side of E. 135th to 20th N.E.; thence north on the west side of 20th N.E. to E. 145th; thence west on the south side of E. 145th to 15th N.E.; thence south on the east side of 15th N.E. to the point of beginning. RESTRICTION: This Certificate is against RUBBISH COLLECTION SERVICE, not requiring the use of any dump truck in that portion of King County described as follows: Commencing at the intersection of State Highway 518 and Interstate Highway 5; thence southerly along Interstate Highway 5 to its intersection with South 188th Street; thence easterly along South 188th Street extending to its projected intersection with 68th Avenue South; and thence southerly along 68th Avenue South (also known as West Valley Highway and State Highway 181) to its intersection with the King County - Pierce County line; thence westerly along said county line to its intersection with the east shore of Puget Sound; thence northerly along said shore line to its intersection with S.W. 148th Street extended; thence easterly along S.W. 148th Street extended and State Highway 518 to its intersection with Interstate Highway 5, the point of beginning.

EXCEPTION: THE FOLLOWING PARAGRAPH IS EXCLUDED FROM THE ABOVE RUBBISH COLLECTION SERVICE. Starting at the intersection of Highway 181 (also known as West Valley Highway and 68th Avenue South) and South 208th Street extended; thence east along South 208th Street extended to its intersection with 116th Avenue Southeast; thence south along 116th Avenue Southeast to its intersection with Southeast 277th Street extended; west along Southeast 277th Street and South 277th Street extended to its intersection with Highway 181 (also known as West Valley Highway and 70

(Continued)



WASHINGTON UTILITIES AND TRANSPORTATION COMMISSION

Continuation

Avenue South); thence north along Highway 181 to its intersection with South 208th Street extended, the place of beginning.

THE FOLLOWING AUTHORITY WAS OBTAINED BY TRANSFER OF CERTIFICATE NO. G-39 FROM WASTE MANAGEMENT OF SPOKANE, INC.

GARBAGE AND REFUSE COLLECTION SERVICE in Spokane County described as follows:

Beginning at the N.E. corner of Section 16, T. 28 N., R. 45 E.; thence west along the north line of said Section 16 extended to the N.W. corner of Section 13, T. 28 N., R. 42 E.; thence south along the west line of said Section 13 extended to the N.E. corner of Section 35, T. 27 N., R. 42 E.; thence west along the north line of said Section 35 to the Stevens-Spokane County Line; thence south along the Stevens-Spokane County line to the centerline of the Spokane River; thence west and northerly along the centerline of the Spokane River to the intersection with the north line of Section 8, T. 27 N., R. 41 E.; thence west along the north line of said Section 8 to the N.W. corner of said Section 8; thence south along the west line of said Section 8 extended to the S.W. corner of Section 20, T. 27 N., R. 41 E.; thence east along the south line of said Section 20 to the N.W. corner of Section 28, T. 27 N., R. 41 E.; thence south along the west line of said Section 28 to the S.W. corner of said Section 28; thence east along the south line of said Section 28 to the N.W. corner of Section 34, T. 27 N., R. 41 E.; thence south along the west line of said Section 34 to the S.W. corner of said Section 34; thence east along the south line of Section 34 extended to the N.W. corner of Section 1, T. 26 N., R. 41 E.; thence south along the west line of said Section 1 to the east-west centerline of said Section 1; thence east along the east-west centerline of said Section 1 to the north-south centerline of said Section 1; (the center point of Section 1); thence south along the north-south centerline of said Section 1 to the south line of said Section 1; thence east along the south line of said Section 1 extended to the centerline of the Spokane River; thence south along the centerline of the Spokane River to the intersection of the south line of Section 21, T. 26 N., R. 42 E.; thence east along the south line of said Section 21 extended to the N.W. corner of Section 26, T. 26 N., R. 42 E.; thence south along the west line of said Section 26 to the S.W. corner of said Section 26; thence east along the south line of Section 26 extended to the N.W. corner of Section 35, T. 26 N., R. 43 E.; thence south along the west line of said Section 35 to the S.W. corner of said Section 35; thence east along the south line of said Section 35 extended to the S.E. corner of Section 36, T. 26 N., R. 43 E.; thence north along the east line of said Section 36 extended to the S.W. corner of Section 31, T. 27 N., R. 44 E.; thence east along the south line of said Section 31 extended to the S.E. corner of Section 36, T. 27 N., R. 44 E.; thence north along the east line of said Section 36 extended to the S.W. corner of Section 18, T. 27 N., R. 45 E.; thence east along the south line of said Section 18 to the S.E. corner of said Section 18; thence north along the east line of said Section 18 extended to the S.W. corner of Section 32, T. 28 N., R. 45 E.; thence east along the south line of said Section 32 extended to the S.E. corner of

(Continued)



WASHINGTON UTILITIES AND TRANSPORTATION COMMISSION

Continuation

Section 33, T. 28 N., R. 45 E.; thence north along the east line of said Section 33 extended to the N.E. corner of Section 16, T. 28 N., R. 45 E.; the point of beginning. (Excluding City Limits of Spokane, dated August 31, 1966).

GARBAGE COLLECTION SERVICE in Spokane County described as follows: Beginning at the S.W. corner of Section 29, T. 27 N., R. 42 E.; thence north along the west line of said Section 29 extended to the N.W. corner of Section 5, T. 28 N., R. 42 E.; thence east along the north line of said Section 5 extended to the N.E. corner of Section 4, T. 28 N., R. 42 E.; thence south along the east line of said section to the S.E. corner of said Section 4; thence east along the extended south line of said Section 4 to the S.W. corner of Section 1, T. 28 N., R. 42 E.; thence north along the west line of said Section 1 to the N.W. corner of said Section 1; thence east along the north line of said Section 1, T. 28 N., R. 42 E. to the S.E. corner of Section 33, T. 29 N., R. 43 E.; thence north along the east line of said Section 33 to the N.W. corner of Section 34, T. 29 N., R. 43 E.; thence east to the N.E. corner of said Section 34; thence south along the east line of said Section 34 to the S.W. corner of Section 35, T. 29 N., R. 43 E.; thence east along the south line of said Section 35 extended to the N.E. corner of Section 1, T. 28 N., R. 44 E.; thence south along the east line of said Section 1 extended to the S.E. corner of Section 12, T. 28 N., R. 44 E.; thence west along the south line of said Section 12 extended to the N.E. corner of Section 14, T. 28 N., R. 42 E.; thence south along the east line of said Section 14 extended to the S.E. corner of Section 26, T. 27 N., R. 42 E.; thence west along the south line of said Section 26 extended to the S.W. corner of Section 29, T. 27 N., R. 42 E.; the point of beginning.

GARBAGE COLLECTION SERVICE commencing where the Bigelow Gulch Road intersects the West section line of Sec. 30, T. 26 N., R. 44 E.; thence north to the N.W. corner of Sec. 6, T. 26 N., R. 44 E.; thence east to the N.E. corner of Sec. 1, T. 26 N., R. 44 E.; thence south to the approximate center of the east section line of Sec. 25, T. 26 N., R. 44 E.; thence west to the Brevier Road; then the Bigelow Gulch Road and then to point of beginning.

GARBAGE AND REFUSE COLLECTION SERVICE in T. 28 N., R. 30 E. W.M., in Grant and Okanogan Counties; T. 29 N., R. 30 E. W.M., in Douglas and Okanogan Counties; T. 29 N., R. 31 E. W.M., in Douglas and Okanogan Counties; T. 28 N., R. 31 E. W.M., in Lincoln and Okanogan Counties.

GARBAGE COLLECTION SERVICE in that part of Stevens County commencing at the southeast corner of Section 30, T. 27 N., R. 42 E.; thence northerly to the northeast corner of Section 30, T. 28 N., R. 42 E.; thence westerly to the northwest corner of Section 30, T. 28 N., R. 41 E.; thence southerly to the shoreline of the Spokane River; thence southeasterly along the shoreline of the Spokane River to the southeast corner of Section 30, T. 27 N., R. 42 E.; the point of beginning.

(Continued)



WASHINGTON UTILITIES AND TRANSPORTATION COMMISSION

Continuation

SOLID WASTE COLLECTION SERVICE in Spokane County described as follows: Beginning at the intersection of the centerline of the Spokane River with the north line of Section 8, T. 27 N., R. 41 E.; thence west along the north line of said Section 8 to the N.W. corner of said Section 8; thence south along the west line of said Section 8 extended to the S.W. corner of Section 20, T. 27 W., R. 41 E.; thence east along the south line of said Section 20 to the N.W. corner of Section 28, T. 27 N., R. 41 E.; thence south along the west line of said Section 28 to the S.W. corner of said Section 28; thence east along the south line of said Section 28 to the N.W. corner of Section 34, T. 27 N., R. 41 E.; thence south along the west line of said Section 34 to the S.W. corner of said Section 34; thence east along the south line of Section 34 extended to the N.W. corner of Section 1, T. 26 N., R. 41 E.; thence south along the west line of said Section 1 to the east-west centerline of said Section 1; thence east along the east-west centerline of said Section 1 to the north-south centerline of said Section 1; (the center point of Section 1); thence south along the north-south centerline of Section 1 to the south line of said Section 1; thence east along the south line of Section 1 extended to the centerline of the Spokane River; thence south along the centerline of the Spokane River to its intersection with the north line of Section 33, T. 26 N., R. 42 E.; thence west along the north line of said Section 33 extended to the N.E. corner of Section 34, T. 26 N., R. 41 E.; thence south along the east line of said Section 34 to the S.E. corner of said Section 34; thence west along the south line of said Section 34 extended to the S.W. corner of Section 31, T. 26 N., R. 40 E.; (excluding service on Bowie Rd.); thence north along the west line of said Section 31 (also the Lincoln-Spokane County line) to its intersection with the centerline of the Spokane River; thence following the centerline of the Spokane River easterly, northerly and southerly to its intersection with the north line of Section 8, T. 27 N., R. 41 E.; the point of beginning.

THE FOLLOWING AUTHORITY WAS OBTAINED BY TRANSFER OF CERTIFICATE NO. G-63 FROM WASTE MANAGEMENT - RAINIER, INC.

GARBAGE COLLECTION SERVICE In King County within the following described areas:

Starting at the intersection of Panther Lake Road extended west (also S.E. 208th St.) and West Valley Highway; thence north along said road to the south line of Section 24, T. 23 N., R. 4 E. (South 160th Street extended); thence west on south line of said section to the easterly bank of the Duwamish River; thence northerly along the easterly bank of said River to the point or intersection with the south line of the northwest quarter of Section 24, T. 23 N., R. 4 E., W.M.; thence east on said line projected to the east side of the Charles Monster Road; thence northerly along the easterly side of said road to the Beacon Coal Mine Road; thence northerly along the easterly side of said road to South 129th Street extended; thence east on South 129th Street to Empire Way S. (Dunlap Canyon Road) (PSH-2); thence following said road

(Continued)



WASHINGTON UTILITIES AND TRANSPORTATION COMMISSION

Continuation

in a southeast direction to Rainier Ave. (PSH-5); thence following Rainier Ave. in a southerly direction to south line of Section 19, T. 23 N., R. 5 E. (S.E. 160th Street); thence east along south line of said Section to the Renton City Limits; thence following the City Limits of Renton in a counter-clockwise direction to the point where it intersects with Maple Valley Highway; thence southeasterly along said highway to the intersection of the east line of the west half of Section 24, T. 23 N., R. 5 E. (172nd Ave. S.E. extended north); thence south along said line extended to the south line of Section 1, T. 22 N., R. 5 E., W.M., (or Southeast 208th Street) thence west along south line of said Section extended to the West Valley Highway to the point of beginning.

ALSO In that portion of King County, described as follows:

Commencing at the northeast City Limits of Auburn, and the Green River Banks within Section 8, T. 21 N., R. 5 E.; thence easterly along the Green River Banks to the northwest corner of Section 20, T. 21 N., R. 7 E., W.M.; thence north to the northwest corner of Section 20, T. 22 N., R. 7 E., W.M.; thence due east to the northeast corner of Section 24, T. 22 N., R. 7 E.; thence south to the southerly boundary of King County; thence westerly along the southerly boundary of King County to the southwest corner of Section 32, T. 21 N., R. 5 E., W.M.; thence northerly along west line of said Section 32, 29, 20, 17 and 8 of T. 21 N., R. 5 E. to the Green River Banks to the point of beginning.

ALSO In that portion of King County described as follows:

Commencing at the northwest City Limits of Renton and the shore of Lake Washington; thence northerly along the shore of Lake Washington to Interstate 90 (Sunset Hwy.); thence easterly along Interstate 90, to its intersection with 188th Ave. S.E. extended south; thence north on 188th Ave. S.E. (including structures on both sides) projected to the shore of Lake Sammamish; thence easterly along said shoreline to the Monohan-Issaquah Hwy. (East Lake Sammamish Parkway); thence south along the Monohan-Issaquah Hwy. to the City Limits of Issaquah; as of (M.V.G. No. 220, 7-7-64); thence following the City Limits of Issaquah, at that date, generally to the West Seattle Way (N.W. Gilman Blvd.); thence northwesterly where Northwest Mall Street extended east would intersect with West Seattle Way; thence westerly along said street to Renton Road (Renton Road-Issaquah Road); thence south along said road to a line common to T. 23 N., and T. 24 N., R. 5 E., and thence westerly along said line to the easterly boundary of the City Limits of Renton, (M.V.G. No. 220, 7-7-64); thence along said City Limits in a northwesterly direction to the shores of Lake Washington to the point of beginning. Also including Maple Valley Golf Course.

(Continued)



WASHINGTON UTILITIES AND TRANSPORTATION COMMISSION

Continuation

EXCEPTION: THE FOLLOWING PARAGRAPH IS EXCLUDED FROM THE ABOVE GARBAGE COLLECTION SERVICE.

Starting at the intersection of South 208th Street and 92nd Avenue South (Kent City Limits); thence west along south 208th Street extended to the West Valley Highway (also known as 68th Avenue South and Highway 181); thence north along the West Valley Highway to its intersections with South 180th Street; thence east along South 180th Street (Kent-Renton City Limits) to its intersection with 92nd Avenue South extended (Orillia Interchange); thence south along 92nd Avenue South extended to South 208th Street, the place of beginning.

SOLID WASTE COLLECTION SERVICE In that portion of Section 25 and 36, Township 23 North, Range 4 East, W.M., King County, Washington more particularly described as follows:

Beginning at the intersection of the West line of the Plat of Burlington Northern Industrial Park Renton II as recorded in Volume III of Plats, pages 42-44, Records of King County, Washington and the South line of Government Lot 6 situated in the Southwest 1/4 of Section 25, Township 23 North, Range 4 East; Thence West along said South line, said line also being the existing limits of the City of Renton as annexed by Ordinance No. 1764 (amended by Ordinance No. 1928) to the westerly bank of the Green River (White River); Thence Southerly along said westerly bank and existing said City limits to the North line of the Northwest 1/4 of Section 36; Thence continuing Southerly along said Westerly bank and said city limits to the Westerly extension of the North boundary line of the Henry Adams Donation Claim No. 43; Thence East along said North boundary line and its westerly extension and said city limits to the centerline of Secondary State Highway 5M; Thence South along said centerline and said city limits to the Westerly extension of a line lying parallel with and 30.0 feet Southerly of the centerline of S.W. 43rd Street (South 180th); Thence East along said Southerly line and its westerly extension and said city limits to an intersection with the Southerly extension of the Easterly Right-of-Way Line of the Burlington Northern Railroad (former Northern Pacific Railway); Thence North along said Easterly line and its southerly extension to an intersection with the South line of the Southwest 1/4 of Section 25; Thence continuing North along said East line to its intersection with the South line of Government Lot 6 and the True Point of Beginning and in that portion of the City of Renton as annexed by City Ordinance No. 1764 lying westerly of the east margin of BNRR Company (N.P. RR) main track right of way all being located in the South 1/2 of the NW 1/4 of Section 24, Township 23 North, Range 4 East, W.M.

Together with all that portion of the City of Renton as annexed by City Ordinance No. 1764 lying westerly of the east margin of BNRR Company (N.P. RR) main track right of way all being located in the SW 1/4 of Section 24, Township 23 North, Range 4 East, W.M.

(Continued)



WASHINGTON UTILITIES AND TRANSPORTATION COMMISSION

Continuation

Together with all that portion of the City of Renton as annexed by City Ordinance No. 1764 lying westerly of the east margin of BNRR Company (N.P. RR) main track right of way all being located in the NW 1/4 of Section 25, Township 23 North, Range 4 East, W.M. King County, Washington.

THE FOLLOWING AUTHORITY WAS OBTAINED BY TRANSFER OF CERTIFICATE NO. G-43 FROM WASTE MANAGEMENT NORTHWEST, INC.

GARBAGE AND REFUSE COLLECTION SERVICE in that portion of Snohomish County described as follows: Commencing at a point where a north-south line tangent to the west shoreline of Ballinger Lake Intersects with the Snohomish-King County line; thence north on said line to its intersection with Bradley Road; thence north on Bradley Road to 76th Ave. W.; thence north on 76th Ave. W. (but not including structures thereon), to U. S. Highway 99; thence north on U. S. Highway 99 (but not including structures thereon) to 200 St. S. W.; thence north on the east side of U.S. Highway 99 to a point 100 feet north of 148 St. S.W.; thence west on this line to Puget Sound; Following Puget Sound northerly to the point where the north city limits of Mukilteo meets Possession Sound; thence easterly and southerly following Mukilteo City limits as of July 1, 1961, to the south boundary of Section 3, T. 28 N., R. 4 E. W. M.; thence east to 40 Ave. W. extended; thence south to boundary of Paine Field; following the north boundary of Paine Field to the east boundary of Paine Field; thence south to a point 100 feet north of 90 St. S. W.; thence east on this line to 12 Ave. W. extended (west boundary of Section 13, T. 28 N., R. 4 E.); thence south on 12 Ave. W. extended to 100 St. S. W.; thence east on 100 St. S. W. (both sides) to Holly Drive; thence south on 9 Ave. W. (but not including 9 Ave. W.) to intersection of U.S. Highway 99 and Broadway Cutoff; thence east on Broadway Cutoff to 8 Ave. W. (north-south line bisecting the western 1/2 of Section 24, T. 28 N., R. 4 E.); thence south on said line to Stockshow Road (112 St. S. W.); thence east on the south side of Stockshow Road to Pacific Northwest Traction right-of-way; thence north on the east side of the right-of-way to Broadway Cutoff; thence north on the Broadway Cutoff and Broadway to the south Everett City limits (as of July 1, 1961); thence following the east and north city limits of Everett (as of July 1, 1961) to Puget Sound; thence north along Puget Sound to the Skagit County line; thence east to the east line boundary of Snohomish County; thence south along the east boundary of Snohomish County to the south boundary of Snohomish County; thence west along this line to the line common to R. 8 E. and R. 9 E.; thence north to the N. E. corner of Sec. 25, T. 28 N., R. 8 E.; thence west on the north line of said section extended to a point 500 feet west of the N. E. corner of Sec. 25, T. 28 N., R. 6 E.; thence south to the south line of said section; thence west to the N. W. corner of Sec. 35, T. 28 N., R. 6 E.; thence south on the west line of said section extended to 164 St.; thence east to Highway 202; thence southwesterly along said highway to the Snohomish River, thence southeasterly along said river and the Snoqualmie River to a point 100 feet north of 228 St.; thence west along this line

(Continued)



WASHINGTON UTILITIES AND TRANSPORTATION COMMISSION

Continuation

to 5 Ave. W.; thence south along 5 Ave. W. but not including 5 Ave. W. to 236 St. S. W. extended; thence west on the north side of 236 St. S. W. to 8 Ave. W.; thence south on 8 Ave. W. to King-Snohomish line; thence west on the county line to the point of beginning.

GARBAGE AND REFUSE COLLECTION SERVICE in King County bounded and described as follows: Commencing at the intersection of N. 85th and Greenwood Ave., thence east on the north side of N. 85th St. to Aurora; thence north on the west side of Aurora to N. 110th St.; thence east on the north side of N. 110th St. to 8th Ave. N. E.; thence north on both sides of 8th Ave. N. E. to E. 145th St.; thence west on the south side of E. 145th St. to 5th Ave. N. E., thence north on the west side of 5th Ave. N. E. to E. 175th St.; thence east on the north side of E. 175th St. to 8th Ave. N. E.; thence north on 8th Ave. N. E. (but not including 8th Ave. N. E.) to 190th St.; thence north on both sides of 8th Ave. N. E. extended to E. 201st St.; thence east on both sides of E. 201st St. extended to the west side of 11th Ave. N. E. extended; thence north on the west side of 11th Ave. N. E. extended to King-Snohomish County line; thence west on the south side of said line to the shore of Puget Sound; thence in a southeasterly direction along Puget Sound to W. 145th St.; thence east on the north side of W. 145th St. to Greenwood Ave.; thence south on the east side of Greenwood Avenue to N. 125th St.; thence east on the north side of N. 125th St. to Aurora; thence south on the east side of Aurora to N. 110th St.; thence west on the south side of N. 110th St. to Phinney Ave.; thence south on both sides of Phinney Ave. to N. 105th St.; thence east on both sides of N. 105th St. to Dayton Ave.; thence south on both sides of Dayton Ave. to N. 100th St.; thence west on the south side of N. 100th St. to Greenwood Ave.; thence south on the east side of Greenwood Ave. to the point of beginning.

THE FOLLOWING AUTHORITY WAS OBTAINED BY TRANSFER OF CERTIFICATE NO. G-117 FROM WASTE MANAGEMENT OF ELLENSBURG, INC., d/b/a WASTE MANAGEMENT OF GREATER WENATCHEE.

GARBAGE AND REFUSE COLLECTION SERVICE In that portion of Chelan County described as follows:

Starting at the mouth of the Wenatchee River; thence northerly along the west bank of the Columbia River to the north line of Section 15, T. 26 N., R. 21 E. W.M. (6 miles north of Entiat); thence west on the north line of said section extended to the northwest corner of Section 13, T. 26 N., R. 19 E. W.M.; thence south on the west line of said section extended to the southwest corner of Section 36, T. 26 N., R. 19 E. W.M.; thence west on the south line of said section extended to the northwest corner of Section 6, T. 25 N., R. 17 E. W.M.; thence south on the west line of said section extended to the southwest corner of Section 6, T. 23 N., R. 17 E. W.M.; thence east on the south line of said section extended to the northeast

(Continued)



WASHINGTON UTILITIES AND TRANSPORTATION COMMISSION

Continuation

corner of Section 10, T. 23 N., R. 18 E. W.M.; thence south on the east line of said section extended to the southeast corner of Section 27, T. 22 N., R. 18 E. W.M.; thence northeasterly on a line projected from said section corner to the northeast corner of the northwest 1/4 of Section 24, T. 23 N., R. 19 E. W.M. which point is at or near the Wenatchee River; thence southeasterly along said river to its mouth, the place of beginning, commonly known as the Leavenworth, Dryden-Peshastin, Monitor, Sunnyslope and Entiat-Ardenvoir area.

GARBAGE AND REFUSE COLLECTION SERVICE In that portion of Chelan County described as follows:

Starting at the southeast corner of Section 34, T. 22 N., R. 18 E.; thence west on the south line of said section projected to the Chelan-Kittitas county line; thence northwesterly on said county line to the west line of Section 18, T. 22 N., R. 17 E.; thence north on the west line of said section projected to the south line of Section 6, T. 23 N., R. 17 E.; thence east on the south line of said section projected to the east line of Section 10, T. 23 N., R. 18 E.; thence south on the east line of said section projected to the southeast corner of Section 34, T. 22 N., R. 18 E., the place of beginning.

Also the area in Chelan County covered by the following townships or portions thereof: T. 26 N., R. 15 E.; T. 26 N., R. 16 E.; T. 26 N., R. 17 E.; T. 26 N., R. 18 E., and T. 27 N., R. 16 E.; T. 27 N., R. 17 E.; T. 27 N., R. 18 E.

THE FOLLOWING AUTHORITY WAS OBTAINED BY TRANSFER OF CERTIFICATE NO. G-80 FROM WASTE MANAGEMENT OF GREATER WENATCHEE, INC.

GARBAGE AND REFUSE COLLECTION SERVICE In Chelan County within the area bounded as follows: Beginning at the mouth of the Wenatchee River; thence southeasterly along the centerline of the Columbia River, (The Chelan-Douglas County line), to the point where it intersects the south line of Section 21, T. 21 N., R. 22 E.; thence west on the south line of said section projected to the point where it intersects with the Chelan-Kittitas County Line; (south line of Section 22, T. 21 N., R. 19 E.); thence following said county line in northwesterly direction to the point where it intersects with the south line of Section 1, T. 21 N., R. 18 E.; thence west on the south line of said section projected to the southwest corner of Section 2, T. 21 N., R. 18 E.; thence north on the west line of said section to the point where it intersects with the northwest corner of Section 35, T. 21 N., R. 18 E.; thence northeasterly on a line projected from said section corner to the northeast corner of the northwest quarter of Section 24, T. 23 N., R. 19 E. W.M., which point is at or near the Wenatchee River; thence southeasterly along said river to its mouth, the place of beginning.

(Continued)



WASHINGTON UTILITIES AND TRANSPORTATION COMMISSION

Continuation

GARBAGE AND REFUSE COLLECTION SERVICE In that portion of Grant County known as Crescent Bar in Sections 19 and 20, T. 20 N., R. 23 E.; and all of Douglas County except the following described areas:

Beginning at the northeast corner of Section 1, T. 29 N., R. 26 E.; thence west along the north line of said Section 1 extended to the centerline of the Columbia River (also the Okanogan-Douglas County line); thence southerly, westerly, northerly, then southerly again along the centerline of the Columbia River to its intersection with the south line of Section 13, T. 28 N., R. 23 E.; thence east along the south line of said Section 13 extended to the southeast corner of Section 13, T. 28 N., R. 26 E.; thence north along the east line of said Section 13 extended to the northeast corner of Section 1, T. 29 N., R. 26 E., the point of beginning.

And further excluding the following area:

Beginning at the point of intersection of the north line of Section 2, T. 29 N., R. 30 E. and the centerline of the Columbia River (Douglas-Okanogan County line); thence west along said north line extended to the northwest corner of Section 6, T. 29 N., R. 30 E.; thence south along the west line of said Section 6 extended to the southwest corner of Section 31, T. 29 N., R. 30 E.; thence east along the south line of said Section 31 extended to the centerline of the Columbia River (Douglas-Okanogan County line); thence northerly along the centerline of the Columbia River to its intersection with the north line of Section 2, T. 29 N., R. 30 E.; the point of beginning.

THE FOLLOWING AUTHORITY WAS OBTAINED BY TRANSFER OF CERTIFICATE NO. G-67 FROM WASHINGTON DISPOSAL CO., INC.

GARBAGE COLLECTION SERVICE in that portion of King County described as follows:

Commencing at the intersection of the south city limits of the City of Seattle and the intersection of said city limits with Lake Washington; thence southerly along the shores of Lake Washington to the City of Renton City limits; thence along the westerly boundary of the city limits of the City of Renton to Renton Avenue; thence northwesterly along the northerly side of Renton Avenue to 76th Avenue South to South 125th Street, thence east to 77th Avenue South; thence north along the east side of 77th Avenue South to South 120th Street; thence along the north side of South 120th Street to 76th Avenue South; thence north on 76th Avenue South (east side only) to 116th Street South; thence west on 116th Street South (no service between 116th Street South and Cornell Avenue); thence north along the eastside of Cornell

(Continued)



WASHINGTON UTILITIES AND TRANSPORTATION COMMISSION

Continuation

Avenue to Seattle City Limits; thence easterly along said city limits to the east boundary thereof, adjacent to Lake Ridge Addition; thence northerly along said city limits to South 112th Street extended; thence westerly along said city limits to 68th Avenue South extended; thence northerly along said city limits to Ryan Street extended; thence easterly along said city limits to the point of beginning, from the described territory to dumps in King County.

THE FOLLOWING AUTHORITY WAS OBTAINED BY TRANSFER OF CERTIFICATE NO. G-81 FROM WASTE MANAGEMENT OF KENNEWICK, INC.

GARBAGE AND REFUSE COLLECTION SERVICE in Benton County described as follows: Beginning at the southeast corner of Section 9, T. 8 N., R. 26 E.; thence west along the south line of said Section 9, projected to the southwest corner of Section 7, T. 8 N., R. 24 E.; thence north along the west line of said Section 7 and the Yakima-Benton County line to the northwest corner of Section 6, T. 9 N., R. 24 E.; thence east along the north line of said Section 6 extended to the northeast corner of Section 1, T. 9 N., R. 25 E.; thence south along the east line of said Section 1 extended to the southeast corner of Section 24, T. 9 N., R. 25 E.; thence east along the south line of said Section 24 projected to the northeast corner of Section 28, T. 9 N., R. 26 E.; thence south along the east line of said Section 28 extended to the southeast corner of Section 9, T. 8 N., R. 26 E.; the place of beginning.

THE FOLLOWING AUTHORITY WAS OBTAINED BY TRANSFER OF CERTIFICATE NO. G-135 FROM RICHARD D. HARRIS.

GARBAGE AND REFUSE COLLECTION SERVICE in the Town of Concrete, Skagit County, Washington, using as a boundary the corporate limits as of March 15, 1965.

THE FOLLOWING AUTHORITY WAS OBTAINED BY TRANSFER OF CERTIFICATE NO. G-156 FROM JOHN W. GILLINGHAM, JR.

GARBAGE AND REFUSE COLLECTION SERVICE in that portion of Spokane County described as follows: Starting at the southwest corner of Section 31, T. 24 N., R. 40 E. (also the Lincoln-Spokane County line); thence North along the west line of said Section 31 and the Lincoln-Spokane County line to the northwest corner of Section 6, T. 25 N., R. 40 E.; thence East along the north line of said Section 6 extended to the southwest corner of Section 35, T. 26 N., R. 41 E.; thence North along the west line of said Section 35 to the northwest corner of said Section 35; thence East along the north line of said Section 35 extended to the centerline of the Spokane River; thence South along the centerline of the Spokane River to the north-south centerline of Section 14, T. 25 N., R. 42 E.; thence South along said centerline

(Continued)



WASHINGTON UTILITIES AND TRANSPORTATION COMMISSION

Continuation

(The Spokane City limits) to the north line of Section 2, T. 24 N., R. 42 E.; thence East along the north line of said Section 2 extended to the northeast corner of Section 5, T. 24 N., R. 43 E.; thence South along the east line of said Section 5 extended to the southeast corner of Section 32, T. 22 N., R. 43 E.; thence West along the south line of said Section 32 extended to the southwest corner of Section 34, T. 22 N., R. 40 E.; thence North along the west line of said Section 34 extended to the southeast corner of Section 33, T. 24 N., R. 40 E.; thence West along the south line of said Section 33 extended to the southwest corner of Section 31, T. 24 N., R. 40 E., and the Lincoln-Spokane County line, the place of beginning.

THE FOLLOWING AUTHORITY WAS OBTAINED BY TRANSFER OF CERTIFICATE NO. G-91 FROM STANWOOD CAMANO DISPOSAL, INC.

GARBAGE COLLECTION SERVICE on Camano Island, Island County; and from within the area described as follows in Snohomish County to dumps in Snohomish County; Starting at the shore line of Skagit Bay where it meets the Snohomish-Island County Line; thence north along said shore line to the north line of Section 1, T. 32 N., R. 3 E.; thence easterly along the north line of said Section extended to the northeast corner of Section 2, T. 32 N., R. 4 E.; thence south along the east line of said section extended to the southeast corner of Section 11, T. 31 N., R. 4 E.; thence west on the south line of said section extended to the shore line of Port Susan; thence northerly along said shore line to the point where it intersects with the Snohomish-Island County Line; thence northerly along said line to the place of beginning.

THE FOLLOWING AUTHORITY WAS OBTAINED BY TRANSFER OF CERTIFICATE NO. G-73 FROM ENVIRONMENTAL WASTE OF SKAGIT COUNTY, INC.

GARBAGE AND REFUSE COLLECTION SERVICE In all Skagit County (Excluding: Service in the Cities of Mount Vernon, Burlington, Sedro Woolley and Anacortes is limited to "drop-off box" service only; excluding Guemes Island; and excluding the Town of Concrete, Skagit County, Washington, using as a boundary the corporate limits as of March 15, 1965).

GARBAGE AND REFUSE COLLECTION SERVICE on Guemes Island in Skagit County.

THE FOLLOWING AUTHORITY WAS OBTAINED BY TRANSFER OF CERTIFICATE NO. G-16 FROM NICK RAFFO GARBAGE CO., INC.

GARBAGE COLLECTION SERVICE in that portion of King County described as follows: Beginning at a point where 16th Ave. South intersects the south and west bank of the Duwamish Waterway; thence

(Continued)



WASHINGTON UTILITIES AND TRANSPORTATION COMMISSION

Continuation

southeasterly along the Western bank of the Duwamish Waterway to a point of intersection with 30th Ave. South extended at a point immediately north of West Duwamish; thence south on 30th Ave. extended to Marginal Way which is also Primary State Highway No. 1; thence in a southerly direction along Marginal Way to the intersection of Pacific Highway south and 160th Street; thence in an easterly and southerly direction along the city limits of the City of Sea-Tac to a point where the City Limit intersects for the second time the W. R/W line of Interstate Hwy #5; thence south on said W. R/W line to S. 176th St.; thence west on S. 176th St. (north side only) to Military Road; thence south on Military Road (west side only) to S. 188th St.; thence west on S. 188th St. (north side only) to PSH-1; thence south on PSH-1 (west side only) to S. 192nd St.; thence west on S. 192nd St. (north side only) to 1st Ave. S.; thence north on 1st Ave. South to a point where it intersects with the northerly city limits of Normandy Park at a point where 1st Ave. S. intersects with S.W. 168th St.; thence in a westerly direction along the north city limit line of Normandy Park to a point where said city limit line intersects with Sylvester Rd.; thence in a northeasterly direction on Sylvester Road serving the southeasterly side thereof to S. W. 160th Street; thence east on S. W. 160th and So. 160th Streets serving the south side thereof to Des Moines Way; thence north on Des Moines Way serving the east side thereof to S. 156th Street; thence west on S. 156th and S. W. 156th Street serving the north side thereof to Ambaum Blvd.; thence north on Ambaum Blvd. serving the east side thereof to S. W. 152nd Street; thence west on S.W. 152nd Street to Puget Sound; thence northerly along Puget Sound to its intersection with S.W. 134th Street extended to Puget Sound; thence east along said extension and S. W. 134th Street serving the south side thereof to its intersection with 12th Ave. S.W.; thence north on 12th Ave. S.W. serving the east side thereof to its intersection with S.W. 132nd St.; thence east on S.W. 132nd Street serving the south side thereof to its intersection with 8th Ave. S.W.; thence north on 8th Ave. S.W. serving the east side thereof to its intersection with S.W. 130th Street; thence east on S.W. 130th Street serving the south side thereof to its intersection with 4th Ave. S.W.; thence north on 4th Ave. S.W. serving the east side thereof to its intersection with S.W. Roxbury; thence east on S.W. Roxbury to 1st Ave. South; thence north on 1st Ave. South to Barton Street extended; thence east on Barton Street extended to 7th Ave. South; thence south on 7th Ave. South extended to Cambridge Street; thence east on Cambridge Street to 12th Ave. South; thence north on 12th Ave. South to Director Street; thence east on Director Street extended to the west bank of the Duwamish Waterway; thence northward and westward along the present city limits of the City of Seattle to a point where it intersects the South and west bank of the Duwamish Waterway; thence in a southerly direction following the south and westbank of the Duwamish Waterway to a point where the Seattle city limits once again intersects the bank, the point of beginning. Also in that portion of King County described as follows: Starting at the point where SSH-IV intersects with the Pierce-King County lines; thence northwesterly along said county line to the shoreline of Puget Sound; thence following such shoreline in an easterly direction to the point where it intersects with the North-South centerline of Section 1, T. 21 N., R. 3 E.; thence south on said line projected to Dumas Road; thence south on Dumas

(Continued)



WASHINGTON UTILITIES AND TRANSPORTATION COMMISSION

Continuation

Road to SSH-1V; thence following SSH-1V westerly to the King-Pierce County line, the point of beginning. (Including both sides of SSH-1V).

THE ABOVE AUTHORITY EXCLUDES SERVICE TO THE FOLLOWING TERRITORY:

GARBAGE COLLECTION SERVICE in that portion of Tukwila described as follows: Beginning at a point in Section 22, Township 23 N, Range 4 E where Military Road South intersects the west right of way of Pacific Highway South; thence north on the center line of Military Road south to the north right of way of south 128th Street; Thence east on said line to a point where that line intersects the southeast corner of the property immediately adjacent to the west right of way for Pacific Highway South; thence northerly, along those westerly boundaries of all properties boarding on the west right of way of Pacific Highway South, to a point where a property line intersects south 120th Street south; thence northeasterly along the west right of way of Pacific Highway South to the center of the Duwamish Waterway; thence easterly to the east right of way of Pacific Highway South; thence southerly along the east right of way to a point due east of the point of beginning thence west across Pacific Highway South to the point of beginning. The above area is commonly know as the Cascade View Annexation Area.

WHERE THE BOUNDARIES OF THIS PERMIT ARE DESCRIBED BY STREETS, AVENUES, OR OTHER ROADWAYS, SERVICE IS AUTHORIZED TO CUSTOMERS ON EITHER OR BOTH SIDES OF THE STREETS OR ROADWAYS USED, UNLESS OTHERWISE NOTED.

THE FOLLOWING AUTHORITY WAS OBTAINED BY TRANSFER OF CERTIFICATE NO. G-35 FROM FEDERAL WAY DISPOSAL CO., INC.

GARBAGE COLLECTION SERVICE from that portion of King and Pierce Counties described as follows: Starting at the point where 1st Avenue South intersects with the shore line of Puget Sound; thence south on 1st Avenue South to South 292nd Street projected; thence east on South 292nd Street projected to 8th Avenue South projected; thence north on 8th Avenue South projected to South 288th Street projected; thence east on South 288th Street projected to 12th Avenue South; thence north on 12th Avenue South projected to South 282nd Street projected; thence east on South 282nd Street projected to Military Road; thence south on Military Road to intersection with South 304th Street (North Steel Lake Road); thence west on South 304th Street extended to SR-99; thence south on SR-99 to the intersection with the King-Pierce County Line; thence northwesterly on King-Pierce County Line to the intersection with east quarter section line of Sec. 25, T. 21 N., R. 3 E.; thence south on said quarter section line to south quarter section line of Sec. 25; thence west on south quarter section line to the west quarter section line of Sec. 26, T. 21 N., R. 3 E.; thence north on said quarter section line to the 1/2 section line of Sec.

(Continued)



WASHINGTON UTILITIES AND TRANSPORTATION COMMISSION

Continuation

26, T. 21 N., R. 3 E.; thence west on said 1/2 section line to intersection with the west line of Sec. 26, T. 21 N., R. 3 E.; thence north along said section line to northwest corner of Sec. 23, T. 21 N., R. 3 E.; thence east along north line of Sec. 23 to intersection with King-Pierce County Line; thence northwesterly along said county line to intersection with SR-509 (Dash Point Road); thence easterly along SR-509 (excluding both sides thereof) to intersection with the centerline of Sec. 12, T. 21 N., R. 3 E.; thence north along centerline of Sections 12 and 1, T. 21 N., R. 3 E., to intersection with shore line of Puget Sound; thence northeasterly along said shore line to intersection with 1st Avenue South, the place of beginning.

THE FOLLOWING AUTHORITY WAS OBTAINED BY TRANSFER FROM G-12:

GARBAGE COLLECTION SERVICE in that portion of the City of Federal Way (2-2-1990) Beginning at the point where S.R. 99 intersects the King, Pierce County Line; thence north along the centerline of S.R. 99 to the intersection of S. 304th St. thence east along the centerline of S. 304 to military road; thence north along the centerline of military road to S. 282nd St., projected; thence west along S. 282nd St. projected to a point where it intersects with the city limits of Federal Way; thence northerly, easterly, and southerly, along the city limits of Federal Way to a point where the city limits intersects the King, Pierce County line; thence westerly along the city limit line and the King, Pierce County line to S.R. 99, the point of beginning.

THE FOLLOWING AUTHORITY WAS OBTAINED BY TRANSFER OF CERTIFICATE NO. G-185 FROM RST DISPOSAL CO., INC.

GARBAGE COLLECTION SERVICE from that portion of King County described as follows: Starting at the point where So. 304th Street intersects with SH-99 (Pacific Highway); thence East on the South Side of So. 304th Street extended to the centerline of Sec. 11, T. 21 N., R. 4 E.; thence south on centerline of Sections 11 and 14, T. 21 N., R. 4 E., to Peasley Canyon Road; thence easterly on Peasley Canyon Road to the intersection with 60th Ave. So.; thence north along said Avenue to the intersection with Main St. West; thence east along said street to "A" Street S.E. (Auburn-Summer Highway), thence south on said highway to the King-Pierce County Line; thence west on said county line to SH-99; thence north on SH-99 to S. 304th St., the place of beginning.

GARBAGE AND REFUSE COLLECTION SERVICE within the city limits of The City of Kent as of January 1, 1987.

(Continued)



WASHINGTON UTILITIES AND TRANSPORTATION COMMISSION

Continuation

THE FOLLOWING AUTHORITY WAS OBTAINED BY TRANSFER FROM G-126, STANDING IN THE NAME OF SNO-KING GARBAGE CO., INC.

RUBBISH COLLECTION SERVICE, not requiring the use of any dump truck in that portion of King County described as follows:

Commencing at the intersection of State Highway 518 and Pacific Highway South; thence south along the centerline of Pacific Highway South to its intersection with S. 160th Street; thence in a easterly and southerly direction along the City Limits of the City of Sea-Tac to a point where the City Limit intersects for the second time the W. R/W line of Interstate Hwy #5; thence south on said w. R/W line to its intersection with S. 188th Street; thence southerly, easterly, and northerly along the Tukwila City Limits to its intersection with 68th Avenue South; and thence southerly along 68th Avenue South (also known as West Valley Highway and State Highway 181) to its intersection with the King County - Pierce County line; thence westerly along said county line to its intersection with the east shore of Puget Sound; thence northerly along said shore line to its intersection with S.W. 148th Street extended; thence easterly along S.W. 148th Street extended and State Highway 518 to its intersection with Pacific Highway South, the point of beginning.

ALL THE AUTHORITY OBTAINED BY A PORTION TRANSFER OF CERTIFICATE NO. G-63 STANDING IN THE NAME OF RAINIER DISPOSAL CO., INC., D/B/A RAINIER DISPOSAL UNDER AUTHORITY OF M. V. G. NO. 1444 DUPLICATES AUTHORITY GRANTED BY M. V. G. NO. 1402 DATED JULY 28, 1989, AND IS NOT SEPARATELY STATED IN THIS CERTIFICATE.

THE FOLLOWING AUTHORITY WAS OBTAINED BY A PORTION TRANSFER OF CERTIFICATE NO. G-126, STANDING IN THE NAME OF SNO-KING GARBAGE CO., INC., UNDER ORDER M. V. G. NO. 1444, A PORTION OF WHICH IS DELETED TO AVOID DUPLICATING AUTHORITY GRANTED BY M. V. G. NO. 1402 DATED JULY 28, 1989.

RUBBISH COLLECTION SERVICE, not requiring the use of a dump truck in that portion of King County described as follows: Starting at the intersection of South 208th Street and 92nd Avenue South; thence east along South 208th Street to it's intersection with 116th Avenue South; thence south along 116th Avenue South to it's intersection with the East City limits of Kent; thence west and north following the city limits of Kent to the intersection of South 208th Street and 92nd Avenue South, the place of beginning.

(Continued)



WASHINGTON UTILITIES AND TRANSPORTATION COMMISSION

Continuation

Starting at the intersection of S.E. 240th Street and it's intersection with 116th Avenue S.E., thence west, south and east following the city limits of Kent to 116th Avenue S.E., thence north along 116th Avenue S.E. to its intersection with S.E. 240th Street, the place of beginning.

Starting at 116th Avenue S.E. and it's intersection with S.R. 516 (also known as Kent-Kangley Road), thence west and south following the city limits of Kent to it's intersection with South 277th Street, thence east along South 277th Street to it's intersection with 116th Avenue S.E. extended, thence north along 116th Avenue S.E. extended to it's intersection with S.R. 516 (also known as Kent-Kangley Road), the place of beginning.

THE FOLLOWING AUTHORITY WAS OBTAINED BY TRANSFER OF CERTIFICATE NO. G-1 FROM VALLEY GARBAGE SERVICE, INC.

GARBAGE AND REFUSE COLLECTION SERVICE: In that portion of Spokane County as follows: Starting at the Northeast corner of Section 30, T. 26 N., R. 46 E., thence south along the east line of said Section 30 (also the Washington-Idaho State line) to the Southeast corner of the north half of Section 31, T. 25 N., R. 46 E.; thence west along the south line of the north half of said Section 31 to the east line of Section 36, T. 25 N., R. 44 E.; thence south along the east line of said Section 36 to the Southeast corner of Section 12, T. 24 N., R. 44 E.; thence west along the south line of said Section 12, north along the west line of said Section 12 to the south line of the north half of Section 11, T. 24 N., R. 44 E.; thence west along the said south line to the east line of Section 9, T. 24 N., R. 44 E.; thence south along the east line of said Section 9 to the Southeast corner of Section 16, T. 24 N., R. 44 E.; thence west along the south line of said Section 16 to the Southwest corner of Section 17, T. 24 N., R. 44 E.; thence north along the west line of said Section 17 to the Southeast corner of Section 7, T. 24 N., R. 44 E.; thence west along the south line of said Section 7 to the Northeast corner of Section 13, T. 24 N., R. 43 E.; thence south along the east line of said Section 13 to the Southeast corner of Section 36, T. 24 N., R. 43 E.; thence west along the south line of said Section 36 to the Southwest corner of Section 33, T. 24 N., R. 43 E.; thence north along the west line of said Section 33 to the Southeast corner of Section 5, T. 24 N., R. 43 E.; thence west along the south line of said Section 5 to the Southwest corner of the east half of Section 5, T. 24 N., R. 43 E.; thence north along the west line of the east half of said Section 5 to the north line of Section 5, T. 24 N., R. 43 E.; thence east along the north line of Said Section 5 to the Southwest corner of Section 35, T. 25 N., R. 43 E.; thence north along the west line of said Section 35 to the Northwest corner of the south half of Section 35, T. 26 N., R. 43 E.; thence east along the north line of the south half of said Section 35 to the west line of Section 31, T. 26 N., R. 44 E.; thence north along the west line of said Section 31 to the Northwest corner of the south half of Section 30, T. 26 N., R. 44 E.; thence east along the north line of the south half of said Section 30 to the west line of Section 26, T. 26 N., R. 45 E.; thence

(Continued)



WASHINGTON UTILITIES AND TRANSPORTATION COMMISSION

Continuation

north along the west line of said Section 26 to the Northwest corner of Section 26, T. 26 N., R. 45 E.; thence east along the north line of said Section 26 to the Northeast corner of Section 30, T. 26 N., R. 46 E.; the place of beginning.

Excluding service in containers of twenty (20) cubic yard capacity or over in that portion of the above described area as follows: Beginning at the northeast corner of Section 30, T. 26 N., R. 46 E., thence south along the east line of said section (also the Washington- Idaho State line) to the southeast corner of the north half of Section 31, T. 25 N., R. 46 E.; thence west along the south line of the north half of said Section 31 to the west line of Section 31, T. 25 N., R. 45 E.; thence north along the west line of said Section 31 to the northwest corner of said Section 31, T. 25 N., R. 45 E.; thence east along the north line of said Section 31 to the northwest corner of Section 31, T. 25 N., R. 46 E.; thence north along the west line of said Section 31 to the northeast corner of the half section line of Section 36, T. 26 N., R. 45 E.; thence west along the south line of the north half of said Section 36 to the west line of Section 35, T. 26 N., R. 45 E.; thence north along the west line of said Section 35 to the northwest corner of Section 26, T. 26 N., R. 45 E.; thence east along the north line of said Section 26 to the northeast corner of Section 30, T. 26 N., R. 46 E., the point of beginning. Also: Beginning at the Southeast corner of Section 36, T. 26 N., R. 43 E., thence west along the south line of said Section 36 to the Southwest corner of Section 35, T. 26 N., R. 43 E.; thence north along the west line of said Section 35 to the Northwest corner of the south half of said Section 35; thence east along the north line of the south half of Section 35 to the Northeast corner of the south half of Section 36, T. 26 N., R. 43 E.; thence south along the east line of said Section 36 to the Southeast corner of said Section 36, the point of beginning.

GARBAGE COLLECTION SERVICE (excluding service in containers of twenty (20) cubic yard capacity or over) within the corporate city limits of Spokane as of September 1, 1962, PROVIDED: Service permitted in Spokane does not authorize the duplication of or any encroachment on services rendered by the City of Spokane or contracted for by it.

THE FOLLOWING AUTHORITY WAS OBTAINED BY TRANSFER OF CERTIFICATE NO. G-103 FROM OLSON'S SANITATION SERVICE, INC.

THIS CERTIFICATE SUBJECT TO MORTGAGE IN FAVOR OF UNITED SECURITY BANK AS PARTIAL SECURITY FOR A PROMISSORY NOTE IN THE PRINCIPAL AMOUNT OF \$250,000; PETITION GRANTED ON 6-28-95 PER TG-950483.

GARBAGE AND REFUSE COLLECTION SERVICE limited to containers and drop boxes of two (2) yard capacity and more, in Stevens County EXCLUDING:

(Continued)



WASHINGTON UTILITIES AND TRANSPORTATION COMMISSION

Continuation

1. That portion of Stevens County described as follows: Beginning at the intersection of the Stevens-Spokane County line and the west line of Section 30, T. 28 N., R. 41 E., extended; thence north along said west line to the N.W. corner of said Section 30; thence east along the north line of said Section 30 extended to the Stevens-Spokane County line; thence south and west along said county line to the intersection of the west line of Section 30, T. 28 N., R. 41 E., extended; the point of beginning.

2. That portion of Stevens County described as follows: Beginning at the intersection of the centerline of the Kettle River and the north line of Section 2, T. 40 N., R. 36 E.; also the Stevens- Ferry County line; thence south along the said county line and the centerline of the Kettle River to the intersection of the south line of Section 21, T. 37 N., R. 37 E.; thence east along the south line of said Section 21 extended to the S.E. corner of Section 21, T. 37 N., R. 41 E.; thence north along the east line of said Section 21 extended to the county line, also the United States-Canadian border; thence west along said border line to the centerline of the Kettle River; the point of beginning.

GARBAGE AND REFUSE COLLECTION SERVICE in that portion of Stevens County described as follows: Beginning at the intersection of the south line of Section 20, T. 28 N., R. 42 E., and the Stevens-Spokane County line; thence west along said south line of said Section 20 extended to the S.E. corner of Section 24, T. 28 N., R. 40 E.; thence south along the extended east line of said Section 24 to the Stevens-Spokane County line; thence west along said county line to its intersection with the west line of Section 14, T. 27 N., R. 39 E.; thence north along the west line of said Section 14 extended to the N.W. corner of Section 23, T. 29 N., R. 39 E.; thence east along the north line of said Section 23 extended to the S.W. corner of Section 14, T. 29 N., R. 40 E.; thence north along the west line of said Section 14 extended to the N.W. corner of Section 2, T. 29 N., R. 40 E.; thence west along the extended north line of said Section 2 to the S.W. corner of Section 33, T. 30 N., R. 40 E.; thence north along the west line of said Section 33 extended to the S.E. corner of Section 20, T. 31 N., R. 40 E.; thence west along the south line of said Section 20 to its S.W. corner; thence north along the west line of said Section 20 extended to the N.W. corner of Section 29, T. 32 N., R. 40 E.; thence east along the north line of said Section 29 to the S.W. corner of Section 21, T. 32 N., R. 40 E.; thence north along the west line of said Section 21 extended to the N.W. corner of Section 9, T. 32 N., R. 40 E.; thence west along the extended north line of said Section 9 to the S.W. corner of Section 3, T. 32 N., R. 39 E.; thence north along the west line of said Section 3 extended to the southeast corner of Section 21, T. 34 N., R. 39 E.; thence west along the south line of said Section 21 to the southwest corner of said Section 21; thence north along the west line of said Section 21 extended to the southeast corner of Section 5, T. 34 N., R. 39 E.; thence west along the south line of said Section 5 extended, to the southwest corner of Section 6, T. 34 N., R. 39 E.; thence north along the west line of said Section 6, extended to the southeast corner of Section 36, T. 36 N., R. 38 E.;

(Continued)



WASHINGTON UTILITIES AND TRANSPORTATION COMMISSION

Continuation

thence west along the south line of said Section 36 extended to the centerline of Lake Roosevelt, (Stevens- Ferry County Line), thence north along the Stevens-Ferry County Line to its intersection with the south line of Section 11, T. 36 N., R. 37 E.; thence east along the south line of said Section 11 extended to the N.E. corner of Section 13, T. 36 N., R. 39 E.; thence south along the east line of said Section 13 extended to the northwest corner of Section 6, T. 33 N., R. 40 E.; thence east along the north line of said Section 6 extended to the N.E. corner of Section 3, T. 33 N., R. 40 E.; thence south along the east line of said Section 3 extended to the S.E. corner of Section 3, T. 32 N., R. 40 E.; thence east along the extended south line of said Section 3 to the N.E. corner of Section 9, T. 32 N., R. 41 E.; thence south along the east line of said Section 9 extended to the N.W. corner of Section 3, T. 30 N., R. 41 E.; thence east along the north line of said Section 3 extended to the N.E. corner of Section 1, T. 30 N., R. 41 E.; thence south along the east line of said Section 1 extended to the S.E. corner of Section 13, T. 30 N., R. 41 E.; thence west along the south line of said Section 13 extended to the N.E. corner of Section 22, T. 30 N., R. 41 E.; thence south along the east line of said Section 22 to the S.E. corner of said Section 22; thence east along the extended south line of said Section 22 to the N.E. corner of Section 26, T. 30 N., R. 41 E.; thence south along the east line of said Section 26 extended to the N.W. corner of Section 1, T. 29 N., R. 41 E.; thence east along the north line of said Section 1 extended to the Stevens- Spokane County line; thence south along said county line to the south line of Section 20, T. 28 N., R. 42 E.; and the point of beginning.

The following authority was obtained by a portion transfer from Cert. No. G-39, standing in the name of Metropolitan Services Corporation per M.V.G. No. 1007, dated 1-16-80:

GARBAGE COLLECTION SERVICE in Spokane County described as follows: Beginning at the S.E. corner of Section 36, T. 29 N., R. 44 E.; thence west along the south line of said Section 36 extended to the S.E. corner of Section 34, T. 29 N., R. 43 E.; thence north along the east line of said Section 34 to the N.E. corner of said Section 34; thence west along the north line of said Section 34 to the N.W. corner of said Section 34; thence south along the west line of said Section 34 to the S.W. corner of said Section 34, T. 29 N., R. 43 E.; thence west along the extended south line of said Section 34 to the S.E. corner of Section 35, T. 29 N., R. 42 E.; thence north along the east line of said Section 35 to the N.E. corner of said Section 35; thence west along the north line of Section 35 extended to the N.E. corner of Section 33, T. 29 N., R. 42 E.; thence south along the east line of said Section 33 to the S.E. corner of said Section 33; thence west along the south line of said Section 33 extended to the S.W. corner of Section 32, T. 29 N., R. 42 E.; (also the Stevens-Spokane County line); thence north along the west line of said Section 32 and the Stevens-Spokane County line to the N.W. corner of Section 5, T. 29 N., R. 42 E.; thence east along the north line of said Section 5 extended to the N.E. corner of Section 1, T. 29 N., R. 44 E.; thence

(Continued)



WASHINGTON UTILITIES AND TRANSPORTATION COMMISSION

Continuation

south along the east line of said Section 1 extended to the S.E. corner of Section 36, T. 29 N., R. 44 E., the place of beginning.

GARBAGE AND REFUSE COLLECTION SERVICE in that portion of Stevens County described as follows: Beginning at the N.W. corner of Section 23, T. 29 N., R. 39 E.; thence east along the north line of said Section 23 extended to the S.W. corner of Section 14, T. 29 N., R. 40 E.; thence north along the west line of said Section 14 extended to the N.W. corner of Section 2, T. 29 N., R. 40 E.; thence west along the extended north line of said Section 2, to the S.W. corner of Section 33, T. 30 N., R. 40 E.; thence north along the west line of said Section 33 extended to the S.E. corner of Section 20, T. 31 N., R. 40 E.; thence west along the south line of said Section 20 to its S.W. corner; thence north along the west line of said Section 20 extended to the N.W. corner of Section 29, T. 32 N., R. 40 E.; thence east along the north line of said Section 29 to the S.W. corner of Section 21, T. 32 N., R. 40 E.; thence north along the west line of said Section 21 extended to the N.W. corner of Section 9, T. 32 N., R. 40 E.; thence west along the extended north line of said Section 9 to the S.W. corner of Section 3, T. 32 N., R. 39 E.; thence north along the west line of said Section 3 extended to the S.E. corner of Section 21, T. 34 N., R. 39 E.; thence west along the south line of said Section 21 to the S.W. corner of said Section 21; thence north along the west line of said Section 21 extended to the S.E. corner of Section 5, T. 34 N., R. 39 E.; thence west along the south line of said Section 5 extended, to the S.W. corner of Section 6, T. 34 N., R. 39 E.; thence north along the west line of said Section 6, extended to the S.E. corner of Section 36, T. 36 N., R. 38 E.; thence west along the south line of Section 36 to N.W. corner of Section 4, T. 35 N., R. 38 E.; thence south along the west line of said Section 4, to the S.W. corner of Section 33, T. 32 N., R. 38 E.; thence east along the south line of said Section 33 to the S.E. corner of Section 34, T. 32 N., R. 39 E.; thence south along the east line extended of said Section 34, to the S.W. corner of Section 14, T. 29 N., R. 39 E., or to the point of beginning.

GARBAGE AND REFUSE COLLECTION SERVICE in that portion of Stevens County described as follows: Beginning at the south line of Section 11, T. 36 N., R. 37 E., where it intersects with the Columbia River (Stevens- Ferry County Line); thence east along the south line of said Section 11 extended to the N.E. corner of Section 13, T. 36 N., R. 39 E.; thence south along the east line of said Section 13 extended to the N.W. corner of Section 6, T. 33 N., R. 40 E.; thence east along the north line of said Section 6 extended to the N.E. corner of Section 3, T. 33 N., R. 40 E.; thence south along the east line of said Section 3 extended to the S.E. corner of Section 3, T. 32 N., R. 40 E.; thence east along the extended south line of said Section 3 to the N.E. corner of Section 9, T. 32 N., R. 41 E.; thence south along the east line of said Section 9 extended to the N.W. corner of Section 3, T. 30 N., R. 41 E.; thence east along the north line of said Section 3 extended to the N.E. corner of Section 1, T. 30 N., R. 41 E.; thence south along the east line of said Section 1 extended to the S.E. corner of Section 13, T. 30 N., R.

(Continued)



WASHINGTON UTILITIES AND TRANSPORTATION COMMISSION

Continuation

41 E.; thence west along the south line of said Section 13 extended to the N.E. corner of Section 22, T. 30 N., R. 41 E.; thence south along the east line of said Section 22 to the S.E. corner of said Section 22; thence east along the extended south line of said Section 22 to the N.E. corner of Section 26, T. 30 N., R. 41 E.; thence south along the east line of said Section 26 extended to the N.W. corner of Section 1, T. 20 N., R. 41 E.; thence east along the north line of said Section 1 extended to the S.E. corner of Section 33, T. 30 N., R. 42 E.; thence north along east line extended of said Section 33, to the N.E. corner of Section 4, T. 31 N., R. 42 E.; thence west along the north line extended of said Section 4 to the S.W. corner of Section 31, T. 32 N., R. 42 E.; thence north along west line extended of said Section 31 to the N.E. corner of Section 25, T. 33 N., R. 41 E.; thence west along the north line of said Section 25 to the N.W. corner of Section 30, T. 33 N., R. 41 E.; thence north along the west line extended of Section 30 to the N.E. corner of Section 1, T. 36 N., R. 40 E.; thence west along the north line extended of said Section 1, to the N.W. corner of Section 6, T. 36 N., R. 40 E.; thence north along the west line extended of said Section 6, to the N.E. corner of Section 1, T. 37 N., R. 39 E.; thence west along the north line extended of said Section 1, to the Kettle River (Stevens-Ferry County Line); thence south on the center line of Kettle River (Stevens-Ferry County Line), to the Columbia River to the south line of Section 11, T. 36 N., R. 37 E., or the point of beginning.

THE FOLLOWING AUTHORITY WAS OBTAINED BY TRANSFER FROM CERTIFICATE NO. G-12:

GARBAGE AND RUBBISH COLLECTION SERVICE in that portion of King County described as follows: starting at the intersection of NE 199th St. and 84th Ave. NE; then east on NE 199th St. to its intersection with 90th Ave. NE; then north on 90th Ave. NE to its intersection with NE 200th St.; then west on NE 200th St. to its intersection with 88th Ave. NE; then north on 88th Ave. NE to its intersection with NE 202nd St.; then east on NE 202nd St. to its intersection with 90th Ave. NE; then north on 90th Ave. NE to its intersection with NE 205th St. (also the King-Snohomish County line); then west on NE 205th St. to its intersection with 84th Ave. NE (also the west range line of T26N, R5E); then south on 84th Ave. NE to its intersection with NE 199th St., the point of beginning.

Also: Starting at the intersection of 84th Ave. NE and NE 180th St.; then east on NE 180th St. to its intersection with 88th Ave. NE; then north on 88th Ave. NE to its intersection with NE 181st St.; then east on NE 181st St. to its intersection with 90th Pl. NE; then north on 90th Pl. NE to its intersection with NE 185th St.; then west on NE 185th St. to its intersection with 88th Ave. NE; then north on 88th Ave. NE to its intersection with 192nd Pl. NE; then west on 192nd Pl. NE to its intersection with 84th Ave. NE (also the west range line of T26N, R5E); then south on 84th Ave. NE to its intersection with NE 180th St., the point of beginning.

Also: Starting at the intersection of NE Bothell Wy. and 84th Ave. NE; then east on NE Bothell Wy. to its intersection with 91st Ave. NE; then north on 91st Ave. NE to its intersection with NE 172nd St.; then

(Continued)



WASHINGTON UTILITIES AND TRANSPORTATION COMMISSION

Continuation

east on NE 172nd St. to its intersection with 92nd Ave. NE; then north on 92nd Ave. NE to its intersection with NE 173rd St.; then east on NE 173rd St. to its intersection with 95th Ave. NE; then north on 95th Ave NE to 173rd Pl. NE; then west on 173rd Pl. NE to its intersection with 93rd Pl. NE; then north on 93rd Pl. NE to its intersection with NE 175th St.; then west on NE 175th St. to its intersection with 93rd Ave. NE; then north on 93rd Ave. NE to its intersection with NE 176th St.; then east on NE 176th St. to its intersection with 95th Ave. NE; then north on 95th Ave. NE to its intersection with NE 178th St.; then west on NE. 178th St. to its intersection with 88th Ave. NE; then north on 88th Ave. NE to its intersection with NE 180th St.; then west on NE 180th St. to its intersection with 84th Ave. NE (also the west range line of T26N, R5E); then south on 84th Ave. NE to its intersection with NE Bothell Wy., the point of beginning.

SCRAP AND REFUSE COLLECTION SERVICE from commercial accounts or establishments in that portion of King County described as follows: Starting at the intersection of 92nd Ave. NE and 186th Pl. NE; then east on 186th Pl. NE to its intersection with 93rd Pl. NE; then north on 93rd Pl. NE to its intersection with NE 187th St.; then east on NE 187th St. to its intersection with 95th Ave. NE; then south on 95th Ave. NE to its intersection with 186th Pl. NE; then east on 186th Pl. NE to its intersection with 96th Ave. NE; then north on 96th Ave. NE to its intersection with NE 188th St.; then west on NE 188th St. to its intersection with 95th Ave. NE; then north on 95th Ave. NE to its intersection with NE 189th St.; then west on NE 189th St. to its intersection with 93rd Pl. NE; then north on 93rd Pl. NE to its intersection with NE 190th St.; then west on NE 190th St. to its intersection with 92nd Ave. NE; then south on 92nd Ave. NE to its intersection with NE 189th St.; then east on NE 189th St. to its intersection with 93rd Ave. NE; then south on 93rd Ave. NE to its intersection with NE 187th St.; then west on NE 187th St. to its intersection with 92nd Ave. NE; then south on 92nd Ave. NE to its intersection with 186th Pl. NE, the place of beginning.

THE FOLLOWING AUTHORITY WAS TRANSFERRED TO CERTIFICATE G-41; CERTIFICATE G-237 NO LONGER AUTHORIZES ANY SOLID WASTE COLLECTION SERVICE IN THAT PORTION OF KING COUNTY DESCRIBED AS FOLLOWS: Starting at the intersection of East Lake Sammamish Parkway and NW Gilman Blvd.; then northwest along NW Gilman Blvd. to its intersection with NW Mall St., extended (also the south line of Sec. 21, T24N, R6E); then west along NW Mall St., extended, to its intersection with 17th Ave. NW (also Renton-Issaquah Rd.); then north along 17th Ave. NW to its intersection with I-90; then west along I-90 to the intersection of 188th Ave. SE, extended; then north along 188th Ave. SE extended to the shoreline of Lake Sammamish; then east along the shoreline of Lake Sammamish to its intersection with the north boundary of Lake Sammamish State Park; then east along the north boundary of Lake Sammamish State Park to its intersection with East Lake Sammamish Parkway; then southerly along the East Lake Sammamish Parkway to its intersection with NW Gilman Blvd., the point of beginning.

(Continued)



WASHINGTON UTILITIES AND TRANSPORTATION COMMISSION

Continuation

THE FOLLOWING AUTHORITY HAS BEEN REVISED TO REFLECT A PORTION TRANSFER TO G-14 AND TO DELETE DUPLICATION IN THE REMAINING AUTHORITY.

SOLID WASTE COLLECTION SERVICE in that portion of Whatcom County described as follows: Starting at the northwest corner of Section 4, T40N, R10EWM; thence south on the west line of said section to the northeast corner of Section 20, T39N, R10EWM; thence west on the north line of said section to the northwest corner of Section 22, T39N, R9EWM; thence south on the west line of said section to the northeast corner of Section 33, T39N, R9EWM; thence west on the north line of said section to the northwest corner of Section 36, T39N, R8EWM; thence south on the west line of said section to the southwest corner of Section 36, T37N, R8EWM (also the Whatcom-Skagit County line); thence east along the south township line of T37N (also the Whatcom-Skagit County line) to its intersection with the Whatcom-Okanogan County line (near the south line of Section 33, T37N, R17EWM); thence northerly along said county line to its intersection with the north township line of T40N (near the north line of Section 2, T40N, R16EWM); thence west along said township line to the northwest corner of Section 4, T40N, R10EWM, the point of beginning.

THE FOLLOWING AUTHORITY HAS BEEN REVISED TO REMOVE DUPLICATION RESULTING FROM THE TRANSFER OF AUTHORITY FROM G-38 BREM-AIR DISPOSAL, INC.

SOLID WASTE COLLECTION SERVICE in Clallam County EXCLUDING the following described territory: Starting at the intersection of the south line of T. 30 N., R. 15 W., and the shore line of the Pacific Ocean, thence northerly along said shore line to Cape Flattery, thence easterly along the shore line of the Strait of Juan de Fuca to the east line of T. 31 N., R. 10 W., thence south on said line projected to the south line of said township, thence west on the south line of said township projected to the east line of T. 30 N., R. 15 W., thence south on said line projected to the south line of said township, thence west on the south line of said township projected to the shore line of the Pacific Ocean, the place of beginning.

SOLID WASTE COLLECTION SERVICE in Kitsap County EXCLUDING the following areas: Blake Island; the City of Bainbridge Island as of February 1, 2002; and the City of Poulsbo as of September 12, 1961; EXCLUDING: The City of Bremerton as the point of origin and destination for the same shipment using as a boundary the corporate limits as of September 6, 1960.

TO THE EXTENT THAT THE AUTHORITY GRANTED IN THIS ORDER DUPLICATES ANY AUTHORITY PREVIOUSLY GRANTED OR NOW HELD SHALL NOT BE CONSTRUED AS CONFERRING MORE THAN ONE OPERATING RIGHT NOR SHALL ANY DUPLICATING RIGHTS BE AVAILABLE FOR PURPOSES OF TRANSFER.

TG-011633

05-08-02



Law Offices of

Ryan Sells Uptegraft, Inc. P.S.

9657 Levin Road N.W., Suite 240, Silverdale, WA 98383
Phone (360) 307-8860 • Fax (360) 307-8865 • Toll Free 1-800-481-8861
E-mail: jimsells@rsulaw.com Website: rsulaw.com

JAMES E. RYAN
JAMES K. SELLS
DARRELL D. UPTGRAFT, JR.
GORDON L. WALGREN
Of counsel

March 28, 2003

ANNE M. MONTGOMERY
TROY R. NEHRING
MARTIN D. McLEAN

Honorable Lawrence J. Berg
Administrative Law Judge
Washington Utilities and Transportation Commission
1300 S. Evergreen Park Dr. SW
Olympia, WA 98504-7250

Re: Docket No. TG-021359

RECEIVED
RECORDS MANAGEMENT
03 MAR 31 AM 8:40
STATE OF WASH.
UTIL. AND TRANSP.
COMMISSION

Dear Judge Berg:

Please be advised that Empire Disposal and Waste Management of Washington have reached an agreement in principle on the issues relative to this application. We believe the procedure will be for three filings to be made; a transfer from WMI to Empire, a transfer from Empire to WMI, and an extension application by WMI.

After docketing and staff review, we anticipate that WMI will withdraw its protest, and Empire would amend its application to conform to the parties' agreement. We anticipate filing the appropriate applications within the next two weeks.

Therefore, we request that the April 10, 2003 prehearing conference be continued for at least 45 days, which will allow for the docketing protest period to run and for staff to review the various filings.

Very truly yours,

RYAN SELLS UPTGRAFT, INC. P.S.


JAMES K. SELLS

JKS:cs

cc: Empire Disposal, Inc.
Ms. Polly McNeill
Mr. Donald T. Trotter
Ms. Bonnie Allen - WUTC

SUMMIT LAW GROUP®

a professional limited liability company

POLLY L. MCNEILL

DID: (206) 676-7040

E-MAIL: pollym@summitlaw.com

RECEIVED
RECORDS MANAGEMENT

03 MAY -8 AM 8:31

STATE OF WASH.
UTIL. AND TRANSP.
COMMISSION

May 7, 2003

Ms. Carole Washburn
Office of the Secretary
Washington Utilities and Transportation Commission
1300 S. Evergreen Park Drive S.W.
Olympia, Washington 98504-7250

Re: Applications for Reconciling Respective Solid Waste Collection Authorities of Empire Disposal, Inc. (G-75) and Waste Management of Washington, Inc. (G-237)

Dear Secretary Washburn:

Please find enclosed for filing three applications for approvals of: 1) an extension of solid waste collection authority for Waste Management of Washington, Inc.; 2) a transfer of a portion of solid waste collection authority from Empire Disposal to Waste Management of Washington, Inc, and 3) a transfer of a portion of solid waste collection authority from Waste Management of Washington, Inc. to Empire Disposal.

These applications for authority are part of implementation of the Commission's mapping project. It was discovered that a portion of Eastern Washington was not within any existing certificate of convenience and necessity. It appeared initially that the unclaimed authority was within the territory served by Empire Disposal, Inc., who then filed Application No. GA-079114 for an extension. Waste Management protested, partly because it was already serving within the unclaimed territory. Individuals familiar with the operations of the two companies met, and clarified between them who was serving where. As a result, in order to bring the two companies' certificates in line with actual operations, Waste Management is seeking approval for an extension of its authority; and the companies are concurrently seeking

Secretary Washburn
May 7, 2003
Page 2

approval to have a portion of Empire Disposal's authority transferred to Waste Management and a portion of Waste Management's authority transferred to Empire Disposal. Following approval by the Commission for these applications, then the parties will settle the matters involved in Application No. GA-079114 as well.

With the enclosed application forms are the necessary attachments, and three checks for the filing fees. We believe these materials are complete, but if there are any questions or any issues for follow-up, please do not hesitate to contact me at the above phone number (for Waste Management) or Jim Sells at 360-307-8860 (for Empire Disposal). In preparing these applications and resolving the territory issues, Commission staff have provided important assistance. In particular, we wish to thank Bonnie Allen and Deb Reynolds for being so helpful – as they always are!

Thank you very much for your attention to this matter.

Very truly yours,

SUMMIT LAW GROUP PLLC



Polly L. McNeill

Enclosures

cc: Jim Sells
Bob Schille
Dave Patterson

Department of Licensing
Phone: (360) 664-1400

Fax Date _____
page #s _____

COVER SHEET
Fax Request

Name Tami

601-415-286

UBI# 600-101-700

Phone # UTC

Company _____

Fax # 586-1681

Forms Search

(Master Application, license, renewal etc.)

If renewal, expiration date _____

Then mail

Thank you Fran

DEPARTMENT OF LICENSING
BUSINESS AND PROFESSIONS DIVISION
PO BOX 9034
OLYMPIA, WASHINGTON 98507-9034

TAMI
UTC
N
N
FAX# 586-1181

Enclosed is the result of your recent request for a business record search. If you have questions, please call the telephone number listed below.

Master License Service
Telephone: (360) 664-1400

INFORMATION FROM THE MASTER LICENSE SERVICE DATABASE

For: UTC

Page: 1

Owner Name: WASTE MANAGEMENT OF WASHINGTON, INC.

URI: 601 415 286 001

Owner Type: FOREIGN PROFIT CORPORATION

Active

Date of Incorporation: 05/19/1999 State: DE Expiration Date: 05/31/2003

Registered Agent: C T CORPORATION SYSTEM
520 PIKE ST
SEATTLE WA 98101

Corporate Officers:

RONALD H JONES

TREAS

DAVID P STRINER

DIR COB SEC

LAWRENCE G O DONNELL

PRES

DON CARPENTER

VP

JONATHAN M ANGIN

M/VP

*ADDJ, NAMES ON FILE

The corporate officers shown are current as of the last filing by the corporation. For the latest official listing of officers please contact the Secretary of State's office at (360) 753-7115

Registered Name(s)	Date	Cancel Date
GRAHAM ROAD RECYCLING AND DISPOSAL FACILITY	04/29/2002	
WASHINGTON WASTE SYSTEMS	04/29/2002	
GREATER WENATCHEE REGIONAL LANDFILL AND RECYCLINGC	08/07/2002	
CASCADE RECYCLING CENTER	09/06/2002	
WASTE MANAGEMENT SNO-KING	12/15/1992	
WASTE MANAGEMENT OF SPOKANE	12/17/1992	
WEST GROUP - NORTHWEST REGION OFFICE	12/17/1992	03/22/2000
WASTE MANAGEMENT - RAINIER	12/17/1992	
WASTE MANAGEMENT OF SEATTLE	12/17/1992	
WASTE MANAGEMENT - NORTHWEST	12/17/1992	
WASTE MANAGEMENT OF ELLENSBURG	12/17/1992	
WASTE MANAGEMENT OF YAKIMA	12/17/1992	
WASTE MANAGEMENT OF KENNEWICK	12/17/1992	
WASTE MANAGEMENT OF GREATER WENATCHEE	12/17/1992	
WMI SERVICES	02/24/1993	03/22/2000
PORT-O-LET	02/24/1993	
VALLEY TOPSOIL	02/24/1993	03/22/2000
RECYCLE AMERICA	02/24/1993	
WASTE MANAGEMENT	08/12/1997	
WASTE MANAGEMENT OF SKAGIT COUNTY	04/21/1999	
STANWOOD CAMANO DISPOSAL	05/25/1999	
ENVIRONMENTAL WASTE OF SKAGIT COUNTY	05/25/1999	03/22/2000
RURAL SKAGIT SANITATION	05/25/1999	
NORTH CASCADES DISPOSAL	06/22/1999	
FEDERAL WAY DISPOSAL	03/20/2000	
WASHINGTON WASTE HAULING & RECYCLING, INC.	03/20/2000	
NICK RAFFO GARBAGE	03/20/2000	
R.S.T. DISPOSAL	03/20/2000	
TRI-STAR DISPOSAL	03/20/2000	

05/08/2003 PF=BRS↓

INFORMATION FROM THE MASTER LICENSE SERVICE DATABASE

For: UTC

Page: 2

OLSON'S DISPOSAL	03/20/2000	08/27/2001
WESTERN REFUSE	03/20/2000	
VALLEY GARBAGE	03/20/2000	
OLSON'S SANITATION SERVICE	08/22/2001	
WASTE MANAGEMENT OF ADDY	10/04/2001	
BREM-AIR DISPOSAL	10/29/2001	

 Firm Name: WASTE MANAGEMENT SNO-KING

Phone Number: (206) 885-4744

Fax Number: (206) 883-3188

Business Location Address:

14535 NE 91ST ST
REDMOND WA 98052

Mailing Address:

PO BOX 405
REDMOND WA 98073

Location Status: ACTIVE

Location First Activity Date: 1/1/1992

Endorsements For This Location:

	Status	Exp. Date
UNEMPLOYMENT INSURANCE	A	
INDUSTRIAL INSURANCE	A	
TAX REGISTRATION	A	
PRIVATE CARRIER	T	07/31/1995

 Firm Name: WASTE MANAGEMENT OF SPOKANE

Phone Number: (509) 468-8226

Fax Number: (509) 467-7931

Business Location Address:

2215 E BROOKLYN AVE
SPOKANE WA 99207

Mailing Address:

PO BOX 369
MEAD WA 99021

Location Status: ACTIVE

Location First Activity Date: 1/1/1993

Endorsements For This Location:

	Status	Exp. Date
UNEMPLOYMENT INSURANCE	A	
INDUSTRIAL INSURANCE	A	
TAX REGISTRATION	A	
PRIVATE CARRIER	T	09/30/1996

 Firm Name: WASTE MANAGEMENT

Phone Number: (425) 822-3770

Fax Number: (425) 828-2433

Business Location Address:

4020 LK WASH BLVD NE STE 310
KIRKLAND WA 98033

Mailing Address:

4020 LK WASH BLVD NE STE 310
KIRKLAND WA 98033

Location Status: ACTIVE

Location First Activity Date: 1/1/1993

INFORMATION FROM THE MASTER LICENSE SERVICE DATABASE

For: UTC

Page:3

Endorsements For This Location:	Status	Exp. Date
UNEMPLOYMENT INSURANCE	A	
INDUSTRIAL INSURANCE	A	
TAX REGISTRATION	A	

 Firm Name: WASTE MANAGEMENT - RAINIER

Phone Number: (206) 255-8411

Fax Number: (000) 000-0000

Business Location Address:

316 SW 16TH
RENTON WA 98055

Mailing Address:

PO BOX 977
RENTON WA 98057

Location Status: ACTIVE Location First Activity Date: 1/1/1993

Endorsements For This Location:	Status	Exp. Date
UNEMPLOYMENT INSURANCE	A	
INDUSTRIAL INSURANCE	A	
TAX REGISTRATION	A	

 Firm Name: WASTE MANAGEMENT OF SEATTLE

Phone Number: (206) 505-9046

Fax Number: (206) 762-3416

Business Location Address:

7901 1ST AVE S
SEATTLE WA 98146

Mailing Address:

7901 1ST AVE S
SEATTLE WA 98146

Location Status: ACTIVE Location First Activity Date: 1/1/1993

Endorsements For This Location:	Status	Exp. Date
UNEMPLOYMENT INSURANCE	A	
INDUSTRIAL INSURANCE	A	
TAX REGISTRATION	A	
UNDERGROUND STORAGE TANKS	T	09/30/1997
SCALE-LARGE	A	05/31/2003

 Firm Name: WASTE MANAGEMENT - NORTHWEST

Phone Number: (206) 481-1100

Fax Number: (206) 481-0960

Business Location Address:

#310
4020 LAKE WASHINGTON BLVD NE
KIRKLAND WA 98033

Mailing Address:

#310
4020 LAKE WASHINGTON BLVD NE
KIRKLAND WA 98033

Location Status: ACTIVE Location First Activity Date: 1/1/1993

INFORMATION FROM THE MASTER LICENSE SERVICE DATABASE

For: UTC

Page: 4

Endorsements For This Location:	Status	Exp. Date
UNEMPLOYMENT INSURANCE	A	
INDUSTRIAL INSURANCE	A	
TAX REGISTRATION	A	

 Firm Name: WASTE MANAGEMENT OF ELLENSBURG

Phone Number: (509) 925-9688

Fax Number: (000) 000-0000

Business Location Address:

607 N RAILROAD AVE

ELLENSBURG WA 98926

Mailing Address:

PO BOX 940

ELLENSBURG WA 98926

Location Status: ACTIVE

Location First Activity Date: 1/1/1993

Endorsements For This Location:	Status	Exp. Date
UNEMPLOYMENT INSURANCE	A	
INDUSTRIAL INSURANCE	A	
TAX REGISTRATION	A	

 Firm Name: WASTE MANAGEMENT OF YAKIMA

Phone Number: (509) 865-4177

Fax Number: (000) 000-0000

Business Location Address:

4500 PUMPHOUSE RD

TOPPENISH WA 98944

Mailing Address:

PO BOX 27

TOPPENISH WA 98948

Location Status: ACTIVE

Location First Activity Date: 1/1/1993

Endorsements For This Location:	Status	Exp. Date
UNEMPLOYMENT INSURANCE	A	
INDUSTRIAL INSURANCE	A	
TAX REGISTRATION	A	

 Firm Name: WASTE MANAGEMENT OF KENNEWICK

Phone Number: (509) 582-5121

Fax Number: (509) 586-6506

Business Location Address:

1611 S WASHINGTON ST

KENNEWICK WA 99337

Mailing Address:

PO BOX 6088

KENNEWICK WA 99336

Location Status: ACTIVE

Location First Activity Date: 1/1/1993

INFORMATION FROM THE MASTER LICENSE SERVICE DATABASE

For: UTC

Page:5

Endorsements For This Location:

Status	Exp. Date
A	
A	
T	09/30/1994
A	
A	05/31/2003
A	05/31/2003
T	09/30/1996

UNEMPLOYMENT INSURANCE

A

INDUSTRIAL INSURANCE

A

MINOR WORK PERMIT

T

TAX REGISTRATION

09/30/1994

RICHLAND SERVICES BUSINESS

A

UNDERGROUND STORAGE TANKS

A

PRIVATE CARRIER

A

05/31/2003

05/31/2003

09/30/1996

Firm Name: WASTE MANAGEMENT OF GREATER WENATCHEE

Phone Number: (509) 662-4591

Fax Number: (509) 662-5675

Business Location Address:

711 N WENATCHEE AVE

WENATCHEE WA 98801

Mailing Address:

PO BOX 1440

WENATCHEE WA 98801

Location Status: ACTIVE

Location First Activity Date: 1/1/1993

Endorsements For This Location:

Status	Exp. Date
A	
A	
A	

UNEMPLOYMENT INSURANCE

A

INDUSTRIAL INSURANCE

A

TAX REGISTRATION

A

Firm Name: VALLEY TOPSOIL

Phone Number: (206) 885-4744

Fax Number: (206) 885-4744

Business Location Address:

35019 W VALLEY HWY

ALCUNA WA 98001

Mailing Address:

PO BOX 405

REDMOND WA 98073

Location Status: ACTIVE

Location First Activity Date: 1/1/1993

Endorsements For This Location:

Status	Exp. Date
A	
A	
A	
T	09/30/1996

UNEMPLOYMENT INSURANCE

A

INDUSTRIAL INSURANCE

A

TAX REGISTRATION

A

PRIVATE CARRIER

T

09/30/1996

Firm Name: WASHINGTON WASTE HAULING & RECYCLING, INC.

Phone Number: (425) 483-4770

Fax Number: (206) 000-0000

Business Location Address:

1821 180TH STREET SE

BOTHWELL WA 98012

Mailing Address:

PO BOX 12070

MILL CREEK WA 98082

Location Status: ACTIVE

Location First Activity Date: 7/13/1995

INFORMATION FROM THE MASTER LICENSE SERVICE DATABASE

For: UTC

Page:6

Endorsements For This Location:	Status	Exp. Date
UNDERGROUND STORAGE TANKS	A	05/31/2003

 Firm Name: KENNEWICK TRANSFER STATION & RECYCLING

Phone Number: (509) 582-5121

Fax Number: (509) 000-0000

 Business Location Address:
 2627 S ELY
 KENNEWICK WA 99336

Mailing Address:

PO BOX 6088

KENNEWICK WA 99336

Location Status: ACTIVE Location First Activity Date: 1/21/1997

Endorsements For This Location:	Status	Exp. Date
SCALE-LARGE	A	05/31/2003
TAX REGISTRATION	A	

 Firm Name: WASHINGTON WASTE HAULING & RECYCLING, INC.

Phone Number: (425) 823-6164

Fax Number: (425) 814-7866

 Business Location Address:
 13225 NE 126TH PL
 KIRKLAND WA 98034

Mailing Address:

13225 NE 126TH PL

KIRKLAND WA 98034

Location Status: ACTIVE Location First Activity Date: 6/13/1997

Endorsements For This Location:	Status	Exp. Date
UNEMPLOYMENT INSURANCE	A	
INDUSTRIAL INSURANCE	A	
MINOR WORK PERMIT	T	09/30/2000
TAX REGISTRATION	A	

 Firm Name: NORTH CASCADES DISPOSAL

Phone Number: (360) 757-4068

Fax Number: (360) 757-8908

 Business Location Address:
 15078 PETERSON RD
 BURLINGTON WA 98233

Mailing Address:

PO BOX 546

BURLINGTON WA 98233

Location Status: ACTIVE Location First Activity Date: 3/18/1999

Endorsements For This Location:	Status	Exp. Date
TAX REGISTRATION	A	

INFORMATION FROM THE MASTER LICENSE SERVICE DATABASE

For: UTC

Page:7

Firm Name: WASHINGTON WASTE HAULING & RECYCLING, INC.

Business Location Address: 11320 W MCPARLANE RD SPOKANE WA 99224
 Phone Number: (713) 512-6200
 Fax Number: (509) 244-2145
 Mailing Address: 1001 SANNIN # 4000 HOUSTON TX 77002

Location Status: ACTIVE Location First Activity Date: 7/1/1999

Endorsements For This Location:	Status	Exp. Date
UNEMPLOYMENT INSURANCE	A	
INDUSTRIAL INSURANCE	A	
TAX REGISTRATION	A	

Firm Name: WASTE MANAGEMENT OF ADDY

Business Location Address: 992 B HWY 395 S ADDY WA 99101
 Phone Number: (509) 924-9400
 Fax Number: (509) 468-8220
 Mailing Address: 12122 E 1ST AVE SPOKANE WA 99206

Location Status: ACTIVE Location First Activity Date: 9/1/1992

Endorsements For This Location:	Status	Exp. Date
UNEMPLOYMENT INSURANCE	A	
INDUSTRIAL INSURANCE	A	
TAX REGISTRATION	A	

Firm Name: BRLM-AIR DISPOSAL

Business Location Address: 9300 BARNEY WHITE RD PORT ORCHARD WA 98367
 Phone Number: (360) 415-2751
 Fax Number: (360) 674-7138
 Mailing Address: 1001 FANNIN ST STE 4000 HOUSTON TX 77002

Location Status: ACTIVE Location First Activity Date: 9/1/1992

Endorsements For This Location:	Status	Exp. Date
TAX REGISTRATION	A	

INFORMATION FROM THE MASTER LICENSE SERVICE DATABASE

For: UTC

Page: 8

Firm Name: GRAHAM ROAD RECYCLING AND DISPOSAL FACILITY

Phone Number: (509)244-0151

Fax Number: (509)244-0207

Business Location Address:

1620 S GRAHAM RD

MEDICAL LAKE WA 99022

Mailing Address:

1001 FANNIN # 4000

HOUSTON TX 77002

Location Status: ACTIVE

Location First Activity Date: 9/1/1992

Endorsements For This Location:

Status Exp. Date

SCALE-LARGE

A 05/31/2003

TAX REGISTRATION

A

Firm Name: WASHINGTON WASTE SYSTEMS

Phone Number: (206)264-8207

Fax Number: (206)264-8212

Business Location Address:

801 2ND AVE # 614

SEATTLE WA 98104

Mailing Address:

1001 FANNIN # 4000

HOUSTON TX 77002

Location Status: ACTIVE

Location First Activity Date: 9/1/1992

Endorsements For This Location:

Status Exp. Date

TAX REGISTRATION

A

Firm Name: CASCADE RECYCLING CENTER

Phone Number: (206)505-9066

Fax Number: (206)505-9050

Business Location Address:

14020 NE 190TH ST

WOODINVILLE WA 98072

Mailing Address:

1001 FANNIN # 4000

HOUSTON TX 77002

Location Status: ACTIVE

Location First Activity Date: 9/1/1992

Endorsements For This Location:

Status Exp. Date

TAX REGISTRATION

A

INFORMATION FROM THE MASTER LICENSE SERVICE DATABASE

For: UTC

Page:9

Owner Name: EMPIRE DISPOSAL, INC.

UBI: 600 101 700 001

Owner Type: DOMESTIC PUBLIC SERVICE CORPORATION

Active

Date of Incorporation: 12/29/1972 State: WA Expiration Date: 06/30/2003

Registered Agent: FRANK LAWHEAD
905 N SUMNER
PO BOX 649
COLFAX WA 99111

Corporate Officers:

FRANK D LAWHEAD
REBECCA E LAWHEAD

PRES COB
SEC

The corporate officers shown are current as of the last filing by the corporation. For the latest official listing of officers please contact the Secretary of State's office at (360) 753-7115

Firm Name: EMPIRE DISPOSAL INC

Phone Number: (000)000-0000
Fax Number: (000)000-0000
Mailing Address:
PO BOX 649
COLFAX WA 99111

Business Location Address:
PO BOX 649
COLFAX WA 99111

Location Status: ACTIVE

Location First Activity Date: 1/1/1973

Endorsements For This Location:

UNEMPLOYMENT INSURANCE
INDUSTRIAL INSURANCE
TAX REGISTRATION

Status	Exp. Date
A	
A	
A	