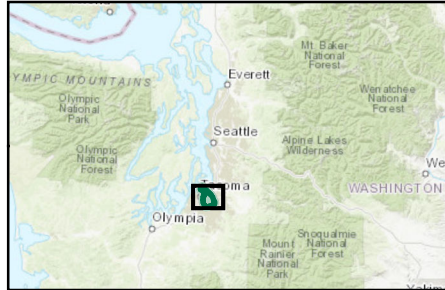


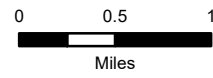
Map

spuyaləpabš

Puyallup Tribe of Indians



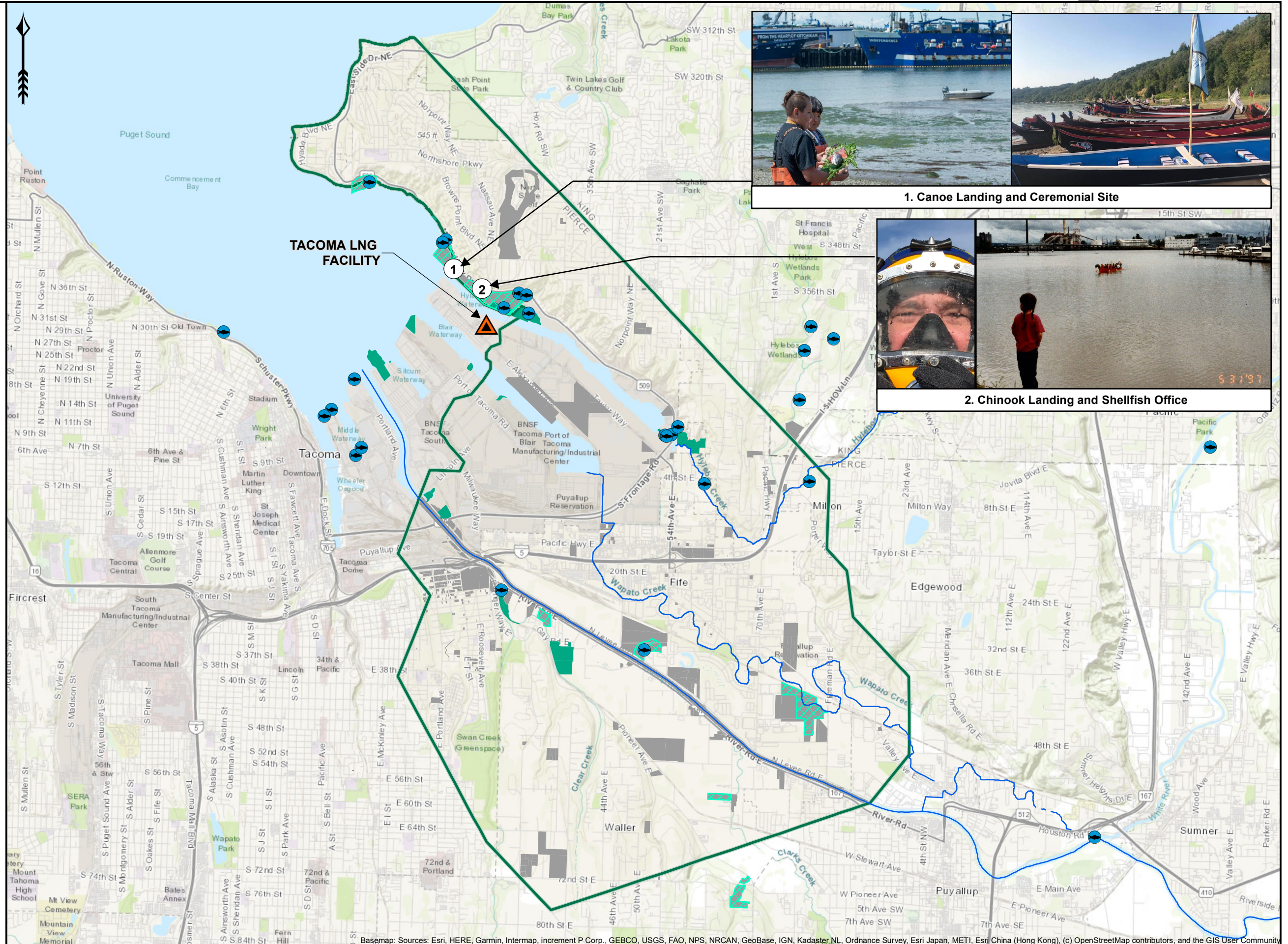
- NOAA Restoration Projects
- Tacoma LNG Facility
- ESA Sensitive Location
- Puyallup Tribe Salmon and Environmental Restoration Site
- Port of Tacoma Habitat Site
- 1873 Survey Area
- Puyallup Tribal Properties



Note:
The boundary of the Puyallup Indian Reservation is similar, but not identical, to the 1873 Survey Area. This map reflects a more current version of the line surveyed in 1873 including lands that are part of the Puyallup Indian Reservation as a result of the 1988 Puyallup Land Claims Settlement, 25 U.S.C. §1773.

Disclaimer: The information (maps, reports, and analysis) included here has been compiled for reference use only. It represents an approximation of reality. It is neither a legally recorded map nor survey. Puyallup Tribal GIS makes no guarantees or warranties, expressed or implied as to the accuracy, completeness or timeliness of this information, but instead encourages that the users of this information independently determine its accuracy, currency and suitability for their purposes.

ʔuhuyutəb ʔə : PTOI GIS Department
Last Update: 8/29/2022
NAD 1983 HARN StatePlane Washington South
FIPS 4602 Feet



1. Canoe Landing and Ceremonial Site



2. Chinook Landing and Shellfish Office