

1
2
3
4
5
6
7
8
9
10
11
12
13
14
15
16
17
18
19
20
21
22
23
24
25
26

BEFORE THE WASHINGTON UTILITIES AND TRANSPORTATION COMMISSION

STERICYCLE OF WASHINGTON, INC.,

Complainant,

v.

WASTE MANAGEMENT OF
WASHINGTON, INC., d/b/a WM
HEALTHCARE SOLUTIONS OF
WASHINGTON,

Respondent.

Docket No. TG-121597

DECLARATION OF JARED VAN KIRK IN
SUPPORT OF COMPLAINANT
STERICYCLE OF WASHINGTON, INC.'S
MOTION FOR SUMMARY
DETERMINATION RE WASTE
MANAGEMENT'S UNLAWFUL
BIOMEDICAL WASTE COLLECTION
OPERATIONS OUTSIDE ITS
CERTIFICATED TERRITORY

I, Jared Van Kirk, declare:

1. I am an attorney for Protestant Stericycle of Washington, Inc. (hereinafter "Stericycle") in the above captioned action. I make this declaration based on personal knowledge and am competent to testify herein.

2. Filed herewith in support of Complainant Stericycle of Washington, Inc.'s Motion for Summary Determination re Waste Management's Unlawful Biomedical Waste Collection Operations Outside its Certified Territory are true and correct copies of the following documents:

Exhibit A: Certificate of Public Convenience and Necessity G-237

DECLARATION OF JARED VAN KIRK RE MOTION FOR SUMMARY
DETERMINATION RE WASTE MANAGEMENT'S UNLAWFUL
BIOMEDICAL WASTE COLLECTION OPERATIONS OUTSIDE ITS
CERTIFICATED TERRITORY - 1

GARVEY SCHUBERT BARER
A PARTNERSHIP OF PROFESSIONAL CORPORATIONS
eighteenth floor
1191 second avenue
seattle, washington 98101-2939
206 464-3939

1
2
3
4
5
6
7
8
9
10
11
12
13
14
15
16
17
18
19
20
21
22
23
24
25
26

Exhibit B: WUTC map of Waste Management authority in Whatcom
County

Exhibit C: Waste Management's Supplemental Responses to Stericycle's
First Data Requests

Exhibit D: Transcript of the Testimony of Jeffrey Norton

Exhibit E: Waste Management Healthcare Solutions Proposal

Exhibit F: Sharps Bill of Lading

Exhibit G: Waste Management's Supplemental Responses to Stericycle's
Second Data Requests

Exhibit H: Whatcom County Comprehensive Solid and Hazardous Waste
Management Plan 2008

Exhibit I: Waste Management sharps container labels

I declare under penalty of perjury under the laws of the State of Washington and the
United States that the foregoing is true and correct to the best of my knowledge and belief.

EXECUTED this 7th day of November, 2012 at Seattle, Washington



Jared Van Kirk

CERTIFICATE OF SERVICE

I, Dominique Barrientes, certify under penalty of perjury under the laws of the State of Washington that, on November 7, 2012, I caused to be served on the person(s) listed below in the manner shown a copy of DECLARATION OF JARED VAN KIRK IN SUPPORT OF COMPLAINANT STERICYCLE OF WASHINGTON, INC.'S MOTION FOR SUMMARY DETERMINATION RE WASTE MANAGEMENT'S UNLAWFUL BIOMEDICAL WASTE COLLECTION OPERATIONS OUTSIDE ITS CERTIFICATED TERRITORY:

Washington Utilities and
Transportation Commission
1300 S. Evergreen Park Dr. SW
PO Box 47250
Olympia, WA 98504-7250
(360) 664-1160
records@utc.wa.gov

- Via Legal Messenger
- Via Facsimile
- Via FedEx
- Via Email

Administrative Law Judge
Adam E. Torem
atorem@utc.wa.gov

- Via Email


Jessica Goldman
Polly L. McNeill
Summit Law Group
315 5th Avenue South, Suite 1000
Seattle, WA 98104
jessicag@summitlaw.com
pollym@summitlaw.com
kathym@summitlaw.com
deannas@summitlaw.com

- Via Legal Messenger
- Via Facsimile
- Via U.S. Mail, First Class,
Postage Prepaid
- Via Email

Fronda Woods
Office of the Attorney General
Utilities and Transportation Division
1400 S. Evergreen Park Drive SW
PO Box 40128
Olympia, WA 98504-0128
(360) 664-1225
(360) 586-5522 Fax
fwoods@utc.wa.gov
BDeMarco@utc.wa.gov

- Via Legal Messenger
- Via Facsimile
- Via FedEx
- Via Email

1 Dated at Seattle, Washington this 7th day of November, 2012.

2 

3 _____
4 Dominique Barrientes
5 dbarrientes@gsblaw.com

6
7
8
9
10
11
12
13
14
15
16
17
18
19
20
21
22
23
24
25
26

DECLARATION OF JARED VAN KIRK RE MOTION FOR SUMMARY
DETERMINATION RE WASTE MANAGEMENT'S UNLAWFUL
BIOMEDICAL WASTE COLLECTION OPERATIONS OUTSIDE ITS
CERTIFICATED TERRITORY - 4

SEA_DOCS:1080408.1

GARVEY SCHUBERT BARER
A PARTNERSHIP OF PROFESSIONAL CORPORATIONS
eighteenth floor
1191 second avenue
seattle, washington 98101-2939
206 464-3939

Exhibit A

WASHINGTON STATE UTILITIES AND TRANSPORTATION COMMISSION

1300 S EVERGREEN PARK DRIVE SW, PO BOX 47250

OLYMPIA, WA 98504-7250

(360) 664-1222

This permit authorizes the following operations under the provisions of RCW Title 81:

Waste Management of Washington, Inc.
d/b/a Waste Management of Ellensburg,
Waste Management of Greater Wenatchee,
Waste Management of Spokane, Waste Management-Rainier,
Waste Management-Northwest, Waste Management-Sno-King,
Waste Management of Kennewick, North Cascade Disposal,
Recycle America, Rural Skagit Sanitation,
Federal Way Disposal, Nick Raffo Garbage, R.S.T. Disposal,
Tri-Star Disposal, Western Refuse, Port-O-Let,
Stanwood Camano Disposal, Waste Management,
Waste Management of Seattle, Waste Management
of Skagit County, Waste Management of Yakima,
Washington Waste Hauling & Recycling,
Brem-Air Disposal, Federal Way Disposal,
Nick Raffo Garbage, North Cascades Disposal,
Olson's Sanitation Service, R.S.T. Disposal,
Recycle America, Rural Skagit Sanitation,
Stanwood Camano Disposal, Tri-Star Disposal,
Valley Garbage, Washington Waste Hauling & Recycling,
Waste Management, Waste Management-Northwest,
Waste Management-Rainier, Waste Management-Sno-King,
Waste Management-South Sound, Waste Management of Addy,
WM Healthcare Solutions of Washington
13225 NE 126th Place
Kirkland, WA 98034

Cert No.

G-237

THIS CERTIFICATE DOES NOT AUTHORIZE REFUSE COLLECTION SERVICE RESTRICTED TO EXTREMELY HAZARDOUS SEMI-SOLID WASTE, INCLUDING ACIDS, CHEMICALS, AND RESIDUALS IN PIERCE, KING, SNOHOMISH AND WHATCOM COUNTIES AND INTERCOUNTY AND/OR HAZARDOUS INDUSTRIAL LIQUID, INCLUDING ACIDS, CHEMICALS AND RESIDUALS (NOT TO EXCEED 6,500 GALLONS IN BULK PER SHIPMENT)

SERVICE DATE
JAN 07 2011

**WASHINGTON UTILITIES AND TRANSPORTATION
COMMISSION**



By _____

[Handwritten Signature]

NOTE: A copy of this permit MUST be carried in each vehicle being operated under this authority.

WM000001

WASHINGTON UTILITIES AND TRANSPORTATION COMMISSION

Continuation Page

IN WHATCOM, SKAGIT, SNOHOMISH, KING, KITSAP AND PIERCE COUNTIES AND INTERCOUNTY.

(PID277) SOLID WASTE COLLECTION SERVICE in Sections 6, 7, 18, the north ½ of 19 and those portions of Section 4 and 5 situated in King County, all in T. 22 N., R. 11 E.; and Sections 28, 29, 30, 31, 32 and the West ½ of Sec. 33, all in T. 23 N., R. 11 E., in King County.

(PID295) ALSO In that portion of King County, described as follows:
Commencing at the northeast City Limits of Auburn, and the Green River Banks within Section 8, T. 21 N., R. 5 E.; thence easterly along the Green River Banks to the northwest corner of Section 20, T. 21 N., R. 7 E., W.M.; thence north to the northwest corner of Section 20, T. 22 N., R. 7 E., W.M.; thence due east to the northeast corner of Section 24, T. 22 N., R. 7 E.; thence south to the southerly boundary of King County; thence westerly along the southerly boundary of King County to the southwest corner of Section 32, T. 21 N., R. 5 E., W.M.; thence northerly along the west line of said Section 32, 29, 20, 17 and 8 of T. 21 N., R. 5 E. to the Green River Banks to the point of beginning.

(PID297) ALSO in that portion of King County described as follows:
Commencing at the northwest City Limits of Renton and the shore of Lake Washington; thence northerly along the shore of Lake Washington to the City Limits of Bellevue (as of September 1, 2004); thence east along the south City Limits of Bellevue (as of September 1, 2004) to their intersection with the City Limits of Issaquah (as of September 1, 2004); thence north along the east City limits of Bellevue (as of September 1, 2004) to the intersection of the most northwesterly point of the City limits of Issaquah (as of September 1, 2004); thence east along the adjoining north City limits of Issaquah (as of September 1, 2004) to its intersection with Interstate 90; thence east along Interstate 90 until the intersection with Renton Road (Renton Road-Issaquah Road) also Highway 900; thence south along said road to a line common to T. 23 N., and T. 24 N., R. 5 E., and thence westerly along said line to the easterly boundary of the City Limits of Renton, (M.V.G. No. 220, July 7, 1964); thence along said City Limits in a northwesterly direction to the shores of Lake Washington to the point of beginning. Also including Maple Valley Golf Course.

(PID320) SOLID WASTE COLLECTION SERVICE in that portion of King County described as follows:
Commencing at the intersection of the south city limits of the City of Seattle and the intersection of said city limits with Lake Washington; thence southerly along the shores of Lake Washington to the City of Renton City limits; thence along the westerly boundary of the city limits of the City of Renton to Renton Avenue; thence northwesterly along the northerly side of Renton Avenue to 76th Avenue South to South 125th Street, thence east to 77th Avenue South; thence north along the east side of 77th Avenue South to South 120th Street; thence along the north side of South 120th Street to 76th Avenue South; thence north on 76th Avenue South (east side only) to 116th Street South; thence west on 116th Street South (no service between 116th Street South and Cornell Avenue); thence north along the eastside of Cornell Avenue to Seattle City Limits; thence easterly along said city limits to the east boundary thereof, adjacent to Lake Ridge Addition; thence northerly along said city limits to South 112th Street extended; thence westerly along said city limits to 68th Avenue South extended; thence northerly along said city limits to Ryan Street extended; thence easterly along said city limits to the point of beginning, from the described territory to dumps in King County.

WM000002

WASHINGTON UTILITIES AND TRANSPORTATION COMMISSION

Continuation Page

(PID373) SOLID WASTE COLLECTION SERVICE in that portion of King County described as follows: Starting at the intersection of NE 199th Street and 84th Ave. NE; then east on NE 199th Street to its intersection with 90th Ave. NE; then north on 90th Ave. NE to its intersection with NE 200th Street; then west on NE 200th Street to its intersection with 88th Ave. NE; then north on 88th Ave. NE to its intersection with NE 202nd Street; then east on NE 202nd Street to its intersection with 90th Ave. NE; then north on 90th Ave. NE to its intersection with NE 205th Street (also the King-Snohomish County line); then west on NE 205th Street to its intersection with 84th Ave. NE (also the west range line of T26N, R5E); then south on 84th Ave. NE to its intersection with NE 199th Street, the point of beginning.

Also: Starting at the intersection of 84th Ave. NE and NE 180th Street; then east on NE 180th Street to its intersection with 88th Ave. NE; then north on 88th Ave. NE to its intersection with NE 181st Street; then east on NE 181st Street to its intersection with 90th Pl. NE; then north on 90th Pl. NE to its intersection with NE 185th Street; then west on NE 185th Street to its intersection with 88th Ave. NE; then north on 88th Ave. NE to its intersection with 192nd Pl. NE; then west on 192nd Pl. NE to its intersection with 84th Ave. NE (also the west range line of T26N, R5E); then south on 84th Ave. NE to its intersection with NE 180th Street, the point of beginning.

Also: Starting at the intersection of NE Bothell Wy. and 84th Ave. NE; then east on NE Bothell Wy. to its intersection with 91st Ave. NE; then north on 91st Ave. NE to its intersection with NE 172nd Street; then east on NE 172nd Street to its intersection with 92nd Ave. NE; then north on 92nd Ave. NE to its intersection with NE 173rd Street; then east on NE 173rd Street to its intersection with 95th Ave. NE; then north on 95th Ave. NE to 173rd Pl. NE; then west on 173rd Pl. NE to its intersection with 93rd Pl. NE; then north on 93rd Pl. NE to its intersection with NE 175th Street; then west on NE 175th Street to its intersection with 93rd Ave. NE; then north on 93rd Ave. NE to its intersection with NE 176th Street; then east on NE 176th Street to its intersection with 95th Ave. NE; then north on 95th Ave. NE to its intersection with NE 178th Street; then west on NE 178th Street to its intersection with 88th Ave. NE; then north on 88th Ave. NE to its intersection with NE 180th Street; then west on NE 180th Street to its intersection with 84th Ave. NE (also the west range line of T26N, R5E); then south on 84th Ave. NE to its intersection with NE Bothell Wy., the point of beginning.

(PID374) REFUSE COLLECTION SERVICE from commercial accounts or establishments in that portion of King County described as follows: Starting at the intersection of 92nd Ave. NE and 186th Pl. NE; then east on 186th Pl. NE to its intersection with 93rd Pl. NE; then north on 93rd Pl. NE to its intersection with NE 187th Street; then east on NE 187th Street to its intersection with 95th Ave. NE; then south on 95th Ave. NE to its intersection with 186th Pl. NE; then east on 186th Pl. NE to its intersection with 96th Ave. NE; then north on 96th Ave. NE to its intersection with NE 188th Street; then west on NE 188th Street to its intersection with 95th Ave. NE; then north on 95th Ave. NE to its intersection with NE 189th Street; then west on NE 189th Street to its intersection with 93rd Pl. NE; then north on 93rd Pl. NE to its intersection with NE 190th Street; then west on NE 190th Street to its intersection with 92nd Ave. NE; then south on 92nd Ave. NE to its intersection with NE 189th Street; then east on NE 189th Street to its intersection with 93rd Ave. NE; then south on 93rd Ave. NE to its intersection with NE 187th Street; then west on NE 187th Street to its intersection with 92nd Ave. NE; then south on 92nd Ave. NE to its intersection with 186th Pl. NE, the place of beginning.

(PID433) SOLID WASTE COLLECTION SERVICE in that portion of King and Pierce Counties described as follows: Starting at the point where 1st Avenue South intersects with the shore line of Puget

WASHINGTON UTILITIES AND TRANSPORTATION COMMISSION

Continuation Page

Sound; thence south on 1st Avenue South to South 292nd Street projected; thence east on South 292nd Street projected to 8th Avenue South projected; thence north on 8th Avenue South projected to South 288th Street projected; thence east on South 288th Street projected to 12th Avenue South; thence north on 12th Avenue South projected to South 282nd Street projected; thence east on South 282nd Street projected to its intersection with the east city limits of Des Moines; thence northerly, along said city limits to its intersection with S. 272nd Street; thence east along said street to the east city limits of Federal Way; thence south along said city limits to S. 304th Street; thence east on the South side of So. 304th Street extended to the centerline of Sec. 11, T. 21 N., R. 4 E.; thence south on centerline of Sections 11 and 14, T. 21 N., R. 4 E., to Peasley Canyon Road; thence easterly on Peasley Canyon Road to the intersection with W. Valley Hwy S.; thence north along said Avenue to the intersection with Main Street West; thence east along said street to "A" Street S.E. (Auburn-Sumner Highway), thence south on said highway to the King-Pierce County Line; thence west along on said county line and northerly to its intersection with the east quarter section line of Sec. 25, T. 21 N., R. 3 E.; thence south on said quarter section line to south quarter section line of Sec. 25; thence west on south quarter section line to the west quarter section line of Sec. 26, T. 21 N., R. 3 E.; thence north on said quarter section line to the ½ section line of Sec. 26, T. 21 N., R. 3 E.; thence west on said ½ section line to intersection with the west line of Sec. 26, T. 21 N., R. 3 E.; thence north along said section line to northwest corner of Sec. 23, T. 21 N., R. 3 E.; thence east along north line of Sec. 23 to intersection with King-Pierce County Line; thence northwesterly along said county line to the shoreline of Puget Sound; thence northeasterly along said shore line to intersection with 1st Avenue South, the place of beginning.

(PID435) SOLID WASTE COLLECTION SERVICE not requiring the use of a dump truck and excluding biomedical waste, in that portion of King County described as follows: Commencing at the intersection of NE 108th Street and 132nd Ave. NE; thence easterly on NE 108th Street to the Redmond City limits, thence following the Redmond city limits in a southerly, southeasterly and westerly clockwise direction to 132nd Ave. NE; thence north along 132nd Ave. NE to its intersection with NE 108th Street, the point of beginning.

Also, commencing at the intersection of NE 97th Street and 132nd Ave. NE; thence following the Redmond city limits in a southeasterly and westerly clockwise direction to 132nd Ave. NE, thence north along 132nd Ave. NE to its intersection with NE 97th Street, the point of beginning.

Also, commencing at the intersection of NE 78th Street extended east and 132nd Ave. NE; thence following the Redmond city limits in an easterly, southerly and westerly clockwise direction to 132nd Ave. NE, thence north along 132nd Ave. NE to its intersection with NE 78th Street extended east, the point of beginning.

Also, commencing at the intersection of NE 70th Street and 132nd Ave. NE; thence following the Redmond city limits in an easterly, southerly and westerly clockwise direction to 132nd Ave. NE thence north along 132nd Ave. NE to its intersection with NE 70th Street, the point of beginning.

(PID436) REFUSE COLLECTION SERVICE not requiring the use of a dump truck in that portion of King County described as follows: Starting at the intersection of S.W. 152nd Street extended and Puget Sound; thence east along S.W. 152nd Street to its intersection with Ambaum Blvd. S.W.; thence southerly along Ambaum Blvd. S.W. to its intersection with S. 156th Street; thence east to Des Moines; thence south along Des Moines Way to S.W. 160th Street; thence southwesterly along S.W. 160th Street and

WASHINGTON UTILITIES AND TRANSPORTATION COMMISSION

Continuation Page

Sylvester Rd to its intersection with the north city limits of Normandy Park; thence westerly and northerly along said north city limits to its intersection with 1st Ave. S.; thence south along 1st Ave. S. to its intersection with S. 192nd Street; thence east along S. 192nd Street to its intersection with Pacific Highway S. (International Blvd.); thence north to S. 188th Street; thence east along S. 188th Street to its intersection with the city limits of the City of Sea-Tac and the City of Tukwila; thence southerly and easterly along the south city limits of Tukwila to its intersection with the city limits of the City of Kent as of January 1, 1987; thence southerly and easterly in a counterclockwise direction along the city limits of the City of Kent as of January 1, 1987 to its intersection with State Highway 516 and S.E. Kent Kangley Road; thence southeasterly along State Highway 516/Kent Kangley Road to 116th Ave. S.E.; thence south along 116th Ave. S.E. to its intersection with S. 277th Street extended; thence west along S. 277th Street extended to West Valley Highway; thence south along said Highway to S. Peasley Canyon Road; thence west along S. Peasley Canyon Road; to 59th Ave. S. thence north along 59th Ave. S. to the point where it intersects with 304th Street extended; thence west along 304th Street extended where it intersects with Interstate Hwy I-5; thence north along said Interstate Highway to its intersection with S. 272nd Street; thence west on S. 272nd Street to the city limits of Des Moines; thence south along said city limits to the point where it intersects with S. 282nd Street extended; thence west on S. 282nd extended to 12th Ave. S. extended; thence south on 12th Ave. S. to the point where it intersects with S. 288th Street; thence west on S. 288th Street to its intersection with 8th Ave. S.; thence south on 8th Ave. S. to SW. 292nd Street extended; thence west on S.W. 292nd Street extended to 1st Ave. S.; thence north on 1st Ave. S.; to the shoreline of Puget Sound; thence northerly along the shoreline of Puget Sound to its intersection with S.W. 152nd Street extended, the point of beginning.

(PID437) SOLID WASTE COLLECTION SERVICE in that portion of King County as bounded on the West by Puget Sound; on the East by Lake Washington; on the North by as follows: Commencing at the intersection of E. 145th Street and the shores of Lake Washington, thence west on the south side of E. 145th Street to 5th Ave. N. E., thence north on the west side of 5th Ave. N. E. to E. 175th Street, thence east on the north side of E. 175th Street to 8th Ave. N. E., thence north on 8th Ave. N. E. (but not including 8th Ave. N. E.) to 190th Street, thence north on both sides of 8th Ave. N. E. extended to E. 201st Street, thence east on both sides of E. 201st Street extended to the west side of 11th Ave. N. E. extended, thence north on the west side of 11th Ave. N. E. extended to King-Snohomish County line, thence west on the south side of said line to the shore of Puget Sound; and on the South, by as follows: Commencing at the intersection of the south city limits of Seattle and Lake Washington, then following the city limits of Seattle in a clockwise direction to its intersection with 116th Street South; thence east on 116th Street South to 76th Ave. South; thence south on centerline of 76th Avenue South to South 120th Street centerline; thence east on centerline of South 120th Street to 77th Avenue South centerline; thence South on centerline of 77th Avenue South to South 125th Street centerline; thence west on centerline of South 125th Street to 76th Avenue South centerline; thence south on centerline of 76th Avenue South to Renton Avenue South centerline; thence easterly on centerline of Renton Avenue South to Renton West city limits (as of June 1, 1961); thence southerly along said city limits to the centerline of Hardie Street; thence south along the centerline of said street to South 134th Street centerline; thence westerly on centerline of South 134th Street to 81st Avenue South centerline; thence south on centerline of 81st Avenue South to SW Sunset Boulevard (MLK Junior WY) centerline; thence easterly following said road to Rainier Ave. (PSH-5); thence following Rainier Ave. in a southerly direction to south line of Section 19, T. 23 N., R. 5 E. (S.E. 160th Street); thence east along south line of said Section to the Renton City Limits; thence following the City Limits of Renton in a counter-clockwise direction to the point where it intersects with Maple Valley Highway; thence southeasterly along said highway to the intersection of the

WM000005

WASHINGTON UTILITIES AND TRANSPORTATION COMMISSION

Continuation Page

east line of the west half of Section 24, T. 23 N., R. 5 E. (172nd Ave. S.E. extended north); thence south along said line extended to the south line of Section 1, T. 22 N., R. 5 E., W.M., (or Southeast 208th Street) thence west along said south line to 148th Ave. S.E.; thence north along 148th Ave S.E to S.E 192nd Street; thence west to 140th Ave. S.E.; north to Petrovitsky Road (S.E. 176th); thence west along Petrovitsky Road to its intersection with Carr Road and 108th Ave. S.E.; thence west along Carr Road to State Hwy 167; thence south along State Hwy 167 to the south line of Section 6, T.22N., R, 5E.; W.M., (or Southeast 208th Street extended); thence following said city limits in a clockwise direction to the northwest corner of said city limits, extended to the west bank of the Duwamish River; thence northerly along the west bank of said River to the north line of the southwest ¼ of Section 25, T. 23 N., R. 4 E. thence east on said northwest line to its intersection with West Valley Rd (State Hwy. 181); thence northerly along West Valley Rd (State Hwy. 181) to the south line of Section 24, T. 23 N., R. 4 E. (South 160th Street extended); thence west on south line of said section to the easterly bank of the Duwamish River; thence northerly along the west bank of said River to the point or intersection with the south line of the northwest (continued) quarter of Section 24, T. 23 N., R. 4 E., W.M.; thence east along the south line of said northwest quarter to the west side of that portion of the city of Renton as annexed by city ordinance No. 1764 lying westerly of the east margin of BNRR Company (N.P.RR) main track right of way all being located in the south ½ of the NW ¼ of Section 24, Township 23 North, Range 4 East, thence east from the east side of said portion of City of Renton along the south line of the northwest (continued) quarter of Section 24, T. 23 N., R. 4 E., W.M. to the east side of the Charles Monster Road; thence northerly along the along the easterly side of said road to the Beacon Coal Mine road; thence northerly along the along the easterly side of said road to the South 129th Street extended; thence easterly on South 129th Street to State Highway 900 (Martin Luther King Jr. Way) centerline; thence northwesterly along said boulevard to South 120th Street; thence West along South 120th Street extended to 51st Avenue South; thence North along extension of 51st Avenue South to Empire Way South Centerline; thence northwesterly on intersection of Empire Way South to Ryan Street centerline extended thence West along Ryan Street extension to extension of 33rd Avenue South; thence North along extension of 33rd Avenue South to extension of South Trenton Street; thence West along extension of South Trenton Street to East Marginal Way; thence Northwesterly along East Marginal Way to extension of South Kenyon Street; thence West along extension of South Kenyon Street to extension of 12th Avenue South; thence South along extension of 12th Avenue South to the West bank of Duwamish Waterway thence south along the West bank of the Duwamish Waterway to a point of intersection with Pacific Highway South (International Blvd) .; thence in a southerly direction along Pacific Highway South (International Blvd) to its intersection with S. 128 Street extended; thence west of S. 128 Street extended to its intersection with Military Road also the northeast point city limits of the City of Sea-Tac; thence south along Military Road and said city limits to its intersection with Pacific Highway south (International Blvd); thence southerly along Pacific Highway S. to the intersection of Pacific Highway S. and 160th Street; thence in an easterly and southerly direction along the city limits of the City of Sea-Tac to a point where the City Limit intersects for the second time the W. R/W line of Interstate Hwy #5; thence south on said W. R/W line to S. 176th Street; thence west on S. 176th Street (north side only) to Military Road; thence south on Military Road (west side only) to S. 188th Street; thence west on S. 188th Street (north side only) to PSH-1; thence south on PSH-1 (west side only) to S. 192nd Street; thence west on S. 192nd Street (north side only) to 1st Ave. S.; thence north on 1st Ave. South to a point where it intersects with the northerly city limits of Normandy Park at a point where 1st Ave. S. intersects with S.W. 162th Street; thence in a westerly direction along the north city limit line of Normandy Park to a point where said city limit line intersects with Sylvester Rd.; thence in a northeasterly direction on Sylvester Road serving the southeasterly side thereof to S. W. 160th Street; thence east on S. W. 160th

WM000006

WASHINGTON UTILITIES AND TRANSPORTATION COMMISSION

Continuation Page

and So. 160th Streets serving the south side thereof to Des Moines Way; thence north on Des Moines Way serving the east side thereof to S. 156th Street; thence west on S. 156th and S. W. 156th Street serving the north side thereof to Ambaum Blvd.; thence north on Ambaum Blvd. serving the east side thereof to S. W. 152nd Street; thence west on S.W. 152nd Street to Puget Sound.

EXCEPTION: The following paragraph is excluded from the above SOLID WASTE COLLECTION SERVICE. In that portion of King County described as follows: Commencing at the intersection of Military Road S. and Highway 516 (Kent-Des Moines Road); thence following the city limits of Kent in a clockwise direction easterly, southerly, westerly, and northerly to its intersection with Military Road S. at S. 240th Street; thence north along Military Road S. to its intersection with Highway 516 (Kent-Des Moines Road), the point of beginning.

(PID438) SOLID WASTE COLLECTION SERVICE in that portion of King County described as follows: Starting at the intersection of the Everett-Bothell County Highway and the Snohomish-King County line; thence east on Snohomish-King County line to its intersection with east line of T. 26 N., R. 7 E.; thence south on said line to its intersection with the south line of T. 25N., R. 7 E.; thence west on said line to the east line of T. 25N., R. 6 E.; thence north on said line to the S.E. corner of the N.E. ¼ of the N.E. ¼ of Section 36, T. 25 N., R. 6 E.; thence west on a line projected from said corner to the east shore of Lake Sammamish, thence following said Lake shore generally in northwesterly and southerly (counter-clockwise) direction to the point where the southeastern city limits of Redmond intersect the western shore of Lake Sammamish; thence following the city limits of Redmond as of January 3, 1978, in a clockwise direction to the point where the Sammamish River (waterway) intersects with the north city limits of Redmond; thence following the east bank of said river in a generally northerly direction to its intersection with N.E. 145th Street extended (at this point a short section of PSH-2 is one and the same as N.E. 145th Street); thence west on N.E. 145th Street extended (no service to be rendered on either side of N.E. 145th Street) to its intersection with 104th Avenue N.E.; thence northerly on 104th N.E. (rendering service on both sides of 104th Avenue N.E.) to its intersection with 105th Ave. NE; thence northerly to the north line of the south west quarter of Section 8, T26N, R5E; thence west along said north line to the west line of said section; thence south along the west line of said section to the south city limits of Bothell; thence following the city limits of Bothell, clockwise, to its intersection with the Everett-Bothell County Highway; thence north to place of beginning.

(PID439) REFUSE COLLECTION SERVICE, not requiring the use of a dump truck, in that portion of King County described as follows: Starting at the northeast corner of T26N, R8E; thence south along the east line of R8E to the south line of T22 N; thence west along said south line to the west line of R. 8 E.; thence north along said west line to the southeast corner of Section 12 T22N, R7E.; thence west along the south line of said section extended to the northeast corner of Section 19, T22N, R7.E; thence south along the east line of said section to its intersection with the Green River; thence westerly along the banks of said river to the northeast City limits of Auburn within Section 8, T21N, R5E; thence south along the west line of said Section 8 extended to the southeast corner of Section 31, T21N, R5E, also the south boundary of King County; thence west along the south line of said section 31 to its intersection with A Street SE; thence north along said street to its intersection with West Main Street; thence west along said street to West Valley Highway; thence north along West Valley Highway to South 277th Street; thence east along said street extended to 116th Ave. SE; thence north along 116th Ave. SE. to SE. 258th Street extended; thence east on said street extended to 117th PL SE extended; thence north along 117th PL. SE. extended to SE 256th Street SE; thence west along said street to 116th Ave. SE; thence north along said street to SE

WASHINGTON UTILITIES AND TRANSPORTATION COMMISSION

Continuation Page

208th Street. SE; thence east along said street to the point of its intersection with 172nd Ave. SE extended; thence north along said Avenue to Renton Maple Valley Road; thence westerly along said road to its intersection with the City limits of Renton as of September 1, 1959; thence south along said City limits to the north line of Section 20, T23N, R5E, also city limits of Renton as of February 28, 1961; thence in a clockwise direction along said city limits to the south line of Section 20, T23N, R5E; thence west along said south line to its intersection with State Highway 167; thence north along said State Highway to SW Sunset Boulevard; thence west along said boulevard to 81st (Oakdale) Ave. SW; thence north to the City limits of Renton as of August 4, 1931; thence in a counter-clockwise direction along said City limits of Renton to Renton Avenue South; thence westerly along Renton Avenue S. to 76th Ave. South; thence north to S. 125th Street extended; thence east on S. 125th Street extended to 77th Ave. S. extended thence north along 77th Ave. S. to S. 120th Street; thence west on said street to 76th Ave. South; thence north along said Avenue to S. 116th Street; thence west along S. 116th Street to its intersection with the City limits of Seattle; thence in a clockwise direction along said city limits to its intersection with the west shoreline of Lake Washington; thence in a counter-clockwise direction along the shoreline of Lake Washington to the point where it intersects with the northwest city limits of Renton; thence east and southerly along the city limits of Renton (M.V.G. No.220, 7-7-64) to a line common to T23N, and T24N. R5E; thence easterly along said line to Renton Road (Renton-Issaquah Road); thence north along said road to the north line of Section 29, T24N, R6E; thence east along said section line extended to NW Gilman Boulevard; thence easterly along NW Gilman Boulevard to 1st Ave. NW; thence north along said avenue to E. Lake Sammamish PKWY; thence northerly along said PKWY to the point where it intersects with the north line of SW ¼ of Section 16, T24N, R6E; thence west to the shoreline of Lake Sammamish; thence in a clockwise direction along the shoreline of Lake Sammamish to the point where it intersects with NW 4th Street extended; thence east along said street to the east line of Section 36, T25N, R6E; thence south along said east line to the northwest corner of Section 6 T24N, R7E; thence east along the north line of said section extended to the southwest corner of Section 31, T25N, R8E; thence north along the west line of said section 31 extended to the northwest corner of Section 6, T26N, R8E also the King and Snohomish County line; thence east along said county line to the northeast corner of T26N, R8E, the point of beginning.

(PID440) ALSO in that portion of King county described as follows: Starting at the point where East Marginal Way S. intersects with the south line of Section 28 T24N, R4E; thence southerly along East Marginal Way S. to S. Trenton Street extended, also the city limits of Tukwila; thence east and south along the city limits of Tukwila to the point where it intersects with S. Ryan Street extended; thence east on said street to Empire Way S (State Highway 900); thence southerly along said highway to South 129th Street; thence westerly along said street to the east side city limits of Tukwila; thence southerly along said city limits to the point where it connects with Beacon-Coal Mine Road; thence southerly along the east side of said road to Charles Monster Road; thence continuing southerly along Charles Monster Road projected to the south line of the northwest quarter of Section 24, T23N, R4E, W.M.; thence southerly along the easterly bank of Duwamish River to the south line of Section 24, T23N, R4E. (South 160th Street extended); thence east on south line of said section to West Valley Highway (State Highway 181); thence south along said highway to the north line of the southwest ¼ of Section 25, T23N, R4E; thence west on said north line to the west bank of the Duwamish River; thence southerly along said River to South 180th Street (SW 43rd Street); thence east along said street to the east side of current city limits of Tukwila; thence in a clockwise direction along said city limits to the point where it intersects with the Pacific Highway South (International Blvd.); thence northerly along said Highway to the point where it intersects with the Duwamish Waterway; thence northerly along the west bank of the Duwamish

WM000008

WASHINGTON UTILITIES AND TRANSPORTATION COMMISSION

Continuation Page

Waterway to the point where it intersects with 12th Avenue S. extended; thence north on extended 12th Avenue S. to the south line of Section 29 T24N, R4E; thence east along said section line extended to its intersection with East Marginal S., the place of beginning.

(PID441) ALSO in that portion of King County described as follows: Starting at the point where SE. 208th Street intersects with 116th Ave. SE.; thence south along 116th Ave. SE. to its intersection with SE. 228th PL also the city limits of the City of Kent as of January 1, 1987; thence westerly, southerly and northerly (clockwise direction) to its intersection with SE. 208th Street; thence east along said street to the point where it intersects with 116th Ave. SE., the point of beginning.

(PID442) ALSO in that portion of King County described as follows: Starting at the point where 116th Street SE. intersect with SE. 240th Street, also the city limits of the City of Kent as of January 1, 1987; thence south along 116th Street SE. to its intersection with the city limits of the City of Kent as of January 1, 1987; thence westerly, southerly, northerly and easterly (clockwise) direction to its intersection with 116th Street SE, the point of beginning.

(PID443) REFUSE COLLECTION SERVICE, not requiring the use of a dump truck, (local cartage) in Vashon and Maury Islands.

(PID451) SOLID WASTE COLLECTION SERVICE consisting of reclaimed lumber, brick and other cast off materials, from premises where construction or repair job are being or have been conducted, or where structures are being razed in the following: Maury, Mercer, and Vashon Islands; and in that portion of King county described as follows: Starting at the northwest corner of T26N, R8E; thence east along the north line of said T26N, also the King and Snohomish County Line to its intersection with King and Chelan County line; thence south along said county line to its intersection with King and Kittitas County Line; thence southwesterly along the King and Kittitas County line to the south line of Section 33, T23N, R11E; thence west to the west line of the East ½ of Section 33, T23N, R11E; thence north along said west line to the north line of said Section 33, thence east on said north line to the southeast corner of Section 28, T23N, R11E; thence north along the east line of said section to the north east corner of said section; thence west along the north line of said section to the northwest corner of Section 30, T23N, R11E; thence south along the west line of said section extended to the southwest corner of the NW ¼ of Section 19, T22N, R11E; thence west along the south line of said NW ¼ to the southeast corner of the NE1/4 of said Section 19; thence north along the east line of said section extended to the northwest corner of Section 8, T22N, R11E; thence east along the north line of said section to its intersection with King County line; thence southerly and westerly along said county line to its intersection with the west line of T19N, R8E; thence north along said west line extended to the southeast corner of Section 13, T22N, R7E; thence west along the south line of said section to the northeast corner of Section 19, T22N, R7E; thence south along the east line of said section to its intersection with the Green River banks; thence westerly along the Green River banks to the northeast City limits of Auburn within Section 8, T21N, R5E; thence south along the west line of said Section 8, extended to the boundary line of King County; thence west along said boundary line to its intersection with the southwest corner of Section 31, T21N, R5E; thence north along the west line of said section to its intersection with Main Street West; thence west along said street to the intersection with West Valley Hwy N. ; thence South along said highway to South Peasley Canyon Road; thence west along said road to its intersection with the centerline of Section 14, T21N, R4E; thence north along said centerline of said section extended to the north line of Section 11, T21N, R4E; thence west along the north line of said section extended to the city limits of Federal Way; thence

WASHINGTON UTILITIES AND TRANSPORTATION COMMISSION

Continuation Page

north in a counter-clockwise direction along said city limits to its intersection with South 282nd Street projected east; thence west along said street to 12th Avenue South projected north; thence south along 12th Avenue South to its intersection with South 288th Street projected; thence west along said street to 8th Avenue South projected; thence south along said 8th Avenue to South 292nd Street projected; thence west along said 292nd Street to 1st Avenue South; thence north on 1st Avenue South extended to the shoreline of Puget Sound; thence northerly along said shoreline to S.W. 152nd Street extended; thence east along said street to Ambaum Blvd. S.W. ; thence south along Ambaum Blvd. to S. 156th Street; thence east along said street to Des Moines Way; thence south along the Des Moines Way to S. 160th Street; thence west on said street to Sylvester Road S.W.; thence south along Sylvester Road to the city limits of Normandy Park ; thence east in a clockwise direction along the city limits of Normandy Park to its intersection with S. 192nd Street; thence east along S. 192nd Street to Pacific Highway S. also the International Boulevard; thence north on said boulevard to S. 188th Street; thence east along S. 188th Street to Military Road; thence from Military to the point where it intersects with the city limits of Tukwila; thence northerly along the city limits of Tukwila to the point where it intersects with S. 128th Street; thence east along said street to Pacific Highway South (International Blvd.); thence north along said highway to the banks of Duwamish Waterway; thence northerly along the banks of said waterway to 12th Avenue South extended; thence north along said 12th Ave.; to S. Kenyon Street extended; thence east on extended S. Kenyon Street to East Marginal Way; thence south along East Marginal Way to its intersection with the extension of South Trenton Street; thence east on said street to the extension of 33rd Avenue South; thence south along said avenue to the extension of Ryan Street; thence east on Ryan Street to Empire Way South; thence south on Empire Way South to the extension of 51st Avenue South; thence south on said avenue to South 120th Street; thence east on said street to SW Sunset Boulevard (MLK Junior WY); thence south along said boulevard to its intersection with S. 129th Street; thence west on South 129th Street to the city limits of Tukwila; thence southerly along said city limits to the point where it intersects with Beacon-Coal Mine Road; thence southerly along said road to Charles Monster Road; thence south along Charles Monster Road to the point where it intersects with the south line of the Northwest quarter of Section 24, T23N, R4E; thence west along that portion of city limits as annexed by City of Renton, city ordinance No. 1764 to the banks of the Duwamish River; thence southerly along the banks of said river to the point where it intersects with the south line of Section 24, T23N, R4E; thence east to the State HWY 181; thence south along said highway to the north line of the Southwest ¼ of Section 25, T23N, R4E; thence west on the north line of said Section to the west bank of the Duwamish River; thence southerly along the banks of said river to S. 180th Street; thence east along said street to the city limits of Kent as of January 1, 1987; thence southerly in a counter-clockwise direction along the city limits of Kent to the north line of Section 7, T22N, R5E; thence west along the north line of said section extended to the southeast corner of the west half of Section 1, T.22N, 5E; thence north along the east line of the west half of said section to the Maple Valley Highway; thence northwesterly along the Maple Valley Highway to the city limits of Renton; thence south in a clockwise direction along said city limits to the southeast corner of Section 20, T23N, R5E. (S.E. 160th Street); thence east along the south line of said section to the State Highway 167 (Rainier Ave.); thence north along said highway to its intersection with Southwest Sunset Boulevard; thence westerly along said boulevard to 81st Avenue South; thence north to 134th Street; thence east on 134th Street to Hardie Street; thence north to the city limits of Renton (as of June 1, 1961); thence north along said city limits to Renton Avenue South; thence northwesterly along Renton Avenue South to 76th Avenue South; thence north on 76th Ave. S. to S. 125th Street; thence east to 77th Ave. S.; thence north along 77th Ave. S. to S. 120th Street; thence west on said street to 76th Ave. S.; thence north on said street to 116th Street S.; thence west on said street to its intersection with the south City limits of Seattle; thence north in a counter-clockwise direction along

WASHINGTON UTILITIES AND TRANSPORTATION COMMISSION

Continuation Page

the city limits of Seattle to its intersection with Lake Washington; thence in a counter-clockwise direction along the shoreline of Lake Washington to the northwest city limit of Renton; thence southeasterly along the City limits of Renton to the point where the city limits of Renton intersects with the south line of Section 33, T24N, R5E; thence east along the south line of said section extended to its intersection with Renton Road (Renton Road-Issaquah Road) also Highway 900; thence north along said Road to its intersection with Interstate 90(Sunset Hwy); thence northwesterly along said Interstate to the shoreline of Lake Washington; thence northerly in a counter-clockwise direction along the shoreline of Lake Washington to its intersection with 145th Street; thence west along said street to its intersection with 5th Ave. N.E.; thence north along on 5th Ave. N.E. to N.E. 175th Street; thence east on said street to 8th Ave. N.E. thence north on said street extended to N.E. 201st Street extended; thence east on said street to 11th Ave. N.E. extended; thence north to the King-Snohomish Boundary (N.E. 205th Street); thence east along said boundary to the north east corner of Section 1, T26N, R4E; thence south along the east line of said section to NE 199th Street; thence east on said street to its intersection with 90th Ave NE; thence north on 90th Ave. NE to its intersection with NE 200th Street; thence west on NE 200th Street to its intersection 88th Ave. NE; thence north on 88th Ave. NE to its intersection with NE 202nd Street; thence east on NE 202nd Street to its intersection with 90th Ave. NE; thence north on 90th Ave. NE to its intersection with NE 205th Street (also the King-Snohomish County line); thence east on said county line to State Highway 527 (Everett-Bothell County Highway); thence southerly in a counter-clockwise direction said highway to its intersection with the city limits of Bothell as of January 3, 1978; thence following the city limits of Bothell in a counter-clockwise direction to the southwest corner of Section 17, T26N, R5E; thence north along the west line of said section to the north line of the southwest quarter of Section 8, T26N, R5E; thence east along the north line of said section to 102nd Ave. NE; thence south along 102nd Ave. NE to its intersection with 105th Ave. NE; thence south along 105th Ave. NE to its intersection with 104th Ave. NE; thence south to NE 145th Street; thence east on said street to its intersection with the east bank of Sammamish River(waterway); thence south along said River to its intersection with the city limits of Redmond; thence in a counter-clockwise direction along the city limits of Redmond as of January 3, 1978 to its intersection with the west shoreline of Lake Sammamish; thence northerly and southerly in a clockwise direction along the shore line of Lake Sammamish to the point where the east shoreline of Lake Sammamish intersects with the south line of NE ¼ of NW ¼ of Section 32, T25N, R6E; thence east along said south line extended to the east line of Section 36, T25N, R6E; thence south to the southwest corner of Section 31, T25N, R7E; thence east on along the south line of said section extended to the southeast corner of T25N, R7E; thence north along the east line of said township to the Snohomish-King County line; thence east along said county line to its intersection with King-Chelan County line the place of beginning.

EXCEPTION: THE FOLLOWING PARAGRAPH IS EXCLUDED FROM THE ABOVE GARBAGE AND REFUSE COLLECTION SERVICE.

Starting at the intersection of NE Bothell Way. and 84th Ave. NE; then east on NE Bothell Wy. to its intersection with 91st Ave. NE; then north on 91st Ave. NE to its intersection with NE 172nd Street; then east on NE 172nd Street to its intersection with 92nd Ave. NE; then north on 92nd Ave. NE to its intersection with NE 173rd Street; then east on NE 173rd Street to its intersection with 95th Ave. NE; then north on 95th Ave NE to 173rd Pl. NE; then west on 173rd Pl. NE to its intersection with 93rd Pl. NE; then north on 93rd Pl. NE to its intersection with NE 175th Street; then west on NE 175th Street to its intersection with 93rd Ave. NE; then north on 93rd Ave. NE to its intersection with NE 176th Street; then east on NE 176th Street to its intersection with 95th Ave. NE; then north on 95th Ave. NE to its

WASHINGTON UTILITIES AND TRANSPORTATION COMMISSION

Continuation Page

intersection with NE 178th Street; then west on NE. 178th Street to its intersection with 88th Ave. NE; then north on 88th Ave. NE to its intersection with NE 180th Street; then west on NE 180th Street to its intersection with 84th Ave. NE (also the west range line of T26N, R5E); then south on 84th Ave. NE to its intersection with NE Bothell Wy., the point of beginning.

(PID452) REFUSE COLLECTION SERVICE, not requiring the use of a dump truck, (local cartage) in that portion of King County described as follows: Beginning at the intersection of King-Snohomish County line and 15th Ave. NE; thence south along 15th Ave. NE to its intersection with NE 175th Street; thence west along NE 175th Street to 8th Ave. N.E.; thence north along said Avenue extended to E. 201st Street; thence east on E. 201st Street extended to the West side of 11th Ave. N.E. extended; thence north on the west side of 11th Ave. N.E. extended to King-Snohomish County line; thence east on the said County line to 15th Ave. N.E. the point of beginning.

(PID453) ALSO: Beginning at the intersection of NE Bothell Wy. and 91st Ave. NE; thence north on 91st Ave. to its intersection with 172nd Street; then east on NE 172nd Street to its intersection with 92nd Ave. NE; then north on 92nd Ave. NE to its intersection with NE 173rd Street; then east on NE 173rd Street to its intersection with 95th Ave. NE; then north on 95th Ave NE to NE 175th Street; thence west on NE 175th Street to its intersection with 93rd Pl. NE (also city limits of Bothell); then north on 93rd Pl. NE to its intersection with NE 176th Street; thence east on NE 176th Street to its intersection with 95th Ave. NE; thence north on 95th Ave. NE to its intersection with NE 178th Street; then west on NE. 178th Street to its intersection with 88th Ave. NE; then north on 88th Ave. NE to its intersection with the city limits of Bothell (also Dawson Street extended); thence in a counter-clockwise direction along the city limits of Bothell to its intersection with NE 190th Ave.; thence east on NE 190th Ave. to 92nd Ave. NE; thence north along said avenue to NE 192nd PL; thence west on NE 192nd PL.; to 88th Ave. NE; thence north on 88th Ave. N.E. to its intersection with the city limits of Bothell; thence east on said city limits to 92nd Ave. NE extended; thence north on 92nd Ave. NE extended to NE 200th Street extended; thence east on said extended street to NE Bothell Wy.; thence in a clock wise direction along the NE Bothell Wy. to its intersection with 91st Ave, NE, the point of beginning.

(PID454) ALSO: In that portion of King County described as follows: Starting at the southwest corner of Section 8, T26N, R5E; thence east on the south line of said section to 1044th Ave. NE; thence north along 104th Ave. NE to its intersection with 105th Ave. NE; thence northerly along 105th Ave. NE to the north line of south west quarter of Section 8, T26N, R5E; thence west along said north line to the west line of Section 8, T26N, R5E; thence south along said west line to the south west corner of said section the point of beginning

(PID456) SOLID WASTE COLLECTION SERVICE in that portion of Snohomish County described as follows: Commencing at a point where a north-south line tangent to the west shoreline of Ballinger Lake intersects with the Snohomish-King County line; thence north on said line to its intersection with (Bradley Road) 236th Street S.W. extended; thence west on (Bradley Road) 236th Street S.W. to 76th Ave. W.; thence north on 76th Ave. W. (but not including structures thereon), to U. S. Highway 99; thence north on U. S. Highway 99 (but not including structures thereon) to 200 Street S. W.; thence north on the east side of U.S. Highway 99 to a point 100 feet north of 148 Street S.W.; thence west on this line to Puget Sound; Following Puget Sound northerly to the point where the north city limits of Mukilteo meets Possession Sound; thence easterly and southerly following Mukilteo City limits as of July 1, 1961, to the south boundary of Section 3, T. 28 N., R. 4 E. W. M.; thence east to 40 Ave. W. extended; thence south to

WASHINGTON UTILITIES AND TRANSPORTATION COMMISSION

Continuation Page

boundary of Paine Field; following the north boundary of Paine Field to the east boundary of Paine Field; thence south to a point 100 feet north of 90 Street S. W.; thence east on this line to 12 Ave. W. extended (west boundary of Section 13, T. 28 N., R. 4 E.); thence south on 12 Ave. W. extended to 100 Street S. W.; thence east on 100 Street S. W. (both sides) to Holly Drive; thence south on 9 Ave. W. (but not including 9 Ave. W.) to intersection of U.S. Highway 99 and Broadway Cutoff; thence east on Broadway Cutoff to 8 Ave. W. (north-south line bisecting the western ½ of Section 24, T. 28 N., R. 4 E.); thence south on said line to Stockshow Road (112 Street S. W.); thence east on the south side of Stockshow Road to Pacific Northwest Traction right-of-way; thence north on the east side of the right-of-way to Broadway Cutoff; thence north on the Broadway Cutoff and Broadway to the south Everett City limits (as of July 1, 1961); thence following the east and north city limits of Everett (as of July 1, 1961) to Puget Sound; thence northerly along Puget Sound to the point where it intersects with the Snohomish -Island County line; thence northerly along said county line to the shoreline of Skagit Bay; thence north along said shoreline to the Snohomish-Skagit County line; thence east along said county line to the east line boundary of Snohomish County; thence south along the east boundary of Snohomish County to the King-Snohomish County line; thence west on said county line to the point of beginning.

(PID457) GARBAGE COLLECTION SERVICE on Camano Island, Island County.

(PID458) REFUSE COLLECTION SERVICE, not requiring the use of a dump truck, (local cartage) in that portion of Snohomish County described as follows: Starting at the northeast corner of Section 28, T28N, R8E; thence west along the north line of said section extended to a point 500 feet west of the N. E. corner of Sec. 25, T28 N., R. 6 E.; thence south to the south line of said section; thence west to the N. W. corner of Sec. 35, T. 28 N., R. 6 E.; thence south on the west line of said section extended to 164 Street; thence east to Highway 202; thence southwesterly along said highway to the Snohomish River, thence southeasterly along said river and the Snoqualmie River extended to the point 100 feet north of 228 Street; thence east to the east line of Section 28, T27N., R8E; thence north along said west line extended to the northeast corner of Section 28, T28N, R8E, the point of beginning.

(PID459) REFUSE COLLECTION SERVICE, not requiring the use of a dump truck, (local cartage) in that portion of Snohomish County described as follows: Commencing at a point where a north-south line tangent to the west shoreline of Ballinger Lake intersects with the Snohomish-King County line; thence north on said line to its intersection with (Bradley Road) 236th Street S.W. extended; thence west on (Bradley Road) 236th Street S.W. to 76th Ave. W.; thence north on 76th Ave. W. (but not including structures thereon), to U. S. Highway 99; thence north on U. S. Highway 99 (but not including structures thereon) to 200 Street S. W.; thence north on the east side of U.S. Highway 99 to a point 100 feet north of 148 Street S.W.; thence west on this line to Puget Sound; thence southerly along the shoreline of Puget Sound to the Snohomish-King County line; thence east along said county line to the point of beginning.

(PID460) REFUSE COLLECTION SERVICE, not requiring the use of a dump truck, (local cartage) in that portion of Snohomish County described as follows: Starting at the point where the north city limits of Mukilteo meets Possession Sound; thence easterly and southerly following Mukilteo City limits as of July 1, 1961, to the south boundary of Section 3, T. 28 N., R. 4 E. W. M.; thence east to 40 Ave. W. extended; thence south to boundary of Paine Field; following the north boundary of Paine Field to the east boundary of Paine Field; thence south to a point 100 feet north of 90 Street S. W.; thence east on this line to 12 Ave. W. extended (west boundary of Section 13, T. 28 N., R. 4 E.); thence south on 12 Ave. W. extended to 100 Street S. W.; thence east on 100 Street S. W. (both sides) to Holly Drive; thence south on

WASHINGTON UTILITIES AND TRANSPORTATION COMMISSION

Continuation Page

9 Ave. W. (but not including 9 Ave. W.) to intersection of U.S. Highway 99 and Broadway Cutoff; thence east on Broadway Cutoff to 8 Ave. W. (north-south line bisecting the western ½ of Section 24, T. 28 N., R. 4 E.); thence south on said line to Stockshow Road (112 Street S. W.); thence east on the south side of Stockshow Road to Pacific Northwest Traction right-of-way; thence north on the east side of the right-of-way to Broadway Cutoff; thence north on the Broadway Cutoff and Broadway to the south Everett City limits (as of July 1, 1961); thence following the east and north city limits of Everett (as of July 1, 1961) to Puget Sound; thence south along the shoreline of Puget Sound to the point of beginning.

(PID461) ALSO, in the Jetty Island and (PID462) ALSO, in Hat Island (Gedney Island)

(PID463) SOLID WASTE COLLECTION SERVICE consisting of reclaimed lumber, brick and other cast off materials, where construction or repair jobs are being or have been conducted, or where structures are being razed from premises in that portion of Snohomish County described as follows: Starting at the northeast corner of Section 25, T28 N, R8 E; thence west on the north line of said section extended to a point 500 feet west of the N. E. corner of Sec. 25, T28 N., R. 6 E.; thence south to the south line of said section; thence west to the N. W. corner of Sec. 35, T. 28 N., R. 6 E.; thence south on the west line of said section extended to 164 Street; thence east to Highway 202; thence southwesterly along said highway to the Snohomish River, thence southeasterly along said river and the Snoqualmie River extended to the point 100 feet north of 228 Street, thence east to the west line of T27N., R9E; thence north along said west line extended to the northeast corner of Section 25, T28N, R8E, the point of beginning.

(PID464) ALSO: In that portion of Snohomish County described as follows: Commencing at a point where a north-south line tangent to the west shoreline of Ballinger Lake intersects with the Snohomish-King County line; thence north on said line to its intersection with (Bradley Road) 236th Street S.W. extended; thence west on (Bradley Road) 236th Street S.W. to 76th Ave. W.; thence north on 76th Ave. W. to U. S. Highway 99; thence north on U. S. Highway 99 to 200 Street S. W.; thence north on the east side of U.S. Highway 99 to a point 100 feet north of 148 Street S.W.; thence west on this line to Puget Sound; thence southerly along the shoreline of Puget Sound to its intersection with the Snohomish-King County line; thence east along said county line to the point of beginning.

(PID465) ALSO: In those Islands adjacent to the shores within Snohomish County and in that portion of Snohomish County described as follows: Starting at the point where the north city limits of Mukilteo meets Possession Sound; thence easterly and southerly following Mukilteo City limits as of July 1, 1961, to the south boundary of Section 3, T. 28 N., R. 4 E. W. M.; thence east to 40 Ave. W. extended; thence south to the boundary of Paine Field; thence following the north boundary of Paine Field to the east boundary of Paine Field; thence south to a point 100 feet north of 90 Street S. W.; thence east on this line to 12 Ave. W. extended (west boundary of Section 13, T. 28 N., R. 4 E.); thence south on 12 Ave. W. extended to 100 Street S. W.; thence east on 100 Street S. W. (both sides) to Holly Drive; thence south on 9 Ave. W. (but not including 9 Ave. W.) to intersection of U.S. Highway 99 and Broadway Cutoff; thence east on Broadway Cutoff to 8 Ave. W. (north-south line bisecting the western ½ of Section 24, T. 28 N., R. 4 E.); thence south on said line to Stockshow Road (112 Street S. W.); thence east on the south side of Stockshow Road to Pacific Northwest Traction right-of-way; thence north on the east side of the right-of-way to Broadway Cutoff; thence north on the Broadway Cutoff and Broadway to the south Everett City limits (as of July 1, 1961); thence following the east and north city limits of Everett (as of July 1, 1961) to Puget Sound; thence south along the shoreline of Puget Sound to the point of beginning.

WASHINGTON UTILITIES AND TRANSPORTATION COMMISSION

Continuation Page

(PID466) REFUSE COLLECTION SERVICE, not requiring the use of a dump truck, (local cartage) in that portion of Whidbey Island, in Island County described as follows: Starting at the northwest corner of Section 19, T. 30 N., R. 2 E.; thence east along north line of said Section 19 extended to the shoreline of Holmes Harbor; thence southerly and northerly along said shoreline to the north line of Section 23, T30N, R2E; thence east to the eastern shoreline of Whidbey Island; thence southerly, westerly and northerly along the southern shoreline of said island to its intersection with the east line of R1E; thence north on said east line to the shoreline of said island thence northerly along the shoreline to its intersection with the west line of Section 19, T30N, R2E; thence north on said west line to the northwest corner of Section 19, T30N, R2E, the point of beginning.

(PID467) REFUSE COLLECTION SERVICE, not requiring the use of a dump truck, (local cartage) on Bainbridge Island, and in those portion of Kitsap County described as follows:

(PID468) In the City of Bremerton, (PID469) In the City of Paulsbo, and (PID470) on Blake Island.

(PID471) SOLID WASTE COLLECTION SERVICE, consisting of reclaimed lumber, brick and other cast off materials, from premises on Bainbridge Island where construction or repair jobs are being or have been conducted, or where structures are being razed.

(PID472) ALSO, in the City of Bremerton, (PID473) ALSO in Paulsbo, and (PID474) ALSO on Blake Island.

(PID475) REFUSE COLLECTION SERVICE, not requiring the use of a dump truck, (local cartage) in that portion of Mason County described as follows: Beginning at the northeast corner of Section 4, T23N, R1W; thence south along the east line of said section also the Mason-Kitsap County line to the south line of T22N, R1W; thence west along said south line to the southwest corner of Section 31, T22N, R1W; thence north on the west line of T22N, R1W to the southeast corner of Section 36, T23N, R2W; thence west on the south line of said corner extended to the southwest corner of Section 34, T23N, R2W; thence north along the west line of said section extended to the Mason-Kitsap County line; thence east along said county line to the point of beginning.

(PID476) SOLID WASTE COLLECTION SERVICE In all Skagit County (Excluding: Service in the Cities of Mount Vernon, Burlington, Sedro Woolley and Anacortes is limited to "drop-off box" service only; excluding Guemes and Sinclair Island; and excluding the Town of Concrete, Skagit County, Washington, using as a boundary the corporate limits as of March 15, 1965).

(PID477) REFUSE COLLECTION SERVICE, not requiring the use of a dump truck, (local cartage) in that portion of Pierce County described as follows: Beginning at the point where the southwest corner of Section 32, T21N, R4E meets the Pierce-King County line; thence east and southerly along the Pierce-King County line to its intersection with the south line of Section 36, T20N, R6E; thence west on the south line of said section to the west line R6E; thence south along said line to the southeast corner of Section 12, T19N, R5E; thence west along south line of said Section 12 extended to the west line of R3E; thence north along said line to the north line of T19N; thence west along said line to the west line of R2E; thence north along said line to the southeast corner of Section 13, T20N, R1E; thence west along the south line of said Section 13 extended to the west line of R1E; thence north along said line to the south line of T21N; thence west along said line to the southwest corner of Section 34, T21N, R1W; thence

WASHINGTON UTILITIES AND TRANSPORTATION COMMISSION

Continuation Page

north along the west line of said Section 34 extended to the north line of T21N; thence west on said north line to the Pierce-Mason County line; thence north along on said county line to the point where it intersects with the northwest corner of Section 15, T22N, R1W and Pierce-Kitsap County line; thence east along on said county line to Pierce-King County line; thence south and easterly along said county line to its intersection with the south line of Section 14, T21N, R3E; thence west on south line of said section to the northwest corner of Section 23, T21N, R3E; thence south on the west line of said section extended to the south line of NW ¼ of Section 26, T21N, R3E; thence east on said south line to the south east corner of SW ¼ of NW ¼ of said section; thence south along the east line of NW ¼ of SW ¼ of said section to the southeast corner of NW ¼ of SW ¼ thence east on the south line of said NW ¼ extended to the west line of E ½ of SE ¼; thence north on the west line of said E ½ to Pierce-King County line; thence southeasterly along said county line to the southwest corner of Section 32, T21N, R4E, the point of beginning

(PID478) SOLID WASTE COLLECTION SERVICE, consisting of reclaimed lumber, brick and other cast off materials, from premises in Pierce County where construction or repair jobs are being or have been conducted, or where structures are being razed.

THE FOLLOWING AUTHORITY WAS OBTAINED BY TRANSFER OF CERTIFICATE NO. G-135 FROM RICHARD D. HARRIS.

(PID324) SOLID WASTE COLLECTION SERVICE in the Town of Concrete, Skagit County, Washington, using as a boundary the corporate limits as of March 15, 1965.

THE FOLLOWING AUTHORITY WAS OBTAINED BY TRANSFER OF CERTIFICATE NO. G-91 FROM STANWOOD CAMANO DISPOSAL, INC.

(PID457) GARBAGE COLLECTION SERVICE on Camano Island, Island County;

(PID334) SOLID WASTE COLLECTION SERVICE on Guemes Island in Skagit County.

THE FOLLOWING AUTHORITY WAS TRANSFERRED TO G-41; CERTIFICATE G-237 NO LONGER AUTHORIZES ANY SOLID WASTE COLLECTION SERVICE IN THAT PORTION OF KING COUNTY DESCRIBED AS FOLLOWS:

(PID372) Starting at the intersection of East Lake Sammamish Parkway and NW Gilman Blvd.; then northwest along NW Gilman Blvd. to its intersection with NW Mall Street, extended (also the south line of Sec. 21, T24N, R6E); then west along NW Mall Street., extended, to its intersection with 17th Ave. NW (also Renton-Issaquah Rd.); then north along 17th Ave. NW to its intersection with I-90; then west along I-90 to the intersection of 188th Ave. SE, extended; then north along 188th Ave. SE extended to the shoreline of Lake Sammamish; then east along the shoreline of Lake Sammamish to its intersection with the north boundary of Lake Sammamish State Park; then east along the north boundary of Lake Sammamish State Park to its intersection with East Lake Sammamish Parkway; then southerly along the East Lake Sammamish Parkway to its intersection with NW Gilman Blvd., the point of beginning.

THE FOLLOWING AUTHORITY HAS BEEN REVISED TO REFLECT A PORTION TRANSFER TO G-14 AND TO DELETE DUPLICATION IN THE REMAINING AUTHORITY.

WASHINGTON UTILITIES AND TRANSPORTATION COMMISSION

Continuation Page

(PID325) SOLID WASTE COLLECTION SERVICE in that portion of Whatcom County described as follows: Starting at the northwest corner of Section 4, T40N, R10EWM; thence south on the west line of said section to the northeast corner of Section 20, T39N, R10EWM; thence west on the north line of said section to the northwest corner of Section 22, T39N, R9EWM; thence south on the west line of said section to the northeast corner of Section 33, T39N, R9EWM; thence west on the north line of said section to the northwest corner of Section 36, T39N, R8EWM; thence south on the west line of said section to the southwest corner of Section 36, T37N, R8EWM (also the Whatcom-Skagit County line); thence east along the south township line of T37N (also the Whatcom-Skagit County line) to its intersection with the Whatcom-Okanogan County line (near the south line of Section 33, T37N, R17EWM); thence northerly along said county line to its intersection with the north line of Section 10 T40N, R16EWM); thence west along said township line to the northwest corner of Section 4, T40N, R10EWM, the point of beginning.

THE FOLLOWING AUTHORITY HAS BEEN REVISED TO REMOVE DUPLICATION RESULTING FROM THE TRANSFER OF AUTHORITY FROM G-38 BREM-AIR DISPOSAL, INC.

(PID376) SOLID WASTE COLLECTION SERVICE in Kitsap County EXCLUDING the following areas: Blake Island; the City of Bainbridge Island as of February 1, 2002; and the City of Poulsbo as of September 12, 1961; EXCLUDING: The City of Bremerton as the point of origin and destination for the same shipment using as a boundary the corporate limits as of September 6, 1960.

(PID429) SOLID WASTE COLLECTION SERVICE in that portion of Benton County described as follows: Beginning at the southeast corner of Section 9, T8N, R26E; thence west along the south line of said Section 9 projected to the southwest corner of Section 7, T8N, R24E; thence north along the west line of said Section 7 and the Yakima-Benton County line to the northwest corner of Section 6, T9N, R24E; thence east along the north line of said Section 6 extended to the northeast corner of Section 1, T9N, R25E; thence south along the east line of said Section 1 extended to the southeast corner of Section 24, T9N, R25E; thence east along the south line of said Section 24 projected to the northeast corner of Section 28, T9N, R26E; thence south along the east line of said Section 28 extended to the southeast corner of Section 9, T8N, R26E, the place of beginning.

(PID428) SOLID WASTE COLLECTION SERVICE in that portion of Benton County described as follows: Starting at the point where the west line of Section 2, T5N, R28E intersects with the north bank of the Columbia River (Wallula Lake); thence north on the west line of said section projected to the northwest corner of Section 26, T6N, R28E; thence west on the north line of said section projected to the southwest corner of Section 24, T6N, R27E; thence north on the west line of said section projected to the southeast corner of Section 26, T7N, R27E; thence west on the south line of said section projected to the southwest corner of Section 29, T7N, R27E; thence north on the west line of said section projected to the southern boundary of the US Department of Energy Hanford Site (within Section 8, T10N, R27E); thence west along the southern boundary of the Hanford Site boundary to its intersection with the east line of Section 23, T11N, R24E, thence south along the east line of said section to its southeast corner; thence west along the south line of said section extended to the southwest corner of Section 19, T11N, R24E; thence north along the west line of said section (also the Benton-Yakima County Line) to its intersection with the northwest corner of Section 18, T13N, R24E; thence east along the north line of said section extended to its intersection with the Hanford Site boundary (also the east line of Section 17, T13N,

WASHINGTON UTILITIES AND TRANSPORTATION COMMISSION

Continuation Page

R24E); thence north along said boundary to its intersection with the centerline of the Columbia River (also the Benton-Grant County Line); thence easterly and southerly along said centerline to its intersection with the Hanford Site boundary (in Section 23, T12N, R28E); thence west along said boundary to its intersection with the westerly shoreline of the Columbia River (also in Section 23, T12N, R28E); thence southerly, easterly, and westerly along the shoreline of the Columbia River to the west line of Section 2, T5N, R28E, the point of beginning.

(PID420) SOLID WASTE COLLECTION SERVICE in that portion of Chelan County described as follows: Beginning at the intersection of the centerline of the Columbia River (The Chelan-Douglas County line) and the south line of Section 21, T21N, R22E; thence west on the south line of said section extended to the point where it intersects with the Chelan-Kittitas County Line; (south line of Section 22, T21N, R19E); thence following said county line in northwesterly direction to its intersection with the west line of Section 18, T22N, R17E; thence north on the west line of said section extended to the north line of Section 6, T25N, R17E; thence west on the north line of said section extended to the southwest corner of Section 31, T26N, R15E; thence north on the west line of said section (including service along State Highway 2 to its intersection with the King-Chelan County Line) to the northwest corner of Section 6, T26N, R15E; thence east on the north line of said section extended to the southwest corner of Section 31, T27N, R16E; thence north on the west line of said section extended to its intersection with the northwest corner of Section 6, T27N, R16E; thence east on the north line of said section extended to the northeast corner of Section 1, T27N, R18E; thence south on the east line of said section extended to the southeast corner of Section 36, T26N, R18E; thence east on the south line of said section extended to the southwest corner of Section 36, T26N, R19E; thence north on the west line of said section extended to the northwest corner of Section 13, T26N, R19E; thence east on the north line of said section extended to its intersection with the Chelan-Douglas County Line (also the centerline of the Columbia River); thence south along the centerline of the Columbia River to its intersection with the south line of Section 21, T21N, R22E, the point of beginning.

(PID421) SOLID WASTE COLLECTION SERVICE in Douglas County EXCLUDING the following territory: Beginning at the northeast corner of Section 1, T29N, R26E; thence west along the north line of said Section 1 extended to the centerline of the Columbia River (also the Okanogan-Douglas County line); thence southerly, westerly, northerly, then southerly again along the centerline of the Columbia River to its intersection with the south line of Section 13, T28N, R23E; thence east along the south line of said Section 13 extended to the southeast corner of Section 13, T28N, R26E; thence north along the east line of said Section 13 extended to the northeast corner of Section 1, T29N, R26E, the point of beginning.

(PID422) SOLID WASTE COLLECTION SERVICE in those portions of Grant County described as follows: Beginning at the intersection of the centerline of the Columbia River and the north line of Section 6, T19N, R23E extended; thence east along said extended north line to the northeast corner of said Section 6; thence south on the east line of said section to the southeast corner of said section; thence east on the south line of said section extended to the northeast corner of Section 12, T19N, R23E; thence south on the east line of said section extended to the southeast corner of Section 24, T19N, R23E; thence west on the south line of said section extended to the northeast corner of Section 29, T19N, R23E; thence south on the east line of said section extended to the northeast corner of Section 32, T18N, R23E; thence east on the north line of said section extended to the northeast corner of Section 36, T18N, R23E; thence south along the east line of said section extended to the northwest corner of Section 18, T16N, R24E; thence east along the north line of said section extended to the northeast corner of Section 13, T16N,

WASHINGTON UTILITIES AND TRANSPORTATION COMMISSION

Continuation Page

R25E; thence south along the east line of said section extended to the centerline of the Columbia River (also the Grant-Benton County line); thence westerly and northerly along said centerline to its intersection with the north line of Section 6, T19N., R23E extended, the point of beginning. (PID423) Also, Sections 28, 29, 32 and 33, T19N, R24E, and Sections 5 and 6, T18N, R24E. (PID424) Also that portion of Grant County known as Crescent Bar in Sections 19 and 30, T20N, R23E. (PID425) Also, that portion of Grant County within T28N and R30E.

(PID426) SOLID WASTE COLLECTION SERVICE in those portions of Okanogan and Lincoln Counties described as follows: Beginning at the southeast corner of Section 36, T28N, R31E; thence west along the south line of said section to its intersection with the southwest corner of Section 31, T28N, R31E; thence north along the west line of said section extended to its intersection with the centerline of the Columbia River; thence northerly along said centerline to its intersection with the north line of Section 2, T29N, R30E; thence east along the north line of said section extended to the northeast corner of Section 1, T29N, R31E; thence south along the east line of said section extended to the southeast corner of Section 36, T28N, R31E, the point of beginning.

(PID427) SOLID WASTE COLLECTION SERVICE in Kittitas County.

(PID410) SOLID WASTE COLLECTION SERVICE in that portion of Spokane County described as follows: Beginning at the intersection of the centerline of the Spokane River with the Spokane-Stevens County Line (within Section 32, T27N, R42E); thence north along said county line to the north line of Section 5, T28N, R42E; thence east along the north line of said section extended to the city limits of Deer Park (in Section 34, T29N, R42E); thence northerly and easterly in a clockwise direction along said city limits to its intersection with the south line of Section 32, T29N, R43E; thence east along the extended south line of said Section 32 to the southwest corner of Section 34, T29N, R43E; thence north along the west line of said Section 34 to the northwest corner of said Section 34; thence east along said Section 34 to the northeast corner of said Section 34; thence south along the east line of said Section 34 to the southwest corner of Section 35, T29N, R43E; thence east along the south line of said Section 35 extended to the northeast corner of Section 1, T28N, R44E; thence south along the east line of said section extended to the southeast corner of Section 12, T28N, R44E; thence east along the south line of said section extended to the northeast corner of Section 16, T28N, R45E; thence south along the east line of said section to the southeast corner of Section 33, T28N, R45E; thence west along the south line of said section to the southeast corner of Section 31, T28N, R45E; thence south along the east line of said section to the southeast corner of Section 7, T26N, R45E; thence east along the south line of said section extended to the northeast corner of Section 17, T26N, R45E; thence south along the east line of said section to the southeast corner of said section; thence east along the south line of said section extended to the northeast corner of Section 22, T26N, R45E; thence south along the east line of said section to the northwest corner of the southwest quarter of Section 35, T26N, R45E; thence east along the north line of said quarter section to the northeast corner of the southeast quarter of Section 36, T26N, R45E; thence south along the east line of said quarter section extended to the southeast corner of Section 25, T25N, R45E; thence west along the south line of said section extended to the northeast corner of Section 36, T25N, R44E; thence south along the east line of said section to the northwest corner of the southwest quarter of Section 31, T25N, R45E; thence east along the north line of said quarter section extended to the northeast corner of the southeast quarter of Section 31, T25N, R45E; thence south along the east line of said quarter section extended to the southeast corner of Section 7, T24N, R45E; thence west along the south line of said section extended to the southeast corner of Section 11, T24N, R44E; thence north along

WASHINGTON UTILITIES AND TRANSPORTATION COMMISSION

Continuation Page

the east line of said section to the northeast corner of said section; thence west along the north line of said section to the northwest corner of said section; thence south along the west line of said section to the southwest corner of said section; thence west along the south line of said section extended (including service on Dishman-Mica Road to its intersection with Madison Road) to the southwest corner of Section 7, T24N, R44E; thence south on the west line of said section extended to the southeast corner of Section 13, T24N, R43E; thence west along the south line of said section to the southwest corner of said section; thence south along the west line of said section extended to the southeast corner of Section 35, T24N, R43E; thence west on the south line of said section extended to its intersection with the centerline of Highway 195; thence northerly along said centerline of Highway 195 to its intersection with the city limits of Spokane (within Section 8, T24N, R43E); thence westerly and northerly in a clockwise direction along said city limits to its intersection with the centerline of the Spokane River (within Section 10, T25N, R42E); thence northwesterly along said centerline to its intersection with the Spokane-Stevens County Line (within Section 32, T27N, R42E), the point of beginning.

(PID411) SOLID WASTE COLLECTION SERVICE excluding service in containers of twenty (20) cubic yard capacity or over in that portion of Spokane County described as follows: Beginning at the northeast corner of Section 30, T26N, R46E; thence south along the east line of said section (also the Washington-Idaho State line) to the southeast corner of Section 30, T25N, R46E; thence west along the south line of said section to the southwest corner of said section; thence north along the west line of said section to the southeast corner of the northeast quarter of Section 36, T26N, R45E; thence west along the south line of said quarter section extended to the west line of Section 35, T26N, R45E; thence north along the west line of said section to the northwest corner of Section 26, T26N, R45E; thence east along the north line of said section to the northeast corner of Section 30, T26N, R46E, the point of beginning.

(PID412) Also, the north half of Section 31, T25N, R45E.

TO THE EXTENT THAT THE AUTHORITY GRANTED IN THIS ORDER DUPLICATES ANY AUTHORITY PREVIOUSLY GRANTED OR NOW HELD SHALL NOT BE CONSTRUED AS CONFERRING MORE THAN ONE OPERATING RIGHT NOR SHALL ANY DUPLICATING RIGHTS BE AVAILABLE FOR PURPOSES OF TRANSFER.

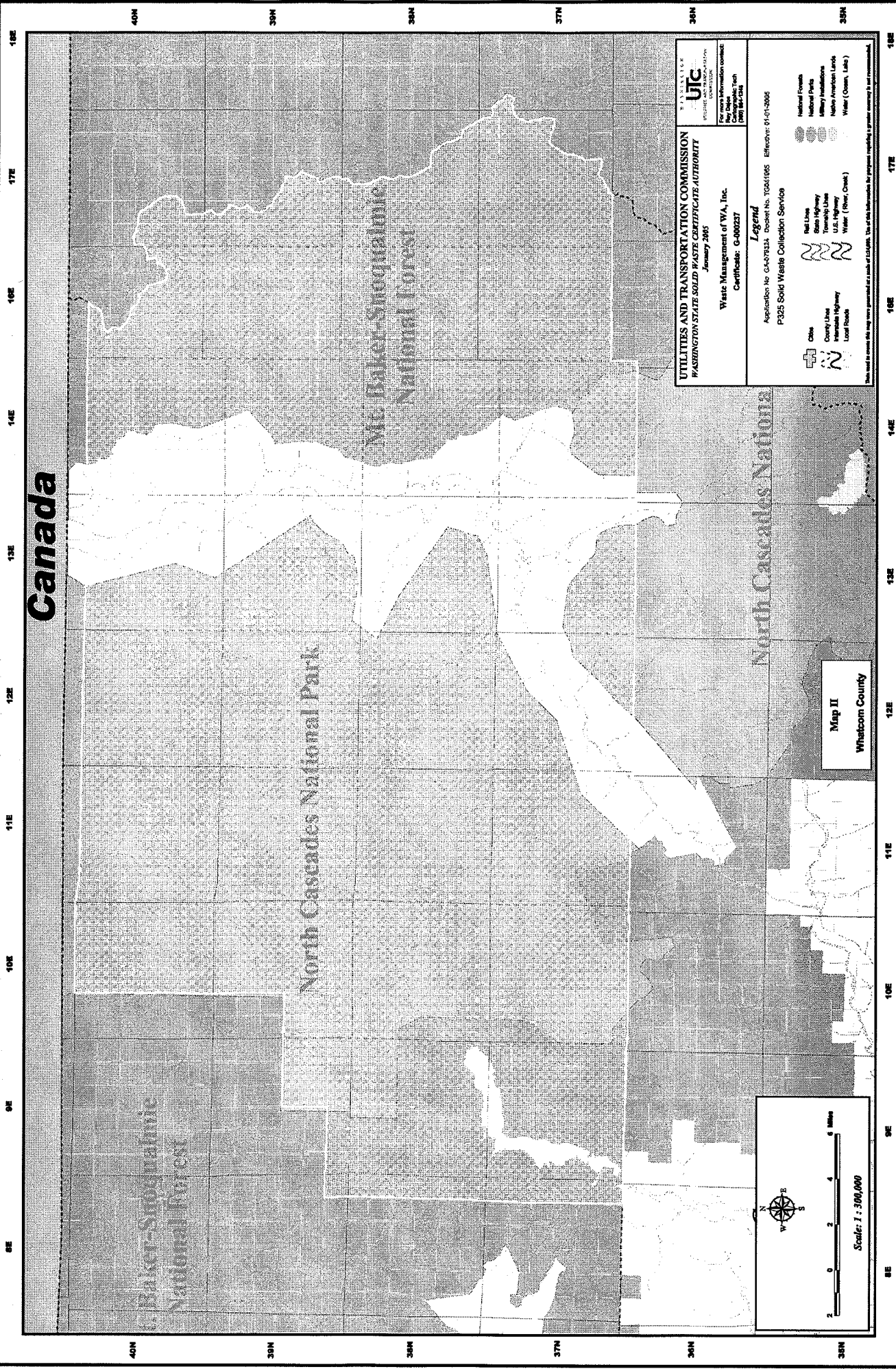
Note: PID reference numbers are used by the Commission for mapping purposes only.

TG-110023

01-06-11

WM000020

Exhibit B



Canada

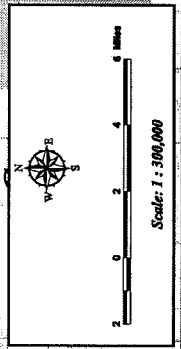
Mc Baker-Snoqualmie
National Forest

North Cascades National Park

Mc Baker-Snoqualmie
National Forest

North Cascades National
Park

Map II
Whatcom County



UTILITIES AND TRANSPORTATION COMMISSION
WASHINGTON STATE SOLID WASTE CERTIFICATE AUTHORITY
 January 2005

Waste Management of WA, Inc.
 Certificate: G-000237

Legend

Application No. G-000237 Book No. 7064/065 Effective: 01-01-2005
 P25 Solid Waste Collection Service

	City		Rail Line
	County Line		State Highway
	Interstate Highway		Township Line
	Local Road		Native American Lands
			Water (River, Creek)
			Water (Ocean, Lake)

UTIC
 UTILITIES AND TRANSPORTATION COMMISSION
 1000 1st Avenue, Suite 1000
 Olympia, WA 98501
 (360) 884-4234

For more information contact:
 Ray Decker, Director
 (360) 884-4234

This map or maps may have been generated for a state or local agency. Use of this information for purposes not intended by the original agency is not recommended.

Exhibit C

BEFORE THE WASHINGTON STATE
UTILITIES AND TRANSPORTATION COMMISSION

In Re Application of

WASTE MANAGEMENT OF
WASHINGTON, INC.
d/b/a WM Healthcare Solutions
of Washington
720 4th Ave. Ste 400
Kirkland, WA 98033-8136

Docket No. TG-120033

**PROTESTANT STERICYCLE OF
WASHINGTON, INC.'S FIRST DATA
REQUESTS TO APPLICANT WASTE
MANAGEMENT OF WASHINGTON,
INC. AND SUPPLEMENTAL
RESPONSES THERETO**

Subject to and without waving its previously stated objections, Waste Management of Washington, Inc. ("Waste Management") supplements its July 5, 2012 responses to Stericycle's First Data Requests as follows.

DATA REQUESTS

DATA REQUEST NO. 8:

Identify and Describe all offers and/or solicitations Relating to Your current or proposed Biomedical Waste Services that You have made to any existing or prospective customer from January 1, 2010 to the present.

Produce all Documents and Communications with actual or potential customers Relating to the offers and/or solicitations identified and described in response to this Data Request No. 8.

Supplemental Response: Marketing materials Waste Management has used in soliciting new business and advertizing its biomedical waste services are produced herewith. Jeff Norton and Jeff Daub have knowledge regarding this response.

DATA REQUEST NO. 9:

Identify and Describe all Documents and other materials you have used to advertise, promote, or otherwise make known Your current Biomedical Waste Services and all materials you intend to use for such purposes should Your Application be approved.

Produce copies of all such advertising and promotional Documents and materials.

Supplemental Response: Marketing materials Waste Management has used in soliciting new business and advertizing its biomedical waste services are produced herewith. Jeff Norton and Jeff Daub have knowledge regarding this response.

DATA REQUEST NO. 12:

Please answer the following questions in detail with respect to any Biomedical Waste Services that You have offered or provided in Washington State since January 1, 2010 and the Biomedical Waste Services you intend to offer or provide if your Application is approved. In responding to this Data Request, please Identify and Describe any difference between the Biomedical Waste Services that You have offered or provided in Washington State and the Biomedical Waste Services you intend to offer or provide in Washington State in the future if your Application is approved:

- (A) Describe the types of Biomedical Waste you have collected or propose to collect from Washington State customers, including but not limited to softs, sharps, pathological waste, trace chemotherapy, pharmaceutical, or other Biomedical Waste.
- (B) Describe the policies and practices your Washington State customers are or will be required to follow Relating to their accumulation, segregation, packing, and preparation for collection and transportation of each waste type.
- (C) Describe Your policies and practices for ensuring and verifying that each waste type is correctly segregated, packed, and prepared for collection and transportation in accordance with the policies and practices described in (B) above.
- (D) Describe each type of container (including sharps containers) that Your Washington State customers have used or will in the future use to accumulate, segregate, pack, and prepare for collection and transportation each waste type, including but not limited to all specifications, weight limits, and manufacturer information for each such container.
- (E) Describe each type of container (including sharps containers) that You use, propose to use or require Your customers to use in collecting or transporting waste generated by Your Washington State customers, including but not limited to all specifications, weight limits, and manufacturer information for each such container.
- (F) Describe each type of bag or liner that You use, propose to use, or require Your Washington State customers to use in packing and preparing waste for collection and transportation, including but not limited to all specifications, weight limits, and manufacturer information for each such bag or liner.
- (G) Describe all tests or verification processes performed on each of the above referenced containers, bags and liners, including but not limited to tests or verification to ensure that each such container, bag or liner is in compliance with applicable government regulations, including but not limited to U.S. Department of Transportation regulations concerning permeability and weight limits.
- (H) State whether and under what circumstances each type of container, bag or liner described in response to this Data Request No. 12 is or will be reused, recycled,

incinerated, landfilled or otherwise disposed of in conjunction with Your Biomedical Waste Services. If any such containers are or will be reused, Describe the manner and methods by which they will be prepared for reuse. If any such containers are or will be recycled, in whole or in part, Describe the manner and methods by which each will be recycled, including any role of any of Your Affiliates or any third party in such recycling.

- (I) Describe Your policies and practices Relating to the collection of each waste type from Your Washington State customers, transferring the wastes to Your collection vehicle(s), and packing and transporting the collected wastes in those vehicles and in any vehicles used for accumulation, storage, or further (e.g., linehaul) transportation subsequent to collection.
- (J) Describe Your policies and practices for documenting Your receipt and disposition of each waste type and for tracking each waste type at all stages of Your Biomedical Waste Services through treatment and/or disposal.
- (K) Describe Your policies and practices for retaining and storing Documents Relating to Your Biomedical Waste Services and compliance with any governmental regulations Relating to retention and storage of such Documents, including but not limited to U.S. Department of Transportation regulations.
- (L) Describe each regular transportation or collection route that You currently use in providing Biomedical Waste Services and that you propose to use if your Application is granted and Describe how you provide or intend to provide Biomedical Waste Services to customers that are not located on or near a regular transportation or collection route.
- (M) Describe the schedules You use or propose to use for collection of Biomedical Waste from Your Washington State customers. Please state whether You offer or propose to offer "on call" collection services and, if so, Describe your policies and practices for responding to calls for collection, including but not limited to Your proposed response time(s).
- (N) Describe any location or facility to which You currently transport or to which You propose to transport in the future each waste type after collection for the purposes of accumulation, storage, or transfer.
- (O) Describe Your policies and practices Relating to accumulation, storage, or transfer of each waste type.
- (P) Describe each treatment or disposal facility to which You transport or propose to transport Biomedical Waste collected in Washington State and Describe the types of waste and/or circumstances in which You use or propose to use each such treatment or disposal facility.

Produce all contracts, agreements, regulations or protocols governing or specifying the terms and limitations of Your use of each such treatment or disposal facility and related costs or charges.

- (Q) Describe the treatment or disposal method employed by each treatment or disposal facility with respect to each type of Biomedical Waste that You transport or propose to transport to that treatment or disposal facility.
- (R) Describe Your policies and practices Relating to the treatment or disposal of each waste type.
- (S) Describe any waste type that you recycle or propose to recycle, in whole or in part, and Describe your policies and practices Relating to the recycling of any such waste type.
- (T) Describe Your policies and practices Relating to workplace, employee, and public safety at all stages of Your current and proposed Biomedical Waste Services.

Supplemental Response: The materials used for driver training are produced herewith.

- (U) Describe Your policies and practices Relating to spill and accident prevention, notification, clean-up, decontamination, or remediation at all stages of Your Biomedical Waste Services.
- (V) Describe by job category Your training and certification policies and practices for employees involved in offering or providing Your Biomedical Waste Services to Washington State customers.

Supplemental Response: The materials used for driver training are produced herewith.

- (W) Describe any Services Relating to Biomedical Waste, other than the Biomedical Waste Services as defined and described above, that You offer or propose to offer Washington State customers.
- (X) Describe any circumstance in which Your current operations or proposed future operations will involve removal of any waste type from one container and transfer of the waste to another container after Your receipt of such waste and prior to treatment or disposal.
- (Y) Produce copies of any Documents containing or describing any of the policies and practices Described in response to this Data Request No. 12, including all Documents provided to customers for this purpose.

Supplemental Response: The materials used for driver training are produced herewith. Jeff Norton and Jeff Daub have knowledge regarding this response.

DATA REQUEST NO. 14:

Identify and Describe (a) each vehicle and any other transportation equipment You, Your Affiliates, or any independent contractor or other third party currently use in providing Biomedical Waste Services to Washington State customers and (b) any additional vehicles and other transportation equipment you intend to use in providing such Services if your Application is granted. Include in Your response a description of all features, design elements or modifications to such vehicles or equipment made for the purpose of preparing them for use to store or transport Biomedical Waste, DOT numbers, registration numbers, licensing information, signage, and vehicle markings, and state whether You own, lease, or rent the vehicle or other equipment and, if leased or rented, the name and address of the title holder.

Supplemental Response: A description of Waste Management's vehicles is produced herewith. Waste Management marks its vehicles in compliance with US DOT regulations. Jeff Norton and Jeff Daub have knowledge regarding this response.

DATA REQUEST NO. 18:

Describe any Services You offer involving the collection and transportation of sharps or sharps waste, including but not limited to any Service Relating to the BD ecoFinity Life Cycle Solution sharps program. Your answer must include, without limitation:

- (a) A statement characterizing Your Service either as involving the collection and transportation of recyclable materials unregulated by the WUTC or as involving the collection and transportation of Biomedical Waste regulated by the WUTC;
- (b) A description of the material collected and transported;
- (c) A description of the sharps containers used, including all specifications, their manufacturers, and all manufacturer's information;
- (d) A description of all treatment and disposal methods employed for the material, including sharps containers;
- (e) If You contend that any portion of the sharps, sharps waste or sharps containers are recycled, a description of the material recycled, the methods used in such recycling, the percentage of the sharps or sharps containers that is recycled, and the methods used in tracking, calculating, and/or documenting the amounts recycled;
- (f) The rates You charge for any such Services; and
- (g) The Washington State generators of Biomedical Waste to whom you provide any such Services.

Produce copies of all contracts, agreements, purchase orders, invoices, Communications, or other Documents describing or otherwise Related to any Services Identified in response to this Data Request No. 18.

Supplemental Response: Waste Management autoclaves the majority of sharps waste collected. Approved sharps containers are deposited into Waste Management's lined, reusable tubs and are transported to the Seattle processing plant for autoclaving. The sterilized sharps are then transported to Columbia Ridge or Greater Wenatchee Landfill for final disposal. BD ecoFinity is a sharps recycling program rolled out to hospitals in 2011 by Waste Management and Becton Dickenson. Waste Management collects full sharps containers weekly from St. Joseph Medical Center in Bellingham. The contract with St. Joseph Medical Center is produced herewith. The sharps containers are delivered to the Seattle processing facility and are loaded to 1-yard Gaylord's, placed on a 53' trailer and transported to Vernon, California for processing in a Red Bag Solutions machine. The sterilized, washed and shredded sharps containers and their contents are then sent to Talco Corporation where the material is separated utilizing float/sink technology. The plastics recovered in this process are pelletized and used in the remanufacturing of sharps containers. In May and June 2012, recycled sharps and sharps containers yielded between 17% and 28% of the recycled product. Waste Management accepts all approved sharps and sharps containers under both its BD ecoFinity program and its regulated biomedical waste program. Waste Management charges competitive market rates for its BD ecoFinity program and tariff rates for its regulated biomedical waste program. Jeff Daub, Jeff Norton and Tim Tucker have knowledge regarding this response.

DATA REQUEST NO. 20:

Describe each offer, solicitation, meeting, negotiation, or other Communication, and any agreement, contract, or other understanding reached or in effect, within the past 24 months Related to (1) Your Biomedical Waste Services, (2) Your Services Related to the collection, transportation or recycling of recyclable materials, and (3) Your rates or charges for any of such Services, with or involving any representative of each of the following:

- (a) Skagit Valley Hospital (Mt. Vernon)
- (b) Northwest Hospital (Seattle)
- (c) St. Joseph's Hospital (Bellingham)
- (d) Sacred Heart Hospital (Spokane)
- (e) Holy Family Hospital (Spokane)
- (f) Pathology Associates Medical Laboratories.

Produce all Communications, notes, reports, contracts, agreements, or other Documents Related to any offer, solicitation, meeting, negotiation, or other Communication, or any agreement, contract or understanding referenced in this Data Request No. 20.

Supplemental Response: The contracts with these entities along with the one email exchange which is responsive are produced herewith. Waste Management does not perform recycling services for Sacred Heart Medical Center, Holy Family Hospital, or Pathology Associates

Medical Laboratories. Prior to providing biomedical waste services to Skagit Valley Hospital, Waste Management charged the hospital \$600/month for recycling. Currently, Waste Management charges the competitive rate of \$1,800/month for increased recycling at Skagit Valley Hospital. Prior to providing biomedical waste services to Northwest Hospital, Waste Management charged the hospital \$132 per haul for recycling. Currently, Waste Management charges the hospital the competitive rate of \$95 per haul for recycling with a \$40/ton refund based on the market commodity price obtained by Waste Management for the recycled material. Waste Management does not provide regulated biomedical waste services to St. Joseph Medical Center and does not provide recycling services to Sacred Heart Hospital, Holy Family Hospital or PAML. Jeff Norton, Jeff Daub, Mike Charles, Rodger Lycan, Rob Spohn, Rose Hong, and Bill Montgomery have knowledge regarding this response.

DATA REQUEST NO. 22:

Describe each offer, solicitation, meeting, negotiation, or other Communication involving Jeff Norton and (i) any of Your other employees, agents, contractors or representatives, or (ii) the representative(s) of any hospital, healthcare facility, medical laboratory or other biomedical waste generator Related to the collection, transportation or recycling of recyclable materials, Your rates or charges for any such Services or any contract, agreement or understanding Related to such Services within the past 24 months.

Produce all Communications, notes, reports, contracts, agreements, or other Documents Related to any offer, solicitation, meeting, negotiation, or other Communication, or any contract, agreement or understanding referenced in this Data Request No. 22.

Supplemental Response: Waste Management has offered recycling services to the following biomedical waste generators: Northwest Hospital, Virginia Mason, Skagit Valley Hospital, St. Joseph Medical Center, Evergreen Hospital, Seattle Genetics, Swedish Medical Center, PeaceHealth, Bayer Healthcare, and Sacred Heart Medical Center. In each case, Waste Management has made a competitive bid in line with the local market. Because hospitals provide a wide range (and usually large volumes) of commodities, this market is very competitive. In the case of Northwest Hospital and Virginia Mason, the pricing was provided to Waste Management by the hospitals. Waste Management has a state-of-the-art recycling facility in Woodinville and offers facilities competitive options. Responsive documents are produced herewith. Jeff Norton, Mike Jefferies, Kelly Macy, Rob Spohn, Ray Moore, Bill Montgomery, Mike Smith, Juan Escalante, Rose Hong, Andy Flodin, James Owen, David Wick, and Mike Charles have knowledge regarding this response.

DATA REQUEST NO. 24:

Describe any contention by You that there is a need for Your Biomedical Waste Services in the territory covered by Your application and the factual basis for each such contention. Your complete answer must include, but not be limited to:

- (a) the name and address of each generator of Biomedical Waste in Washington State known or believed to be dissatisfied with currently available Biomedical Waste Services;
- (b) the name and job title of each representative of such generators who have communicated such dissatisfaction;
- (c) a description of the manner or method in which such dissatisfaction has been communicated (produce a copy of any such Communication known to You to have been made or memorialized in written, recorded or electronic form);
- (d) identification of the Biomedical Waste Service provider currently providing Biomedical Waste Services to each such generator; and
- (e) a detailed description of the reasons given by each such generator for its dissatisfaction.

Produce all Documents Relating to any complaint or Communication of dissatisfaction described in response to this Data Request No. 24.

Supplemental Response: Generators of biomedical waste who are dissatisfied with currently available biomedical waste services include the following:

- Pathology Associated Medical Laboratories
Rodger Lycan, Procurement Manager
PO Box 2687
Spokane, WA 99204
Dissatisfaction was communicated orally.
Waste Management services approximately 40 sites within the G-237 territory and Stericycle provides services where there is no other choice.
Dissatisfied that Stericycle is the only choice for many of their sites nationwide and that Stericycle's services were overpriced in Kentucky.
- PeaceHealth
Ray Moore, System Contract Manager
James Owen, System Supply Chain Manager
1115 SE 164th Avenue
Vancouver, WA 98683
Dissatisfaction was communicated orally.
Stericycle provides biomedical waste service.
Dissatisfied that Stericycle has monopolized the market for years and has no other option.
PeaceHealth requires a single biomedical waste service provider to all of its facilities.
- Kennewick General Hospital
Christy Kuhn, Director of Environmental Services
900 S Auburn Street
Kennewick, WA 99336
Dissatisfaction about Stericycle's services was communicated orally to Waste Management and was also communicated to Stericycle.

Waste Management now provides biomedical waste service.
Dissatisfied with Stericycle's services because Stericycle missed pickups, left containers behind, and had rude drivers.

- University of Washington
Emily Newcomer, Recycling and Solid Waste Manager
206-685-8928
Dissatisfaction was communicated orally.
Waste Management and Stericycle both provide biomedical waste service.
Dissatisfied with Stericycle's customer service, would like to consolidate all of its biomedical waste with one service provider for the sake of administrative efficiency, and would like there to be competition among service providers to ensure the best price for generators.

Jeff Norton and Jeff Daub, along with each of the individuals identified above, have knowledge regarding this response.

DATA REQUEST NO. 25:

Describe any Biomedical Waste Service You offer or propose to offer that You contend will fill any need described in response to Data Request No. 24.

Supplemental Response: Waste Management will offer competition against Stericycle and a choice for generators for statewide service, offering more complete customer service, local processing, and sharps recycling for large hospitals or rural hospitals. Jeff Norton and Jeff Daub have knowledge regarding this response.

DATA REQUEST NO. 26:

Describe any contention that You offer or will offer Biomedical Waste Services to Washington State generators that are different from those offered by Stericycle or that You believe are or would be superior in any respect to the Biomedical Waste Services offered by Stericycle.

Supplemental Response: Waste Management's treatment facility in Seattle is closer to most of the facilities generating medical waste in Washington than is Stericycle's treatment facility in Lewis County. This includes generators in King, Pierce, Snohomish and Spokane Counties which represent the large majority of biomedical waste. Less travel time for untreated waste from the generator to the treatment facility reduces the risk of liability and the environmental impact of the transportation. Waste Management also has the ability to utilize rail for final disposal, further reducing the number of trucks on the road. Moreover, proximity to the treatment facility makes it more convenient for generators to perform audits on their service provider. Waste Management offers an upgraded containment system for generators including 17-, 31-, and 43-gallon containers with attached lids made by Rehrig. Stericycle only began offering these containers to generators when Waste Management began competing with Stericycle in the G-237 territory and, presently, only offers these containers to generators who

specifically ask for them. Additionally, Waste Management is currently piloting various projects which will offer more sustainable ways to handle biomedical waste, including the BD ecoFinity program to recycle sharps containers (after rendering them non-infectious) and to reclaim the plastics and metals, the Daniels Healthcare reusable sharps container system which reuses sharps containers up to 600 times, the S-4 Plasma Arc Technology which converts any type of waste into synthetic gas and a glass product, and Agylix which converts all types of plastics to synthetic crude oil. Jeff Daub, Jeff Norton and Tim Tucker have knowledge regarding this response.

DATA REQUEST NO. 29:

Provide income statements and itemize Applicant's revenues and expenses for WM Healthcare Solutions of Washington and/or Applicant's current Biomedical Waste Services business for its most recent complete fiscal year and for the year to date. Please present such information in the manner, format and detail of the Annual Report (including all Schedules) that Class A Solid Waste Collection Companies are required to file with the Washington Utilities and Transportation Commission under WAC 480-70-071. Please separately itemize the revenues and expenses associated with Your Biomedical Waste collection and transportation services and Your services associated with treatment and disposal of Biomedical Waste.

Supplemental Response: Income statements are being produced herewith. Michael Weinstein has knowledge regarding this response.

DATA REQUEST NO. 32:

Describe the amount and sources, internal and external, of funds, financing, borrowing, or other financial or capital support that are available to WM Healthcare Solutions of Washington and/or Your Biomedical Waste Services business for the capital investment and operating capital required to support Your Biomedical Waste Services.

Supplemental Response: Waste Management of Washington, Inc. is the wholly-owned subsidiary of Waste Management, Inc. Waste Management, Inc. stands fully behind its Washington subsidiary's application for statewide biomedical waste authority and is committed to providing the financial support necessary to grow this start-up business to profitability. Waste Management, Inc.'s annual report for 2011 showing the corporate parent's financial wherewithal is produced herewith. Michael Weinstein has knowledge regarding this response.

DATA REQUEST NO. 38:

Identify by court, agency, case number and date of filing and Describe all lawsuits or administrative complaints, investigations or proceedings to which You or WM Healthcare Solutions, Inc. have been made a party since January 1, 2009.

Produce all Documents Relating to any lawsuits or administrative complaints, investigations or proceedings identified in response to this Data Request No. 38.

Supplemental Response regarding Waste Management of Washington, Inc.:

- *Melinda Gonzalez v. Waste Management of Washington*, Island County Superior Court No. 11-2-99844-9, filed 9/29/11 (employment case)
- *Jitterbugs Espresso, LLC v. Waste Management of Washington, Inc.*, Skagit County Superior Court No. 10-2-00691-8, filed 4/26/10 (claim of overpayment for services)
- *Mark Ricard v. Waste Management of Washington, Inc.*, Chelan County Superior Court No. 09-2005405, filed 5/8/09 (employment case)
- *Arthur Polkey v. Waste Management of Washington, Inc.*, King County Superior Court No. 09-2-10677-1 SEA, filed 3/5/09 (employment case)
- *Mark Ricard v. Waste Management of Washington, Inc.*, EEOC, filed 2/1/09
- *John Kovach v. Waste Management of Washington, Inc.*, EEOC, filed 2/16/10
- *Gary Klatz v. Waste Management of Washington, Inc.*, EEOC No. 551-2011-00166, filed 2/10/11
- *Debra Brown v. Waste Management of Washington, Inc.*, EEOC No. 846-2011-24043, filed 4/12/11
- *Daniel Flores v. Waste Management of Washington, Inc.*, EEOC No. 38H-2012-00615 and WSHRC No. 03EN-0902-11-2, filed 6/8/12

This response does not include, to the degree responsive, proceedings before OSHA (*see* www.OSHA.gov), NLRB (*see* www.NLRB.gov), local agencies, small claims courts, personal injury claims, and property claims. Katja Ellertson and Andrew Kenefick of Waste Management have knowledge regarding this response.

DATA REQUEST NO. 39:

Describe all citations, notices of violation, penalties, or other sanctions that have been issued to You or Your Affiliates by the federal government, any state, county, city, or other local government, or any agency or division thereof since January 1, 2009.

Produce all Documents Relating to any citations, violations, penalties, or other sanctions identified in response to this Data Request No. 39.

Supplemental Response:

- Skagit Hauling, Washington State Department of Labor and Industries, Inspection No. 314686866, 12/10 (WISHA)
- Puget Sound Clean Air Agency Notice of Violation and Civil Penalty No. 09-297CP, issued 12/22/09 (dust emissions)
- Puget Sound Clean Air Agency Notice of Violation No. 3-005113, issued 7/1/09 (dust emissions)
- Cascade Recycling Center, Department of Labor and Industries No. 313392771, issued 9/28/09 (OSHA logs)

- Cascade Recycling Center, Department of Labor and Industries No. 312648249, issued 7/1/09 (hand protection and recording of injuries)
- Washington Utilities & Transportation Commission, No. TG-091127, filed 10/20/09 (billing of fuel/environmental charge)
- Seattle Public Utilities Notice of Violation, No. 2011-031, issued 12/8/11 (water discharge)
- Washington Department of Ecology Notice of Violation, No. 9274, issued 6/26/12 (water discharge)

There are no responsive weigh master or driver/vehicle citations from Waste Management's biomedical waste services. This response does not include, to the degree responsive, any weigh master or driver/vehicle citations arising in other services provided by Waste Management. Documents regarding the Department of Ecology matter are being produced herewith. Jeff Daub, Katja Ellertson and Andrew Kenefick have knowledge regarding this response.

DATA REQUEST NO. 41:

Identify any person (not previously identified) that Applicant believes has knowledge or information Relating to this proceeding, the Application, the merits of any protest of the Application, Applicant's current or proposed Biomedical Waste Services, Applicant's fitness to provide such services in Washington State, and/or the need for Applicant's proposed Biomedical Waste Services in Washington State. For each person identified, provide a description of the knowledge or information that person is believed to have.


Supplemental Response: In addition to those mentioned above, persons who may have knowledge or information relating to this proceeding include the following:

- Jeff Daub, Senior District Manager, Waste Management, c/o Summit Law Group. Has knowledge regarding Washington's biomedical waste service market.
- Jeff Norton, Account Development Manager, Waste Management, c/o Summit Law Group. Has knowledge regarding Washington's biomedical waste service market.
- Michael Weinstein, Senior Area Pricing Manager, Waste Management, c/o Summit Law Group. Has knowledge regarding Washington's biomedical waste service market.
- Tim Tucker, District Manager, Waste Management, c/o Summit Law Group. Has knowledge regarding the BD ecoFinity program.
- Kelly Macy, Recycling Subject Matter Expert, Waste Management, c/o Summit Law Group. Has knowledge regarding the recycling service market.
- Katie Salinas, Public Sector Account Manager, Waste Management, c/o Summit Law Group. Has knowledge regarding Washington's biomedical waste service market.
- Rod Rosatto, Plant Manager, Waste Management, c/o Summit Law Group. Has knowledge regarding Washington's biomedical waste service market.
- Ray Moore, System Contract Manager, PeaceHealth, 425-649-3884. Has knowledge regarding Washington's biomedical waste service market.
- James Owen, Systems Director Supply Chain, PeaceHealth, 425-649-3866. Has knowledge regarding Washington's biomedical waste service market.

- Jerry Quinn, former Regional Supply Chain Director, Providence Healthcare. Has knowledge regarding Washington's biomedical waste service market.
- Kevin Campbell, Regional Supply Chain Director, Providence Healthcare, 503-215-4063. Has knowledge regarding Washington's biomedical waste service market.
- Jason Moulding, Regional Supply Chain Director, Providence Healthcare, 909 Broadway, Everett, WA 98206. Has knowledge regarding Washington's biomedical waste service market.
- David Loewe, CEO, Humane Society, 425-649-7556. Has knowledge regarding Washington's biomedical waste service market.
- Michael Walsh, Director, Washington State Dental Association, 206-448-1914. Has knowledge regarding Washington's biomedical waste service market.
- Christy Kuhn, Director, Environmental Services, Kennewick General Hospital, 509-586-5809. Has knowledge regarding Washington's biomedical waste service market.
- Roger Lycan, Supply Chain Director, Pathology Associates Medical Labs, 509-755-8789. Has knowledge regarding Washington's biomedical waste service market.
- Lori Creighton, Purchasing Manager, Pathology Associates Medical Labs, 509-755-8783. Has knowledge regarding Washington's biomedical waste service market.
- Mike Charles, Director of Environmental Services, Sacred Heart Medical Center, 509-474-3261. Has knowledge regarding Washington's biomedical waste service market.
- Rob Spohn, Director of Environmental Services, Skagit Valley Hospital, 360-770-2659. Has knowledge regarding Washington's biomedical waste service market.
- Juan Escalante, Director of Environmental Services, Northwest Hospital, 206-368-2125. Has knowledge regarding Washington's biomedical waste service market.
- Bill Montgomery, Director of Environmental Services, St. Joseph Medical Center, 360-738-6328. Has knowledge regarding Washington's biomedical waste service market.
- Rose Hong, Director of Facilities, Northwest Hospital, 1550 115 Street, Seattle, WA 98133. Has knowledge regarding Washington's biomedical waste service market.
- Andy Flodin, Director, Support Services, Virginia Mason Medical Center, 425-864-6273. Has knowledge regarding Washington's biomedical waste service market.
- Mike Smith, Waste Manager, Swedish Medical Center – Issaquah. Has knowledge regarding Washington's biomedical waste service market.
- David Wick, Environmental Health and Safety, Bayer Healthcare. Has knowledge regarding Washington's biomedical waste service market.

SUPPLEMENTAL RESPONSES DATED this 27th day of July, 2012.

SUMMIT LAW GROUP PLLC

By 

Polly L. McNeill, WSBA #17437

Jessica L. Goldman, WSBA #21856

pollym@summitlaw.com

jessicag@summitlaw.com


*Attorneys for Waste Management of
Washington, Inc.*

CERTIFICATE OF SERVICE

I hereby certify that I have this day served this document upon all parties of record in this proceeding, by the method indicated below, pursuant to WAC 480-07-150.

<p>Stephen B. Johnson Jared Van Kirk Garvey Schubert Barer 1191 Second Avenue, Suite 1800 Seattle, WA 98101 (206) 464-3939 sjohnson@gsblaw.com jvankirk@gsblaw.com dbarrientes@gsblaw.com <i>Attorneys for Stericycle of Washington, Inc.</i></p>	<p><input type="checkbox"/> Via Hand Delivery <input type="checkbox"/> Via Facsimile <input type="checkbox"/> Via U.S. Mail <input checked="" type="checkbox"/> Via Email</p>
<p>James K. Sells 3110 Judson Street Gig Harbor, WA 98335 (360) 981-0168 jamesells@comcast.net cheryls@rsulaw.com <i>Attorney for Protestant WRRRA, Rubatino, Consolidated, Murrey's, and Pullman</i></p>	<p><input type="checkbox"/> Via Hand Delivery <input type="checkbox"/> Via Facsimile <input type="checkbox"/> Via U.S. Mail <input checked="" type="checkbox"/> Via Email</p>
<p>Fronda Woods Attorney General's Office of Washington PO Box 40128 Olympia, WA 98504 (360) 664-1225 fwoods@utc.wa.gov bdemarco@utc.wa.gov</p>	<p><input type="checkbox"/> Via Legal Messenger <input type="checkbox"/> Via Facsimile <input type="checkbox"/> Via U.S. Mail <input checked="" type="checkbox"/> Via Email</p>

DATED at Seattle, Washington, this 27th day of July, 2012.



 Deanna Schow

Exhibit D

Transcript of the Testimony of

Jeffrey Norton

October 15, 2012

**In the Matter of the Application of Waste Management of
Washington**

No. TG-120033



Byers and Anderson, Inc.

**Court Reporters/Video/Videoconferencing
Seattle/Tacoma, Washington**

scheduling@byersanderson.com

www.byersanderson.com

One Union Square: 600 University Street, Suite 2300 Seattle, WA 98101-4128

Seattle: **206 340-1316** Toll Free: **800 649-2034**

Old Town District: 2208 North 30th Street, Suite 202 Tacoma, WA 98403-3360

Tacoma: **253 627-6401** Fax: **253 383-4884**

**Byers & Anderson Court Reporters/Video/Videoconferencing
Seattle/Tacoma, Washington**

BEFORE THE WASHINGTON

UTILITIES AND TRANSPORTATION COMMISSION

In the Matter of the Application)
of)
)
WASTE MANAGEMENT OF WASHINGTON,) Docket No. TG-120033
INC., D/B/A WM HEALTHCARE)
SOLUTIONS OF WASHINGTON) Order 05
)
For an Extension of Certificate)
G-237 for a Certificate of Public)
Convenience and Necessity to)
Operate Motor Vehicles in)
Furnishing Solid Waste Collection)
Service)

DEPOSITION OF JEFFREY NORTON

October 15, 2012

Seattle, Washington

Byers & Anderson, Inc.

Court Reporters/Video/Videoconferencing

One Union Square	2208 North 30th Street, Suite 202
600 University St.	Tacoma, WA 98403
Suite 2300	(253) 627-6401
Seattle, WA 98101	(253) 383-4884 Fax
(206) 340-1316	scheduling@byersanderson.com
(800) 649-2034	www.byersanderson.com

Serving Washington's Legal Community since 1980

**Jeffrey Norton
October 15, 2012**

1
2
3
4
5
6
7
8
9
10
11
12
13
14
15
16
17
18
19
20
21
22
23
24
25

APPEARANCES

For Stericycle:

Jared Van Kirk
Garvey Schubert Barer
1191 Second Avenue
Suite 1800
Seattle, WA 98101
206.464.3939
206.464.0125 Fax
jvankirk@gsblaw.com

For Waste Management:

Jessica L. Goldman
Summit Law Group
315 Fifth Avenue South
Suite 1000
Seattle, WA 98104
206.676.7062
206.676.7063 Fax
jessicag@summitlaw.com

For Washington Refuse & Recycling Association:

James K. Sells
Washington Refuse & Recycling
Association
3110 Judson
Gig Harbor, WA 98335
360.981.0168
360.307.8865 Fax
jamesells@comcast.net

1
2
3
4
5
6
7
8
9
10
11
12
13
14
15
16
17
18
19
20
21
22
23
24
25

APPEARANCES (Continuing)

For Utilities & Transportation Commission Staff
(appearing by phone):

Frona Woods
Assistant Attorney General
Washington Attorney General's Office
Utilities & Transportation Division
P.O. Box 40128
Olympia, WA 98504-0128
360.664.1225
360.586.5522 Fax
fwoods@utc.wa.gov

Also present: Jeff Daub
Ron Adams
Mike Philpott

1 that: "Through the Becton Dickinson ecoFinity program,
2 Waste Management collects uniquely marked, reusable,
3 lined tubs filled with sharps containers."

4 The reusable tubs there, they're not the Sharps
5 containers themselves; right?

6 **A That's correct.**

7 **Q**Okay. These are the containers in which the tubs are
8 moved around? Tell me --

9 **A These are Rehrig biohazard waste containers that are**
10 **marked for sharps recycling.**

11 **Q**So is the process that you have -- well, strike that.

12 First, is it still true that we're only talking
13 about St. Joseph's Hospital when we're talking about the
14 ecoFinity program customers?

15 **A Yes.**

16 **Q**So is the method that they're supposed to follow to take
17 the sharps containers and then put them inside other
18 Rehrig containers and then you transport it that way?

19 **A That's correct.**

20 **Q**What size Rehrig containers are used for that?

21 **A 43-gallon containers.**

22 **Q**And those are Rehrig containers that are marked for
23 sharps?

24 **A That's correct.**

25 **Q**Do those containers have biohazard markings on them?

1 **A** **Yes, they do.**

2 **Q** And why do they have the bio markings on those
3 containers?

4 **A** **Because there is biohazard waste associated with them**
5 **still, so federally, to transport it, you have to follow**
6 **the federal guidelines.**

7 **Q** But it is true, correct, that you consider -- by "you," I
8 mean Waste Management -- considered the sharps waste to
9 be commercial recycling?

10 **A** **That's correct.**

11 **Q** And are the individual sharps containers themselves, are
12 they marked with biohazard labels?

13 **A** **Yes.**

14 **Q** And those individual sharps containers are never
15 transported, sort of, on their own, are they?

16 **A** **Correct, no.**

17 **Q** Would there be any reason, under DOT regulations, to mark
18 the individual sharp containers as biohazard?

19 **A** **They're not PG II compliant in most cases, so you can't**
20 **legally.**

21 **Q** You can't legally what?

22 **A** **Transport a sharps container by itself.**

23 **Q** Is there any requirement to mark those sharps containers
24 as biohazard?

25 **A** **Federally.**

1 Q Even if they're not transported outside of another
2 container?

3 A Correct. So that's for the hospitals's sake, inside the
4 hospital, when they're transporting them inside the
5 hospital.

6 Q So hospitals are required to mark all sharps as biohazard
7 waste?

8 A Correct. They come marked as biohazard waste.

9 Q But they come that way because the hospitals demand it
10 because they have a requirement to mark those containers
11 that way?

12 A Correct.

13 There are some containers that are PG II compliant,
14 they're larger containers, that could be transported by
15 themselves without -- outside PG II compliance.

16 Q For the record, what's PG II compliance?

17 A Packaging Group II, federal DOT standards for
18 transporting.

19 Q So talking about -- now talking about sharps generally,
20 what we've just been talking about, that applies not only
21 just to ecoFinity, but for all the sharps that Waste
22 Management collects; right?

23 A Correct.

24 Q Because Waste Management collects a lot of sharps outside
25 the ecoFinity program; correct?

1 **A That's correct.**

2 **Q And those are all collected under the normal biomedical**
3 **waste services; correct?**

4 **A Correct.**

5 **Q Am I also correct in understanding that, outside the**
6 **ecoFinity program, those sharps containers are all**
7 **single-use disposable containers?**

8 **A Correct. They're all processed and disposed of, correct.**

9 **Q In the landfill?**

10 **A Correct.**

11 **Q And that's the vast majority of all the sharps waste that**
12 **you collect; correct?**

13 **A Correct.**

14 **Q So leaving aside ecoFinity for just a second, when these**
15 **other kind of sharps make it to the Seattle facility, how**
16 **are they handled for processing?**

17 **A They are basically dumped into a steel bin and put into**
18 **an autoclave for treatment. They're usually mixed with**
19 **other waste. It's not just sharps in that container --**
20 **or in those tubs.**

21 **Q Are they dumped by hand or is there a machine that does**
22 **that?**

23 **A There's a machine.**

24 **Q Does the machine take the lids off the containers, or is**
25 **that done by hand?**

1 **A** **Non- -- I'm sorry; can you repeat that?**

2 **Q** **Yeah. This -- let me just get more to the point.**

3 On this document, the ship to address is down in
4 Vernon, California, which I know is where ecoFinity goes.
5 Is that correct?

6 **A** **That's correct.**

7 **Q** **Would this indicate to you this is a manifest for**
8 **ecoFinity sharps waste?**

9 **A** **Yes, it would.**

10 **Q** **And again, I'm correctly reading this that this waste is**
11 **manifested as biohazardous waste; correct?**

12 **A** **That's what's prewritten, but I don't know if they write**
13 **anything else in to ship that waste.**

14 So they -- you know, this is a preprinted document.
15 **That part's preprinted, all those lines.**

16 **Q** **Would they cross that out when they --**

17 **A** **I don't know. I wouldn't know that one. Sorry.**

18 **Q** **And it's also preprinted as regulated medical waste;**
19 **correct?**

20 **A** **As -- yes.**

21 **Q** **So the shipper here is WM Healthcare Solutions; correct?**

22 **A** **Yes.**

23 **Q** **And at the bottom, the carrier is also WM Healthcare**
24 **Solutions, Inc.; right?**

25 **A** **That's what it says, yes.**

1 Q At this point, when the waste is untreated, does it
2 belong to WM Healthcare Solutions?

3 A Again, I'm not an expert on our entities, and so I
4 don't -- I don't know what entity it's referring to.

5 Q On manifests for waste picked up at generators, is the
6 shipper usually listed as the generator?

7 A Generally, yes. Yep.

8 Q Am I correct, then, in reading that at this point, from
9 when it leaves Seattle, Waste Management no longer
10 considers the generator to be the shipper of waste?

11 MS. GOLDMAN: Objection. Calls for
12 speculation.

13 A I don't know what they assume or -- I'm not sure.

14 Q (By Mr. Van Kirk) To your knowledge, does WM Healthcare
15 Solutions, Inc., have any authority to ship medical waste
16 in the state of Washington?

17 A To my knowledge, no.

18 Q How about in California?

19 A I don't know.

20 Q How about Oregon?

21 A I don't know.

22 Q You talked about the pilot program in St. Joe's, and
23 we're going to talk about that now.

24 First of all, St. Joe's in Bellingham -- or St.
25 Joseph Hospital, to be correct --

1 **A Correct.**

2 **Q -- that's not in Waste Management's current service**
3 **territory; right?**

4 **A That's correct.**

5 **Q So if the sharps waste were regulated medical waste, you**
6 **wouldn't be allowed to collect it there?**

7 **A Correct.**

8 **Q Is this program still a pilot program?**

9 **A Yes.**

10 **Q So how long has it been going on?**

11 **A I can't -- I think it started last -- probably a year**
12 **ago.**

13 **Q Okay. When did you say you started?**

14 So a year ago being October 2011? Does that sound
15 right?

16 **A That sounds about right, but I'm not sure. But around**
17 **there.**

18 **(Exhibit No. 4 marked**
19 **for identification.)**

20

21 **Q (By Mr. Van Kirk) I've given you Exhibit 4, Mr. Norton,**
22 **which also came from materials produced by your counsel.**

23 **MR. VAN KIRK: And, Fronda, that's WM**
24 189 through 192.

25 **Q (By Mr. Van Kirk) Is this the contract for the St. Joe's**

1 the tariff.

2 Q Okay.

3 **A Prices for regulated medical waste, which would be**
4 **roughly 25 cents a gallon with a container.**

5 Q Okay. So that tap on the arm was, can you explain to me
6 what the \$9 -- it's the rate per gallon each. What does
7 that mean?

8 MS. GOLDMAN: I'm sorry, where are
9 you?

10 MR. VAN KIRK: First page. 189.

11 **A That's just a bad type. It's \$9 per gallon -- I'm sorry,**
12 **not per gallon. Per container.**

13 Q (By Mr. Van Kirk) How big are the containers?

14 **A 30 -- well, we only -- they only offer the -- we only**
15 **have them using the 43 gallon.**

16 Q So it's \$9 divided by 43 is the rate per gallon?

17 **A That's correct.**

18 Q Again, what did you tell me the rate per gallon would be
19 for normal -- you said it. I just don't remember.

20 **A I don't know the total volume, because we only pick up**
21 **the sharps, but based on the percentage, they are**
22 **probably near the bottom of our tariff. So our tariff**
23 **would be 25 cents a gallon.**

24 Q Have you done any analysis of the cost savings to
25 St. Joe's by having it be commercial recycling as opposed

1 Q Okay. Do you know where the untreated sharps are kept at
2 the Seattle facility while they're waiting to be taken to
3 California?

4 A Yes.

5 Q Where?

6 A In the warehouse where we treat the medical waste.

7 Q Is there a room or a container that they're kept in?

8 A They actually end up on a trailer. Excuse me. So they
9 go from our warehouse into a trailer, refrigerated
10 trailer, for storage until it's full.

11 Q So they get dropped in Seattle, unloaded from truck No.
12 1, and put onto a refrigerated trailer?

13 A That's correct.

14 Q And that stays refrigerated until they show up in
15 California?

16 A That's correct.

17 Q Does it go -- do they go down to California every month?
18 Every two months?

19 A My speculation/guess is -- I believe it's every two
20 months.

21 Q Speculation/guessing are my favorite kind.

22 A Thought I'd hedge...

23 Sorry.

24 Q Just a minute, please.

25 ////

Byers & Anderson Court Reporters/Video/Videoconferencing
Seattle/Tacoma, Washington

1 STATE OF WASHINGTON) I, Karmen M. Knudson, CCR, RPR, CRR,
2 County of Pierce) ss a certified court reporter in
3 the State of Washington, do hereby
4 certify:


5 That the foregoing deposition of JEFFREY NORTON
6 was taken before me and completed on October 15, 2012, and
7 thereafter was transcribed under my direction; that the
8 deposition is a full, true and complete transcript of the
9 testimony of said witness, including all questions, answers,
10 objections, motions and exceptions;

11 That the witness, before examination, was by me
12 duly sworn to testify the truth, the whole truth, and
13 nothing but the truth, and that the witness reserved the
14 right of signature;

15 That I am not a relative, employee, attorney or
16 counsel of any party to this action or relative or employee
17 of any such attorney or counsel and that I am not
18 financially interested in the said action or the outcome
19 thereof;

20 That I am herewith securely sealing the said
21 deposition and promptly delivering the same to
22 Attorney Jared Van Kirk.

23 IN WITNESS WHEREOF, I have hereunto set my
24 signature on October 19, 2012.



25 Karmen M. Knudson
Karmen M. Knudson, CCR, RPR, CRR
Certified Court Reporter No. 1935.

Exhibit E



Waste Management Healthcare Solutions Proposal

Sharps Recycling and Regulated Medical Waste Services

REVERSE THE WAY YOU THINK ABOUT WASTE®

Prepared for
Peace Health
Bellevue, WA



Date: 03-20-2010

Presented by
Jeff Norton
Waste Management Healthcare Solutions

Regulated Medical Waste

Medical waste is highly regulated and complicated by balancing issues of compliance, patient/employee safety risk, community perception and high costs. WMHS offers state of the art containers and utilizes fully permitted facilities to properly treat/process the waste before disposal. There are a myriad of regulations in place set for the proper management of this waste stream from cradle to grave.

Waste Management prides itself in providing safe and effective services while minimizing risk to any handlers of the waste.

As a part of our services we offer (included in the pricing below)


- DOT Approved Container Options (Reusable Containers and/or Cardboard Boxes)
- Dollies and Lids available for Reusable Containers
- Liners (one per container)
- Safe Handling/Packaging Training for EVS staff and other staff handling waste (annual on request)
- Waste Audit (yearly on request)

Sharps Recycling Program/Partnership with Becton Dickinson (BD)

BD has teamed up with WMHS, a market leader for environmental solutions, to bring an innovative sharps device recycling program to market. This program converts the sharps waste stream into a resource stream, creating a source of raw material for use in products such as BD Recykleen™ container products.

This end of use program complements other sustainability programs within BD, addressing areas such as product design/materials, packaging, energy consumption, and supply chain. For example, BD hypodermic and infusion therapy manufacturing plants in the US as well as our Franklin Lakes headquarters, utilize 100% renewable energy. Please see Exhibit #2 for specific information about BD/Peace Health's Landfill Impact and the impact of recycling the items that are going into the sharps containers as well as the containers themselves.

Taking this lifecycle approach, BD is striving to dramatically reduce the environmental impact of its products, without adding cost, and while accentuating the clinical value of them.



All per container pricing below includes- Container mentioned, one approved liner/bag, transportation, treatment, disposal, manifesting/documentation.

Washington State Facilities

Sharps Recycling Container (43 gallon)(all facilities)	<u>\$9.00 per container</u>
Regulated Medical Waste (non pathological)	<u>\$Per Tariff*</u>
Boxes for Incinerate only type waste (<i>Pathological/Trace Chemo</i>)	<u>\$Per Tariff*</u>

*Please see list in EXHIBIT 3 of facilities that can be serviced for Medical Waste currently

Oregon Facilities

Sharps Recycling Container (43 g)	<u>\$xxx per container</u>
Regulated Medical Waste (non pathological)(43 g and 31g)	<u>\$xxx per container</u>
Boxes for Incinerate only type waste (<i>Pathological/Trace Chemo</i>)	<u>\$xxxx per box (30g)</u>

CURRENT REUSABLE SHARPS ACCOUNTS w/ONSITE SERVICE

Flat Monthly Rate Service- Each site needs an assessment to quote for price with full on-site service.

Item 30 (taken from Waste Management Filed Tariff-awaiting approval from the WUTC)


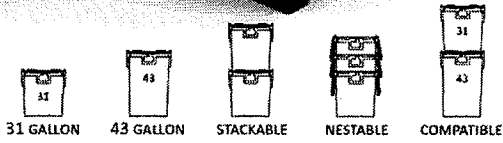

Rate Schedule (Biomedical Waste except Pathological and Chemotherapy Wastes) – Price per Gallon

<u>Gallons at a single pickup</u>	<u>Price per Gallon</u>
50 or less	\$ 1.45
51-100	\$ 1.10
101-200	\$ 0.80
201-400	\$ 0.60
401-600	\$ 0.48
601-800	\$ 0.36
801-1,000	\$ 0.30
1,001-2,000	\$ 0.28
2,001 +	\$ 0.25
Pathological and Trace Chemotherapy Waste- Flat Rate- 30-gallon Box- \$25/ 23-gallon Box- \$20	

EXHIBIT 1

Sharps Recycle Containers are same design as Medical Waste Container-pictured below-with different labeling


Medical Waste Container



Dolly pictured

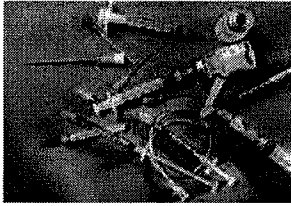


Lab Lid pictured



**23 or 30 gallon Box-
one piece design- no tape needed
For Incinerate Only Materials**



EXHIBIT 2



**Currently being
processed/treated and
then sent to the landfill**



Peace Health Purchased over 12,000,000 medical devices from BD in 2010



With EcoFinity Sharps Recycling Program

**Container and Contents are
processed and shredded**

Put into new BD products

EXHIBIT 3

Facility	City	Services Available
Coulee Medical Center	Grand Coulee, WA 99133	All medwaste/sharps recycling
Quincy Valley Medical Center	Quincy, WA 98848	All medwaste/sharps recycling
Prosser Memorial Hospital	Prosser, WA 99350	All medwaste/sharps recycling
Radia	Everett, WA	All medwaste/sharps recycling
Puget Sound Kidney Centers	Everett, WA 98201	All medwaste/sharps recycling
Northwest Kidney Centers	Seattle, WA	All medwaste/sharps recycling
Incyte Pathology	Spokane Valley, WA	All medwaste/sharps recycling
Evergreen Hospital	Kirkland, WA 98034	All medwaste/sharps recycling
Highline Hospital (Main Hospital)	Burien, WA 98166	All medwaste/sharps recycling
Valley Medical Center	Renton, WA	All medwaste/sharps recycling
Cottage Grove Hospital	Cottage Grove, OR	All medwaste/sharps recycling
Oregon Endoscopy Center	Eugene, OR	All medwaste/sharps recycling
Oregon Medical Laboratories	Eugene, OR	All medwaste/sharps recycling
Peace Harbor Hospital	Florence, OR	All medwaste/sharps recycling
Sacred Heart-Riverbend (Hospital)	Springfield, OR	All medwaste/sharps recycling
Sacred Heart-University Hospital	Eugene, OR	All medwaste/sharps recycling
Sac Heart-Offsite Clinics	Springfield,/Eugene, OR	All medwaste/sharps recycling
Ketchikan General Hospital	Ketchikan, AK**	All medwaste/sharps recycling-*****
St. Joseph Med Ctr	Bellingham, WA	Sharps only-Pilot Facility
Southwest Washington Hospital	Vancouver, WA	Sharps only
St. Johns Med Ctr	Longview, WA	Sharps only
Overlake Hospital	Bellevue, WA	Sharps only
East Adams Rural Hospital	Ritzville, WA	Sharps only
Lake Chelan Community Hospital	Chelan, WA	Sharps only
Columbia Basin Hospital	Ephrata, WA	Sharps only
Ferry County Memorial Hospital	Republic, WA	Sharps only
Lincoln Hospital	Davenport, WA	Sharps only
Newport Hospital and Health Services	Newport, WA	Sharps only
Odessa Memorial Hospital	Odessa, WA	Sharps only
Tri-State Memorial Hospital	Clarkston, WA 99403	Sharps only
Pullman Regional Hospital	Pullman, WA 99163	Sharps only
Othello Community Hospital	Othello, WA 99344	Sharps only
Samaritan Hospital	Moses Lake, WA 98837	Sharps only
North Valley Hospital	Tonasket, WA 98855	Sharps only
Mason County General Hospital	Shelton, WA	Sharps only
Western State Hospital	Tacoma, WA 98498	Sharps only

Santiam Memorial Hospital	Stayton, OR	No Services available currently
Oregon State Hospital	Salem, OR	No Services available currently
South Peninsula Hospital	Homer, AK	No Services available currently
Island Hospital (opening 2012)	San Juan Island, WA	No Services available currently

Waste Acceptance Protocol and Insurance Certificate Attached.

Exhibit F

Exhibit G

BEFORE THE WASHINGTON STATE
UTILITIES AND TRANSPORTATION COMMISSION

In Re Application of

WASTE MANAGEMENT OF
WASHINGTON, INC.
d/b/a WM Healthcare Solutions
of Washington
720 4th Ave. Ste 400
Kirkland, WA 98033-8136

Docket No. TG-120033

**PROTESTANT STERICYCLE OF
WASHINGTON, INC.'S SECOND DATA
REQUESTS TO APPLICANT WASTE
MANAGEMENT OF WASHINGTON,
INC. AND SUPPLEMENTAL
RESPONSES THERETO**

Subject to the Commission's October 3, 2012 order and, otherwise subject to its previously stated objections, Waste Management of Washington, Inc. ("Waste Management") provides the following supplemental responses to Stericycle of Washington, Inc.'s ("Stericycle") Second Data Requests.

DATA REQUESTS

DATA REQUEST NO. 3:

Please Identify when and how frequently you have collected material in Washington for Your ecoFinity Sharps Recycling Services, how long the material collected was stored at Your Seattle processing facility, and when and how frequently such material was transported to California for processing.

Supplemental Response: Waste Management collects waste at St. Joseph's Medical Center for ecoFinity processing weekly.

DATA REQUEST NO. 4:


Please Describe the "pilot" program for Your ecoFinity Sharps Recycling Services that is being conducted or has been conducted at St. Joseph Medical Center. Please produce all records describing the services involved in that "pilot" program.

Supplemental Response: See Waste Management's responses to Stericycle's first Data Request Nos. 18(A), 18(E), and 18(G). See also WM000148-154, WM000174-75, WM000189-92, and www.bd.com/ecoFinity.

PROTESTANT STERICYCLE OF WASHINGTON,
INC.'S SECOND DATA REQUESTS TO APPLICANT
WASTE MANAGEMENT OF WASHINGTON, INC.
AND OBJECTIONS AND RESPONSES THERETO-1

Exhibit H

Whatcom County Comprehensive Solid and Hazardous Waste Management Plan 2008



Prepared by Penni Lempere
Whatcom County Public Works
Solid Waste Division

Revised 2008

Plan Sections

Section 1 Purpose and structure

Section 2 Planning Issues

Section 3 The Twenty-Year Plan

Section 4 Planning Background

Appendices:

A. SEPA Compliance

B. Whatcom County Code

C. WUTC Cost Assessment

D. Sample Interlocal Agreement

E. Whatcom County Maps

F. Solid Waste Advisory Committee

G. Recycling Potential Assessment

SECTION 1: PURPOSE & STRUCTURE OF PLAN

Page 1 The Plan's Purpose and Structure

Page 1 How This Plan is Organized

Page 2 Planning Methodology

Page 2 How We Got Where We Are

Page 5 Nature of This Plan

Page 5 How This Plan Relates to Other Plans

Page 6 Hazardous Waste Management Plan

Page 6 Mission Statement

Page 6 The Goals

Page 7 Plan Amendment and Revision

Page 8 Participating Jurisdictions

Page 9 Planning Issues and Considerations

existing interlocal agreements will be reviewed for consistency with the Plan and modified as needed.

In terms of geographic areas covered, this Plan encompasses all of the unincorporated area of Whatcom County, as well as all of the area within each of the municipalities listed above.

Planning Issues and Considerations

Early in the planning process, some of the following issues were identified as needing resolution after the Plan is implemented. Many of these issues are currently static and working well, while others may change and need updates as our community grows or new legislation occurs. Part 2 of this Plan consists of an in-depth discussion of each of these issues.

Financial Integrity of the System

The system has certain solid waste related obligations, which must be fulfilled, even if the existing system disappears or is fundamentally altered. They consist primarily of the obligation to monitor, and if necessary remediate, its old closed landfills, as well as the support of solid waste related activities, which are funded by excise tax.

Solid Waste System Capacity

Whatcom County depends upon privately operated disposal facilities for disposal service of MSW. Because of the absence of any County MSW landfill, privately owned disposal facilities will continue to find it necessary to export MSW. These facilities include two transfer stations and five drop-sites in the county. Whatcom County owns and contracts for the operation of a permanent fixed disposal facility for the collection of household hazardous waste, the Disposal of Toxics Facility.

Ongoing planning/public policy decision-making mechanism

This Plan must be kept current, which requires future decisions to be made in an intelligent and timely manner. An important component of this update was the development of a plan amendment and revision mechanism. The mechanism permits deviating from the Five-Year Plan by dropping activities, or by undertaking activities from the Twenty-Year Plan after notification to SWAC, all cities and towns, and DOE, followed by a County Council vote.

Moderate Risk Wastes (hazardous wastes from households and Conditionally Exempt Small Quantity Generators)

The Five-Year Plan calls for the system and the Whatcom County Health Department to continue their cooperative efforts in education regarding pollution prevention and safe disposal. It intends for the Health Department to continue its compliance activities, in cooperation with the Department of Ecology, and for the system to continue its efforts to make it convenient and economical for residents and small quantity generators to dispose of moderate risk wastes.

Waste Prevention

While the wisdom of recycling is generally accepted, it would be even more advantageous to, where practical, avoid producing waste in the first place. This Plan calls for continuing to develop and implement programs designed to prevent waste and pollution, largely in coordination with recycling and other programs.

Recycling

To help the county achieve its current 50% waste diversion goal, recycling programs should be evaluated periodically to determine their effectiveness and to identify changes in appropriate solid waste management programs. In terms of programs necessary to meet the goal, two years ago the system undertook the Recycling Potential Assessment, which resulted in the design of a number of recycling programs and projects. The main thrusts to these programs are: residential and commercial organics collection, a technical assistance and promotion program, a continuation of the system's existing educational efforts, and a series of coordinated programs designed to optimize private sector recycling efforts. The precise mix of programs and projects, which will be undertaken, will depend on the re-evaluation of the recycling goal.

Illegal dumping/other enforcement issues

The Whatcom County Health Department responds to complaints of illegal dumping, burying, and accumulations of waste on private property. They have traditionally used an educational approach over a more punitive enforcement approach to illegal burying and accumulations of waste on private property. However, when necessary, civil or criminal penalties are imposed. The Health Department works with Whatcom County Public Works and local law enforcement agencies to respond to and control illegal dumping activities.

This Plan identifies several issues, which do not have "stand alone" solutions, but rather will be solved by activities associated with other issues identified in this Plan. The following are the issues, which lack "stand alone" solutions:

Special wastes

Opportunities for disposing wastes, which require special handling and/or disposal, because of their hazardous nature, or their physical qualities, must be available.

Content of disposed material

There are still things being disposed of with solid waste, which shouldn't, such as household and small quantity generator moderate risk wastes, and recyclables.

Finally, in addition to the activities designed to resolve a particular issue, some activities called for in the Five-Year Plan support the resolution of all issues, or are basic to accomplishing the mission of the system. These activities include compliance and environmental protection activities undertaken by the Whatcom County Health Department as well as by the system, communicating and coordination with appropriate parties, collecting and analyzing necessary data, and evaluating the system's activities in order to improve them.

SECTION 2: FIVE YEAR PLAN

Page 1 ...	Overview and Plan Goals
Page 2 ...	I Planning Issues and Considerations
Page 3 ...	I.a. Environmental Safety and Compliance
Page 4 ...	I.b. Compliance Background
Page 5 ...	I.c. System Compliance Activities
Page 6 ...	I.d. Facility Monitoring and Remediation
	I.e. Effective Communications with Other Relevant Parties
	I.f. Coordination with Other Relevant Parties
Page 7 ...	I.g. Monitor Relevant Legislative Developments
	I.h. Evaluation Strategy
	I.i. Data Collection
	II. Financial Integrity of the System
Page 8 ...	II.a. Assess Long Term Needs
	II.b. Assess Long Term Financial Options
	III. Ongoing Planning/Public Policy Decision-Making Mechanism
Page 9 ...	IV. Moderate Risk Waste
Page 10 ...	IV.a. Latex Paint
	IV.b. Household Moderate Risk Waste Recycling/Disposal Opportunities
	IV.c. Small Quantity Generator Moderate Risk Waste Recycling and Disposal Opportunities
Page 11 ...	IV.d. Moderate Risk Waste Activities Conducted by Whatcom County Health Department
	IV.e. Opportunities for Residents and Small Quantity Generators
Page 12 ...	IV.f. Used Oil Recycling
Page 13 ...	IV.g. Hazardous Wastes and Amounts
Page 14 ...	IV.h. Hazardous Waste Inventory
Page 19 ...	V. Waste Prevention & Reduction
Page 20 ...	VI. Recycling
Page 21 ...	VI.a. Residential and Commercial
	VI.b. School Education Program
	VI.c. Information Phone Hotline
Page 22 ...	VI.d. Educational/Referral Materials
	VI.e. Master Composting/Recycling Program
	VI.f. Citizen Outreach and Advertising
	VI.g. Optimize Private Sector Efforts
	VI.h. Multi-Family Expansion
	VI.i. Provide A Business/Technical Assistance Program
	VI.j. Promote Residential and Commercial Green Building
Page 23 ...	VI.k. Washington Electronic Product Recycling Law
	VI.l. Improve In-House System
	VI.m. Single Family Residential Curbside Recyclable Collection

Page 24 . . .	VI.n. Residential Multi-Family Recyclable Collection
	VI.o. Residential Yard Debris Collection
	VI.p. Public Residential Recyclable Self-Haul Opportunities
	VI.q. Private Residential Recyclable and Recyclable Moderate Risk Waste Self-Haul Opportunities
Page 25 . . .	VI.r. Commercial Recycling Collection
	VI.s. Construction, Demolition and Land Clearing Debris Recycling
Page 26 . . .	VI.t. Garbage and Moderate Risk Waste Options
	VI.u. Procurement Policies
Page 27 . . .	VII. Solid Waste System Capacity
	VII.a. Waste Disposal Design
Page 28 . . .	VII.b. Composition of Whatcom County Waste
Page 29 . . .	VII.c. Projected Waste
	VII.d. Waste Generation Assessment
	VIII. Special Wastes
Page 35 . . .	IX. Illegal Dumping/Other Enforcement Issues
	IX.a. System's Role in Illegal Dumping
Page 36 . . .	IX.b. Illegal Dumping Education
	IX.c. Provision of Financial Assistance for Illegal Dumpsite Cleanups
	X. Content of Disposed Material

- Maintain effective communications and working relationships with, and where appropriate coordinate actions with, relevant private parties, other subdivisions of Whatcom County government, cities, towns, special purpose districts, and other state subdivisions within the county, other relevant county and city governments, and relevant state and federal agencies.

VI. Recycling

The definition of recycling outlined in WAC 173-350, Solid Waste Handling Standards, as adopted by reference in Whatcom County Code 24.06, Solid Waste Rules, states "Recycling means transforming or remanufacturing waste materials into usable marketable materials for use other than landfill disposal or incineration. Recycling does not include collection, compacting, repackaging, and sorting for the purpose of transport."

This Plan defines "recyclable materials" as those solid wastes that are separated for composting, recycling, or reuse into usable or marketable materials. Materials which are separated, and then used for energy production, such as hogged fuel, would be considered recyclables. Materials disposed of in a landfill or through incineration are not considered recyclable materials, nor are residual material remaining after recyclables have been removed.

Recyclable materials are currently being collected in Whatcom County due to their potential for waste stream diversion, collection efficiency, processing requirements and market conditions, per Whatcom County Code, 8.10.050, Section C. Items are added to, or deleted from the list dependent on these very conditions. For instance, for the past several years, only plastic bottles with necks were accepted for recycle, due to available markets for processing. In 2009, plastic tubs, such as yogurt & margarine containers have been added to the list as markets have become available, and economically feasible for local haulers.

To date, designated recyclables include all grades of pulpable paper products; all recyclable metals, both ferrous and non-ferrous, container and window glass; source-separated organic materials such as yard debris, food waste, tree trimmings, wood waste, uncontaminated compostable paper and fiber products that are not readily recyclable through existing pulping processes, and uncontaminated sludges; lubricating and other recyclable oils, tires and other recyclable rubber products; lead-acid and recoverable household batteries; recyclable textiles; plastics such as PET, HDPE, LDPE, and films; chemicals with properties that make them recyclable or reusable, such as antifreeze, inks, latex paint, film developers, and other chemical products and by-products of industrial or commercial processes; gypsum board; polyurethane; electronic waste; asphalt; concrete; treated soils; recyclable CDL; and other materials for which the County determines that viable markets with beneficial uses exist. If our Solid Waste Advisory Committee, Solid Waste staff, or the haulers themselves see a need for additional items to be recycled, they will be considered by them and added to the list if found to meet the same criteria listed above for what is currently being recycled. If a request is made to eliminate the requirement for a specific material that is currently being collected, from either the county or a hauler, due to no reasonable market or unreasonable recycling costs, the request would need to go before the County Executive as per Whatcom County code 8.10.050, Section L.

the environment such as hazardous waste, as well as facilitating reuse and recycling opportunities. There is a need for Whatcom County to develop a comprehensive plan to establish responsibilities for the management of debris accumulated as a result of an emergency or major disaster. Advance planning can help Whatcom County identify options for collecting, handling, storing, processing, transporting, diverting, and disposing of debris. Preparing a plan before an emergency happens will save valuable time and resources. Whatcom County has a Comprehensive Emergency Management Plan (CEMP) but it lacks a disaster debris element.

In creation of a disaster debris plan, the following points will be considered:

- Eliminate debris-related threats to public health and safety
- Debris will be removed from the right-of-way
- Debris clean-up areas will be prioritized to remove first from public roads and streets to emergency operations facilities and essential public facilities
- Debris removal from private property is the responsibility of the property owner
- Normal garbage service will be restored as quickly as possible
- Disaster debris will be managed according to the following hierarchy- Reuse, Recycle, Recover, Reduce and Landfill

Food Related, Non-Petroleum Grease

Grease is generated primarily by restaurants, cafeterias and other food services. Because it is semi-liquid it should not be put into a sewer or septage system, and is not easily handled as solid waste. County residents can properly dispose of grease by taking it to the Disposal of Toxics Facility. Rendering companies usually handle the collection of grease from businesses, to be recycled into such products as an animal feed supplement or bio-diesel fuel.

If grease is improperly disposed of, several different agencies or companies may deal with it. Grease dumped into sewers should be addressed by municipal wastewater agencies, while grease improperly disposed of in the garbage, would be dealt with by private garbage collectors. Improper handling by restaurants would be handled by the Health Department.

Infectious Waste

Infectious waste is defined in Whatcom County in WCC 24.06.030 as a subset of biomedical waste which poses a risk of infection, including, but not limited to: contaminated laboratory wastes, human surgical specimens, body fluids or blood, medical waste contaminated with excretions, contaminated sharps, and all waste which has commingled or otherwise been contaminated with infectious waste.

These wastes come from medical, dental and intermediate care facilities, research centers, veterinary clinics, funeral homes and other similar facilities and/or persons who may contain pathogens or other biologically active materials in sufficient concentrations that exposure to the waste, directly or indirectly, can create a significant risk of disease.

Handling, storage and disposal of infectious waste in Whatcom County is regulated under WCC 24.06.040 with reference to WAC 173-350, Solid Waste Handling Standards. Enforcement of

these regulations is performed by the Whatcom County Health Department. Transportation of infectious waste requires a solid waste certificate from the WUTC.

In general, infectious medical wastes must be categorized, segregated, and packaged separately from other noninfectious waste in containers that are clearly labeled "biohazard" or "infectious waste." Sharps must be packaged in rigid, impervious containers designed for this purpose that are properly labeled. With prior approval of the Health Department, treated infectious solid waste can be disposed of in the solid waste stream.

Vactor Waste

Whatcom County and the City of Bellingham cooperatively maintain a Beneficial Re-Use Facility for the specific intent of providing a place where street sweepings and vactor waste materials collected are processed, therein rendering the material suitable for re-use, recycling, or composting, according to regulatory guidelines. The City of Bellingham has provided the site, maintains and operates it. Whatcom County pays for a proportional share of operations and maintenance.

The smaller cities of the county either deliver their street sweepings and vactor waste to a permitted disposal facility, or take it to a wastewater treatment plant for processing.

Waste Tires

Used tires generated within Whatcom County are generally handled within the retail tire industry. Usable tire casings are either shipped directly to retreading plants or combined with unusable casings for later sorting by processing sites. Unusable tires are shipped by State-permitted tire haulers to approved processing, storage, or disposal sites. Tires disposed of in the MSW waste stream by individuals and businesses are handled at disposal facilities as any other waste.

Whatcom County's role in managing special wastes

Even more important than the impact of waste disposal on economic development, the system is responsible for the protection of health and environmental quality. Unfortunately, if generators do not have a convenient means of disposing of their waste, some irresponsible generators will be more likely to dispose of their waste illegally. Others may store the waste while they seek disposal. In any case, such storage or dumping is at best unsightly, and at worst involves environmental and health risks.

Managing these risks and preventing associated damages is the most important role the system has in solid waste management. As a result, ensuring that there are disposal opportunities for waste generated in the county will be a high priority system responsibility.

Although these special wastes represent only a relatively small proportion of the total solid waste generated within the county, the Health Department and Solid Waste Management Division receive a significant number of inquiries about a variety of unusual and new wastes. Each of these inquiries represents a customer with a problem. It is the system's responsibility to develop a safe and reasonable disposal option.

Exhibit I

REGULATED MEDICAL WASTE

Generator / Permit #:

Transporter / Permit #:

DATE

WEIGHT

PULL

REGULATED MEDICAL WASTE

Generator / Permit #:

Transporter / Permit #:

DATE

WEIGHT

PULL

REGULATED MEDICAL WASTE

Generator / Permit #:

Transporter / Permit #:

DATE

WEIGHT

PULL

REGULATED MEDICAL WASTE

Generator / Permit #:

Transporter / Permit #:

DATE

WEIGHT

PULL

REGULATED MEDICAL WASTE

Generator / Permit #:

Transporter / Permit #:

DATE

WEIGHT

PULL

REGULATED MEDICAL WASTE

Generator / Permit #:

Transporter / Permit #:

DATE

WEIGHT

PULL

SHARPS

SHARPS

SHARPS

SHARPS

SHARPS

SHARPS