

WASHINGTON UTILITIES AND TRANSPORTATION COMMISSION

For the Operation of Motor Propelled Vehicles

pursuant to the provisions of Chapter 81 RCW

THIS IS TO CERTIFY that authority is granted to operate as a MOTOR CARRIER in the transportation of the commodities and in the territory described herein to

MURREY'S DISPOSAL COMPANY, INC.
d/b/a OLYMPIC DISPOSAL
4622 70TH AVENUE EAST
Puyallup, WA 98371

Cert. No.
G-9

GARBAGE AND REFUSE COLLECTION SERVICE In that portion of Pierce County described as follows: Beginning in Section 30, Township 21 North, Range 4 E.W.M. at the point of intersection of the northeast Tacoma city limits and the Pierce County-King County line; thence south along the Tacoma city limits as they exist on April 1, 1974, to the intersection of the said Tacoma city limits with 72nd Street East; thence east on the centerline of 72nd Street East to Waller Road; thence south on the centerline of Waller Road to 112th Street; thence east along centerline on 112th Street to Meridian; thence south on the centerline of Meridian to the Kapowsin Highway; thence east on the centerline of the Kapowsin Highway to its intersection with Electron County Road; thence east along the centerline of Electron County Road to the southwest corner of Section 33 Township 18 North, Range 5 E.W.M.; thence continuing east along the centerline of the Section line between Township 17 North and 18 North, to its intersection with the East boundary line of Mt. Rainier National Park; thence south along said boundary to its intersection with the Pierce County-Yakima County boundary line; thence north along the Pierce County-Yakima County boundary to the intersection of the Pierce County-Yakima County-Kittitas County-King County line; thence west along said line to its intersection with the northeast boundary of the City of Tacoma, situated in Section 30, Township 21 North, Range 4 E.W.M. the point of beginning.

Also in that portion of Pierce County described as follows: Starting at the point where the N.E. corporate limits of Tacoma intersects with the shoreline of Commencement Bay in Section 21, T. 21 N., R. 3 E.; thence following said shoreline in a clockwise direction to the point of intersection with the King-Pierce County line; thence southeasterly on said county line to the corporate limits of Tacoma (south line of Section 14, T. 21 N., R. 3 E.); thence following said corporate limits westerly in a counter-clockwise direction to the point of intersection with the shoreline of Commencement Bay in Section 21, T. 21 N., R. 3 E., the place of beginning.

COPY

(Continue)

WASHINGTON UTILITIES AND TRANSPORTATION
COMMISSION

By *Carolyn Shaulter*



WASHINGTON UTILITIES AND TRANSPORTATION COMMISSION

Continuation

Also that portion of Pierce County beginning with the intersection at the Pierce County-Kitsap County-Mason County line; thence south along the Pierce County-Mason County line to its point of intersection with the shoreline of Rocky Bay; thence generally south along the east shoreline of Rocky Bay and North Bay including Heron Island to the southwest point of Drayton Passage; thence northerly along the shoreline of Drayton Passage and Henderson Bay to the most northern point of Henderson Bay; thence southerly along the east shoreline of Henderson Bay including the islands of Henderson Bay, but excluding McNeil, Anderson and Ketron Islands to the northeast point of Hale Passage; thence easterly along the north shoreline of Hale Passage including Fox Island to the southwest point of the Narrows; thence northerly along the west shoreline of the Narrows to its point of intersection with the west shoreline of West Passage; thence northerly along the west shoreline of West Passage to its point of intersection with the Kitsap County-Pierce County line; thence westerly along the Kitsap County-Pierce County line to the intersection of the Pierce County-Mason County-Kitsap County line to the intersection of the Pierce County-Mason County-Kitsap County line, the point of beginning.

Also all areas within the boundaries of Pierce County occupied by United States Government installations.

The following authority was obtained by transfer of Certificate No. G-112, standing in the name of David James Murrey, d/b/a Points Garbage Service.

GARBAGE AND REFUSE COLLECTION SERVICE In that portion of Pierce County described as follows: Starting at the intersection of the east corporate limits of Tacoma as they exist on April 1, 1974, and the centerline of 72nd St. East; thence east on the centerline of 72nd St. East to Waller Road; thence on the centerline of Waller Road South to 96th St. East; thence east on E. 96th St. to its intersection with the west corporate limits of Puyallup to a line projected from south to north located 1/2 mile west of SSH-5B; thence north on said projected line to the south corporate limits of Milton; thence following the limits of Milton in a clockwise direction to the point of intersection with the north line of Section 6, T. 20 N., R. 4 E.; thence west on the north line of said section projected to the east corporate limits of Tacoma; thence following said corporate limits southerly and westerly to 72nd St. East, the place of beginning.

Also in that portion of Pierce County described as follows: Starting at the point where the N.E. corporate limits of Tacoma intersects with the shoreline of Commencement Bay in Section 21, T. 21 N., R. 3 E.; thence following said shoreline in a clockwise direction to the point of intersection with the King-Pierce County line; thence southeasterly on said county line to the corporate limits of Tacoma (south line of Section 14, T. 21 N., R. 3 E.); thence following said corporate limits westerly in a counter-clockwise direction to the point of intersection with the shoreline of Commencement Bay in Section 21, T. 21 N., R. 3 E., the place of beginning.

(Continue)



WASHINGTON UTILITIES AND TRANSPORTATION COMMISSION

Continuation

GARBAGE COLLECTION SERVICE in Pierce County described as follows: Beginning at the point where Stewart Rd. in Pierce County projected west intersects SR-99 (PSH-1); thence north along the centerline of SR-99 to the intersection of the Pierce County line projected west; thence east along the King/Pierce County line to the N.E. corner of Section 3, T. 20 N., R. 5 E.; thence south along the east line of said line of said Section 3 extended to the N.E. corner of Section 8, T. 20 N., Section 3 to the S.E. corner of said Section 3; thence west along the south 1 R. 5 E.; thence south along the east line of said Section 8, to the S.E. corner of said Section 8; thence west along the south line of said Section 8 extended to SR-167 (PSH-5); thence north on SR-167 (PSH-5) to the intersection of Stewart Road extended east; thence west along Stewart Road extended to the intersection with SR-99 (PSH-1), the point of beginning.

REFUSE AND DEBRIS COLLECTION SERVICE In those portions of King and Pierce Counties described as follows: Starting at the S.E. corner of Sec. 20, T. 20 N., R. 6 E.; thence west on the south line of said section projected to the east limits of the City of Tacoma (as of Sept. 6, 1960); thence north on a line projected from this point to the shoreline of Puget Sound; thence following said shoreline easterly and northerly to the point of intersection with the north line of Sec. 6, T. 22 N., R. 4 E.; thence east on the north line of said section projected to the N.E. corner of Sec. 5, T. 22 N., R. 6 E.; thence south on the east line of said section projected to the S.E. corner of Sec. 20, T. 20 N., R. 6 E., the place of beginning: EXCLUDING the City of Tacoma as the point of origin and destination of the same shipment, and EXCLUDING the City of Puyallup as the point of origin and destination for the same shipment, and excluding the King County portion.

The following authority was obtained by transfer of Certificate No. G-28, standing in the name of Olympic Disposal, Inc.

GARBAGE COLLECTION SERVICE in that portion of Clallam and Jefferson Counties described as follows: Starting at the intersection of the west shoreline of the Hood Canal and the south line of Section 31, T. 25 N., R. 2 W., (the Jefferson-Mason County line); thence west on the south line of said Section 31, and the Jefferson-Mason County line to the Olympic National Park boundary (as of September 6, 1960) approximately the S.E. corner of Section 32, T. 25 N., R. 4 W.; thence following the Olympic National Park boundary in a northerly and westerly direction to the north-south centerline of Section 17, T. 29 N., R. 5 W.; thence south on said centerline projected to the Clallam-Jefferson County line; thence west on said county line to the S.W. corner of Section 31, T. 28 N., R. 9 W.; thence north along the west line of said Section 31 extended to the S.E. corner of Section 36, T. 31 N., R. 10 W.; thence west along the south line of said Section 36, extended to the N.E. corner of Section 1, T. 30 N., R. 15 W.; thence south along the east line of said Section 1 extended to the S.E. corner of Section 36, T. 30 N., R. 15 W.; thence west along the south line of said Section 36, extended to the Pacific Ocean; thence north along the shoreline of the Pacific Ocean, around the point of Cape Flattery, easterly along the shoreline of the Strait of Juan De Fuca, along the shorelines of Sequim Bay, Port Discovery Bay, Port Townsend Bay and including Indian and Marrowstone Islands; thence southerly along the west shoreline of Hood Canal, around Oak Head,

(Continue)



WASHINGTON UTILITIES AND TRANSPORTATION COMMISSION

Continuation

along the shorelines of Dabob Bay and Quilcene Bay; thence southerly again along the shoreline of Hood Canal to the intersection of the west shoreline of Hood Canal and the south line of Section 31, T. 25 N., R. 2 W., (the Jefferson-Mason County line); the point of beginning.

GARBAGE AND REFUSE COLLECTION SERVICE in that portion of Jefferson and Grays Harbor Counties described as follows: Starting at the point where the Clallam-Jefferson County line intersects the shoreline of the Pacific Ocean; thence following said county line east to the point of intersection with the Olympic National Park boundary; thence following said boundary south to the intersection with the east boundary of R. 12 W., in T. 24 N.; thence south on said boundary line to the point of intersection with State Route 101; thence northwesterly along said highway 101 to the intersection with the Jefferson-Grays Harbor County line; thence following the said county line westerly to its intersection again with State Route 101; thence southerly, westerly, then northerly along said State Route 101 to the intersection once again with the Jefferson-Grays Harbor County line; thence west along said county line to the shoreline of the Pacific Ocean; thence northerly along said shoreline to the intersection of the Clallam-Jefferson County line; the point of beginning.

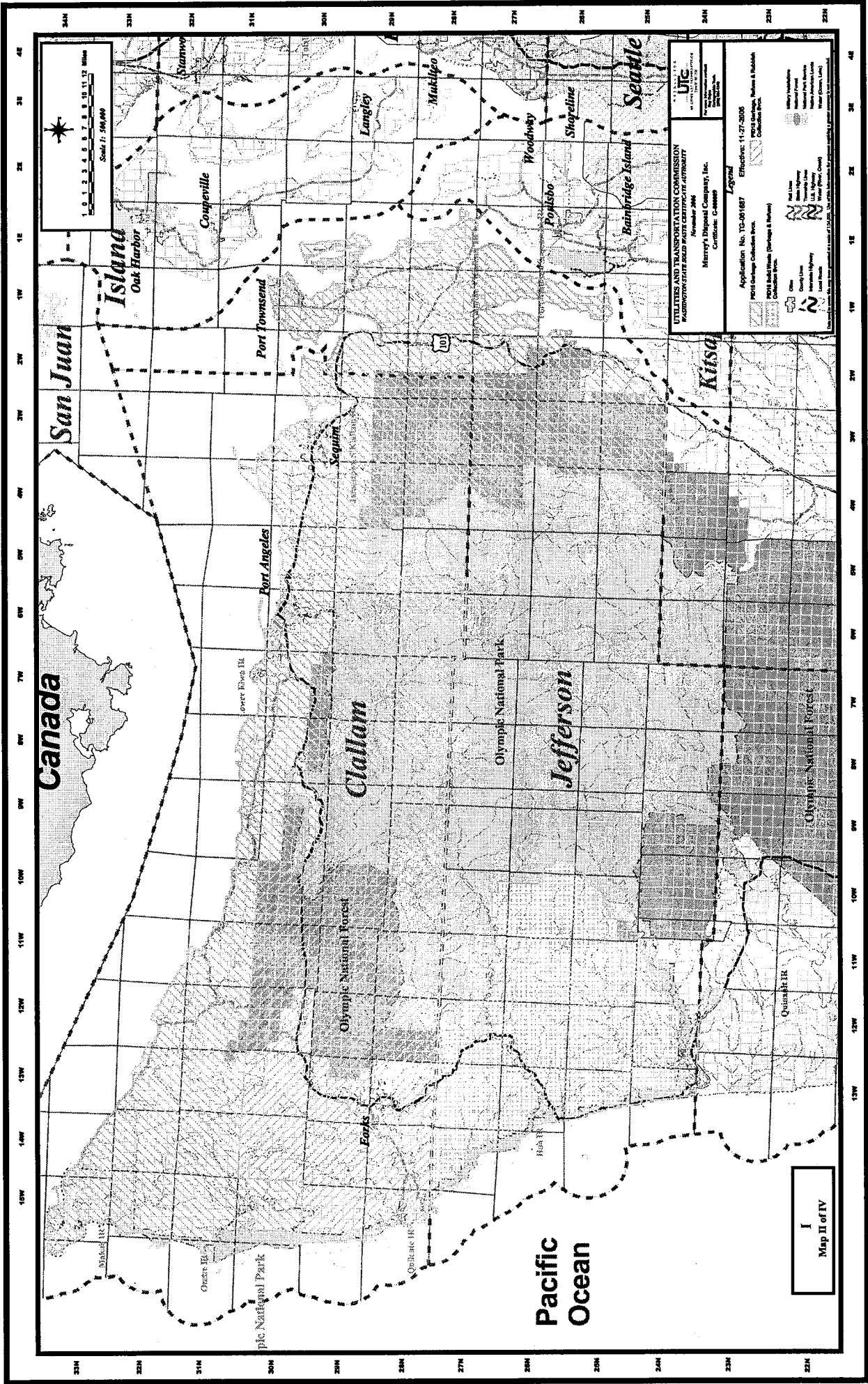
GARBAGE AND REFUSE COLLECTION SERVICE at the Makah Air Force Base, Neah Bay, under contract with THE U.S. GOVERNMENT and in the Olympic National Park, Port Angeles under contract with THE U.S. NATIONAL PARK SERVICE.

GARBAGE, REFUSE AND RUBBISH COLLECTION SERVICE in that portion of Clallam County described as follows: Beginning at the S.E. corner of Section 36, T. 28 N., R. 10 W., (Clallam-Jefferson County line); thence west along the south line of said Section 36 (and county line) extended to the shoreline of the Pacific Ocean; thence northerly along said shoreline to the intersection of the north line of Section 6, T. 29 N., R. 15 W.; thence east along said north line of Section 6 extended to the S.W. corner of Section 31, T. 30 N., R. 14 W.; thence north along the west line of said Section 31 extended to the N.W. corner of Section 6, T. 30 N., R. 14 W.; thence east along the north line of said Section 6 extended to the N.E. corner of Section 1, T. 30 N., R. 10 W.; thence south along the east line of said Section 1 extended to the S.E. corner of Section 36, T. 28 N., R. 10 W.; the point of beginning.

TG-030688

05-16-03



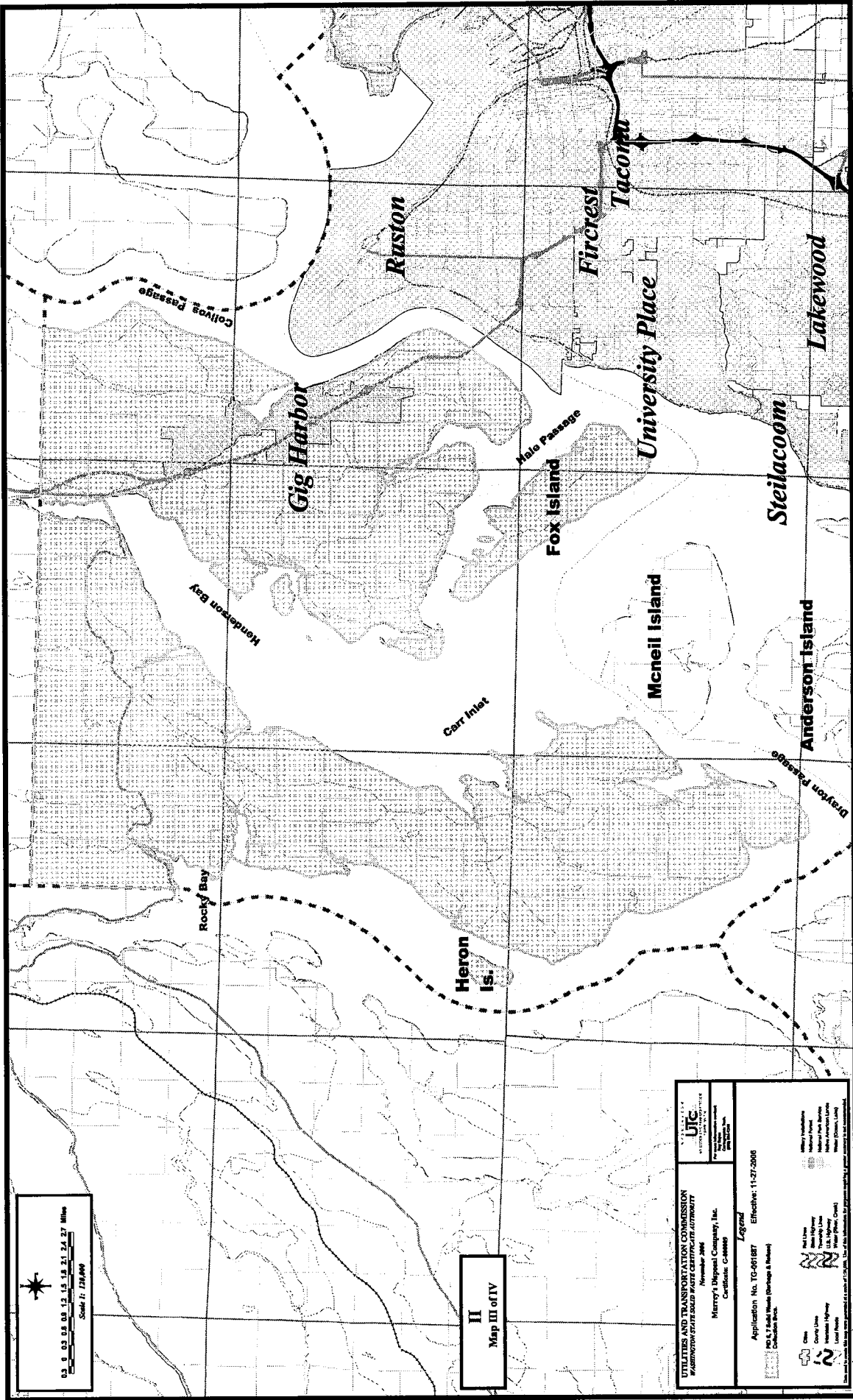


UJC
 UTILITIES AND TRANSPORTATION COMMISSION
 WASHINGTON STATE PUBLIC UTILITIES AUTHORITY
 November 2006
 Certificate: Complete

Application No. 10-061887
 Effective: 11-27-2006

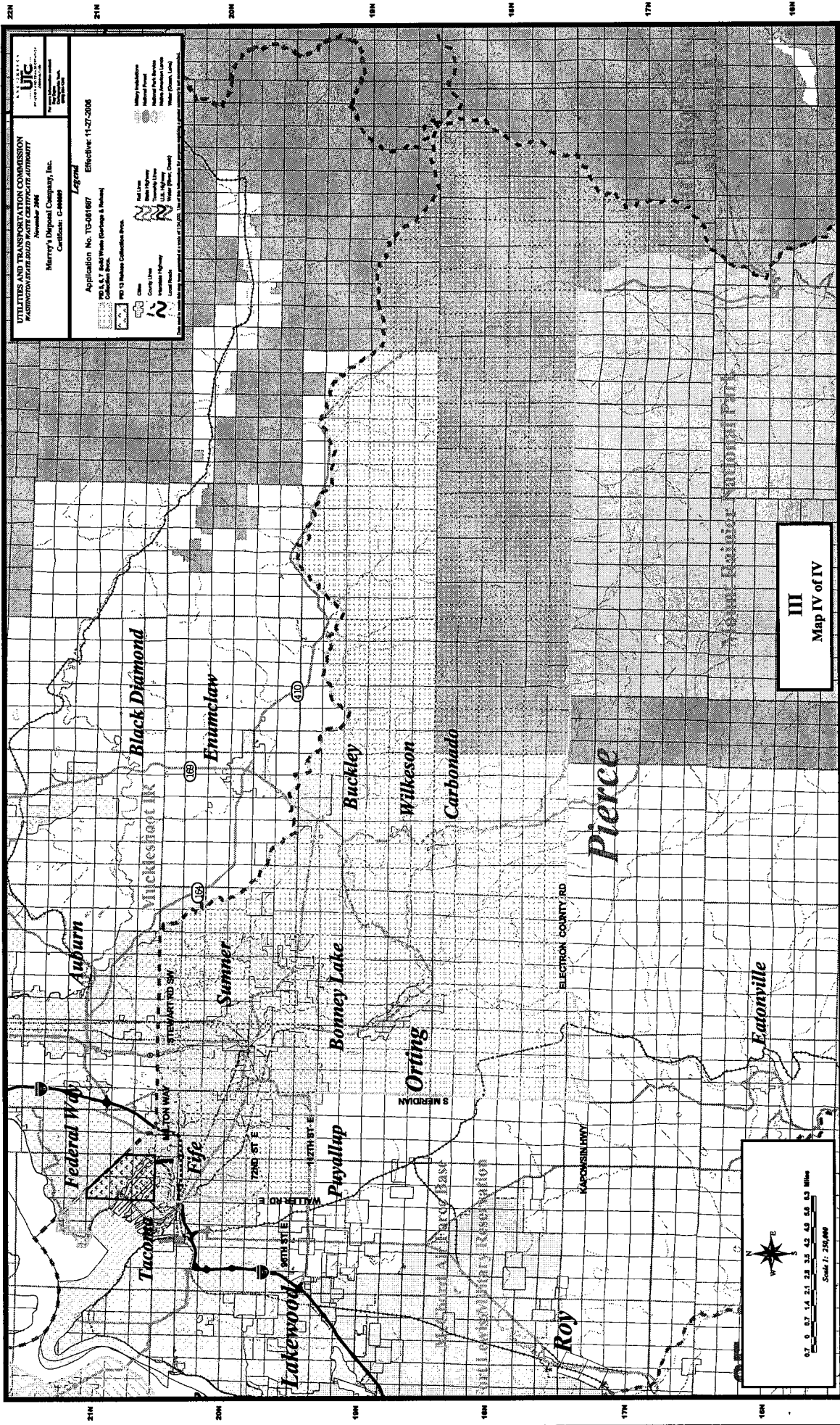
Legend
 PUGS Garbage Collection Box
 PUGS Solid Waste (Garbage & Refuse) Collection Box
 Ferry Vessel
 National Road
 Interstate Highway
 Local Road
 Rail Line
 State Highway
 U.S. Interstate
 Water (River, Lake)
 Water (Ocean, Lake)

I
 Map II of IV



II
Map III of IV

<p>UTILITIES AND TRANSPORTATION COMMISSION WASHINGTON STATE SOLID WASTE CERTIFICATE AUTHORITY</p> <p>November 2006</p> <p>Merry's Disposal Company, Inc. Certificate: C-04869</p>	<p>UIC UNIFORM INFORMATION CONTROLS</p> <p>NO. 1 Solid Waste (Garbage & Refuse)</p> <p>Effective: 11-27-2005</p>
<p>Legend</p> <p>Application No. TC-0187</p>	
<p>Obstacle</p> <p>Ground Line</p> <p>Light</p> <p>Land Point</p>	<p>Military Installation</p> <p>Red Light</p> <p>Navigation Light</p> <p>Obstruction Light</p> <p>Obstruction Light (Over)</p> <p>Obstruction Light (Under)</p>



UTILITIES AND TRANSPORTATION COMMISSION
 #ASSTON/STATE 2022 #ACE CARTRIDGE #080477

JTC
 JTC Engineering & Surveying, Inc.
 10000 1st Avenue, Suite 200
 Everett, WA 98201
 Phone: 425.336.7777
 Fax: 425.336.7778
 Website: www.jtc-engineering.com

Maproy's Digital Cartography, Inc.
 Cartographer: C. M. Smith

Legend

Application No. TC-081667 Effective: 11-27-2008

PG 5, 6, 7 Solid Waste (Storage & Retrieval) Collection Area

PG 13 Mobile Collection Area

PG 14 Mobile Collection Area

PG 15 Mobile Collection Area

PG 16 Mobile Collection Area

PG 17 Mobile Collection Area

PG 18 Mobile Collection Area

PG 19 Mobile Collection Area

PG 20 Mobile Collection Area

PG 21 Mobile Collection Area

PG 22 Mobile Collection Area

PG 23 Mobile Collection Area

PG 24 Mobile Collection Area

PG 25 Mobile Collection Area

PG 26 Mobile Collection Area

PG 27 Mobile Collection Area

PG 28 Mobile Collection Area

PG 29 Mobile Collection Area

PG 30 Mobile Collection Area

PG 31 Mobile Collection Area

PG 32 Mobile Collection Area

PG 33 Mobile Collection Area

PG 34 Mobile Collection Area

PG 35 Mobile Collection Area

PG 36 Mobile Collection Area

PG 37 Mobile Collection Area

PG 38 Mobile Collection Area

PG 39 Mobile Collection Area

PG 40 Mobile Collection Area

PG 41 Mobile Collection Area

PG 42 Mobile Collection Area

PG 43 Mobile Collection Area

PG 44 Mobile Collection Area

PG 45 Mobile Collection Area

PG 46 Mobile Collection Area

PG 47 Mobile Collection Area

PG 48 Mobile Collection Area

PG 49 Mobile Collection Area

PG 50 Mobile Collection Area

PG 51 Mobile Collection Area

PG 52 Mobile Collection Area

PG 53 Mobile Collection Area

PG 54 Mobile Collection Area

PG 55 Mobile Collection Area

PG 56 Mobile Collection Area

PG 57 Mobile Collection Area

PG 58 Mobile Collection Area

PG 59 Mobile Collection Area

PG 60 Mobile Collection Area

PG 61 Mobile Collection Area

PG 62 Mobile Collection Area

PG 63 Mobile Collection Area

PG 64 Mobile Collection Area

PG 65 Mobile Collection Area

PG 66 Mobile Collection Area

PG 67 Mobile Collection Area

PG 68 Mobile Collection Area

PG 69 Mobile Collection Area

PG 70 Mobile Collection Area

PG 71 Mobile Collection Area

PG 72 Mobile Collection Area

PG 73 Mobile Collection Area

PG 74 Mobile Collection Area

PG 75 Mobile Collection Area

PG 76 Mobile Collection Area

PG 77 Mobile Collection Area

PG 78 Mobile Collection Area

PG 79 Mobile Collection Area

PG 80 Mobile Collection Area

PG 81 Mobile Collection Area

PG 82 Mobile Collection Area

PG 83 Mobile Collection Area

PG 84 Mobile Collection Area

PG 85 Mobile Collection Area

PG 86 Mobile Collection Area

PG 87 Mobile Collection Area

PG 88 Mobile Collection Area

PG 89 Mobile Collection Area

PG 90 Mobile Collection Area

PG 91 Mobile Collection Area

PG 92 Mobile Collection Area

PG 93 Mobile Collection Area

PG 94 Mobile Collection Area

PG 95 Mobile Collection Area

PG 96 Mobile Collection Area

PG 97 Mobile Collection Area

PG 98 Mobile Collection Area

PG 99 Mobile Collection Area

PG 100 Mobile Collection Area

III
 Map IV of IV

0.7 0.6 0.5 0.4 0.3 0.2 0.1 0.0 0.1 0.2 0.3 0.4 0.5 0.6 0.7 Miles

Scale: 1" = 200,000'

N
 W E S