





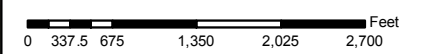
First Cross-Exhibit to David Agee's Prefiled Direct Testimony

YAKIMA COUNTY
GEOGRAPHIC INFORMATION SERVICES

Farm Access

-  Parcels
-  Current Route
-  Proposed New Route
-  All Roads

2013 Ortho-photo mosaic
taken 7/1 - 7/3



Copyright (C) 2014 Yakima County
This map was derived from several databases. The County cannot accept responsibility for any errors. Therefore, there are no warranties for this product.
Date: 11/12/2014

