





Second Cross-Exhibit to David Agee's Prefiled Direct Testimony

YAKIMA COUNTY
GEOGRAPHIC INFORMATION SERVICES

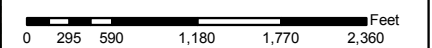
Farm Access

-  Parcels
-  Current Route
-  Proposed New Route
-  All Roads

2013 Ortho-photo mosaic
taken 7/1 - 7/3



1 inch = 1,200 feet



Copyright (C) 2014 Yakima County
This map was derived from several databases. The
County cannot accept responsibility for any errors.
Therefore, there are no warranties for this product.
Date: 11/12/2014

