

1<sup>st</sup> Revised Sheet 1  
Canceling  
Original Sheet 1

TITLE PAGE

Frontier Communications Northwest Inc. was formerly known as Verizon Northwest Inc. The Verizon Northwest Inc. Tariff WN U-7 has been replaced in its entirety by the Frontier Communications Northwest Inc. Tariff WN U-7.

Schedule of Exchange Maps Applicable to Telephone Service Provided in the Territory Served by the Company Within the State of Washington as follows:

Acme	Fairfield	Naches
Alger	Farmington	Newport
Anacortes	Ferndale	Nile
Arlington		
	Garfield	Oak Harbor
	George	Oakesdale
Benton City	Granite Falls	Palouse
Big Lake	Grayland	Priest River
Blaine		Pullman
Bothell	Halls Lake	
Brewster		Quincy
Bridgeport	Kennewick	
Burlington	Kirkland	Republic
		Richland
Camas-Washougal	LaConner	Richmond Beach
Cashmere	Latah	Rockford
Chelan	Laurel	Rosalia
Concrete	Leavenworth	
Conway	Loomis	Sedro Wooley
Coupeville	Lyman-Hamilton	Silver Lake
Curlew	Lynden	Skykomish
Custer		Snohomish
	Mansfield	Soap Lake
Darrington	Maple Falls	Stanwood
Deming	Marblemount	Stevens Pass
	Marysville	Sultan
Edison	Molson-Chesaw	Sumas
Entiat	Monroe	
Everett	Moscow, Idaho (Washington portion)	Tekoa
Everson	Mount Vernon	Tonasket
		Waterville
		Wenatchee
		Westport
		Woodland

---

By authorization of Order of the Washington Utilities and Transportation Commission, Docket No. UT-090842.

Advice No. 3310

Issued: December 16, 2010  
Issued by Frontier Communications Northwest Inc.  
By Kenneth Mason, Vice President of Government and Regulatory Affairs

Effective: December 23, 2010

WN U-7  
FRONTIER COMMUNICATIONS NORTHWEST INC.  
P.O. Box 340  
Elk Grove, CA 95759

1st Revised Sheet 2  
Canceling  
Original Sheet 2

INDEX PAGE

SCHEDULE INDEX	<u>Sheet No.</u>
Title Page	1
Index Page	2
Map Index	3 - 6
Maps	7 - 86

---

Advice No. 3310

Issued: December 16, 2010  
Issued by Frontier Communications Northwest Inc.  
By Kenneth Mason, Vice President of Government and Regulatory Affairs

Effective: December 23, 2010

1st Revised Sheet 3  
Canceling  
Original Sheet 3

MAPS

Exchange area maps depict the boundaries of the area, which the Company serves. Due to their size, a separate binder is provided for the following maps which are an integral part of this tariff:

<u>Exchange</u>	<u>Sheet No.</u>	<u>Revision</u>	<u>Effective Date</u>
Acme	7	1st Revised	December 23, 2010
Alger	8	1st Revised	December 23, 2010
Anacortes & Anacortes B.R.A.	9, 10	1st Revised	December 23, 2010
Arlington	11	1st Revised	December 23, 2010
Benton City	12	1st Revised	December 23, 2010
Big Lake	13	1st Revised	December 23, 2010
Blaine	14	1st Revised	December 23, 2010
Bothell <sup>1</sup>	15	1st Revised	December 23, 2010
Brewster	16	1st Revised	December 23, 2010
Bridgeport	17	1st Revised	December 23, 2010
Burlington <sup>1</sup>	18	1st Revised	December 23, 2010
Camas-Washougal	19	1st Revised	December 23, 2010
Cashmere	20	1st Revised	December 23, 2010
Chelan <sup>1</sup>	21	1st Revised	December 23, 2010
Concrete	22	1st Revised	December 23, 2010
Conway	23	1st Revised	December 23, 2010
Coupeville	24	1st Revised	December 23, 2010
Curlew	25	1st Revised	December 23, 2010
Custer	26	1st Revised	December 23, 2010

Base Rate Areas and Supplemental Base Rate Areas are shown on the exchange maps, unless a separate map is listed above.

<sup>1</sup> Base Rate Area includes entire exchange.

1st Revised Sheet 4  
Canceling  
Original Sheet 4

MAPS  
(Continued)

<u>Exchange</u>	<u>Sheet No.</u>	<u>Revision</u>	<u>Effective Date</u>
Darrington	27	1st Revised	December 23, 2010
Deming	28	1st Revised	December 23, 2010
Edison	29	1st Revised	December 23, 2010
Entiat	30	1st Revised	December 23, 2010
Everett	31	1st Revised	December 23, 2010
Everson	32	1st Revised	December 23, 2010
Fairfield	33	1st Revised	December 23, 2010
Farmington	34	1st Revised	December 23, 2010
Ferndale	35	1st Revised	December 23, 2010
Garfield	36	1st Revised	December 23, 2010
George	37	1st Revised	December 23, 2010
Granite Falls	38	1st Revised	December 23, 2010
Grayland	39	1st Revised	December 23, 2010
Halls Lake <sup>1</sup>	40	1st Revised	December 23, 2010
Kennewick	41	1st Revised	December 23, 2010
Kirkland <sup>1</sup>	42	1st Revised	December 23, 2010

Base Rate Areas and Supplemental Base Rate Areas are shown on the exchange maps, unless a separate map is listed above.

<sup>1</sup> Base Rate Area includes entire exchange.



1st Revised Sheet 5  
Canceling  
Original Sheet 5

MAPS  
(Continued)

<u>Exchange</u>	<u>Sheet No.</u>	<u>Revision</u>	<u>Effective Date</u>
LaConner	43	1st Revised	December 23, 2010
Latah	44	1st Revised	December 23, 2010
Laurel	45	1st Revised	December 23, 2010
Leavenworth	46	1st Revised	December 23, 2010
Loomis	47	1st Revised	December 23, 2010
Lyman-Hamilton	48	1st Revised	December 23, 2010
Lynden	49	1st Revised	December 23, 2010
Mansfield	50	1st Revised	December 23, 2010
Maple Falls	51	1st Revised	December 23, 2010
Marblemount	52	1st Revised	December 23, 2010
Marysville	53	1st Revised	December 23, 2010
Molson-Chesaw	54	1st Revised	December 23, 2010
Monroe	55	1st Revised	December 23, 2010
Moscow (Idaho)	56	1st Revised	December 23, 2010
Mount Vernon <sup>1</sup>	57	1st Revised	December 23, 2010
Naches	58	1st Revised	December 23, 2010
Newport	59	1st Revised	December 23, 2010
Nile	60	1st Revised	December 23, 2010
Oak Harbor	61	1st Revised	December 23, 2010
Oakesdale	62	1st Revised	December 23, 2010
Palouse	63	1st Revised	December 23, 2010
Priest River	64	1st Revised	December 23, 2010
Pullman	65	1st Revised	December 23, 2010
Quincy	66	1st Revised	December 23, 2010

Base Rate Areas and Supplementary Base Rate Areas are shown on the exchange maps, unless a separate map is listed above.

<sup>1</sup> Base Rate Area includes entire exchange.

---

Advice No. 3310

Issued: December 16, 2010  
Issued by Frontier Communications Northwest Inc.  
By Kenneth Mason, Vice President of Government and Regulatory Affairs

Effective: December 23, 2010

1st Revised Sheet 6  
Canceling  
Original Sheet 6

MAPS  
(Continued)

<u>Exchange</u>	<u>Sheet No.</u>	<u>Revision</u>	<u>Effective Date</u>
Republic	67	1st Revised	December 23, 2010
Richland	68	1st Revised	December 23, 2010
Richmond Beach <sup>1</sup>	69	1st Revised	December 23, 2010
Rockford	70	1st Revised	December 23, 2010
Rosalia <sup>2</sup>	71	1st Revised	December 23, 2010
Sedro Woolley <sup>1</sup>	72	1st Revised	December 23, 2010
Silver Lake <sup>1</sup>	73	1st Revised	December 23, 2010
Skykomish	74	1st Revised	December 23, 2010
Snohomish	75	1st Revised	December 23, 2010
Soap Lake	76	1st Revised	December 23, 2010
Stanwood	77	1st Revised	December 23, 2010
Stevens Pass	78	1st Revised	December 23, 2010
Sultan	79	1st Revised	December 23, 2010
Sumas	80	1st Revised	December 23, 2010
Tekoa	81	1st Revised	December 23, 2010
Tonasket	82	1st Revised	December 23, 2010
Waterville	83	1st Revised	December 23, 2010
Wenatchee	84	1st Revised	December 23, 2010
Westport	85	1st Revised	December 23, 2010
Woodland	86	1st Revised	December 23, 2010

Base Rate Areas and Supplementary Base Rate Areas are shown on the exchange maps, unless a separate map is listed above.

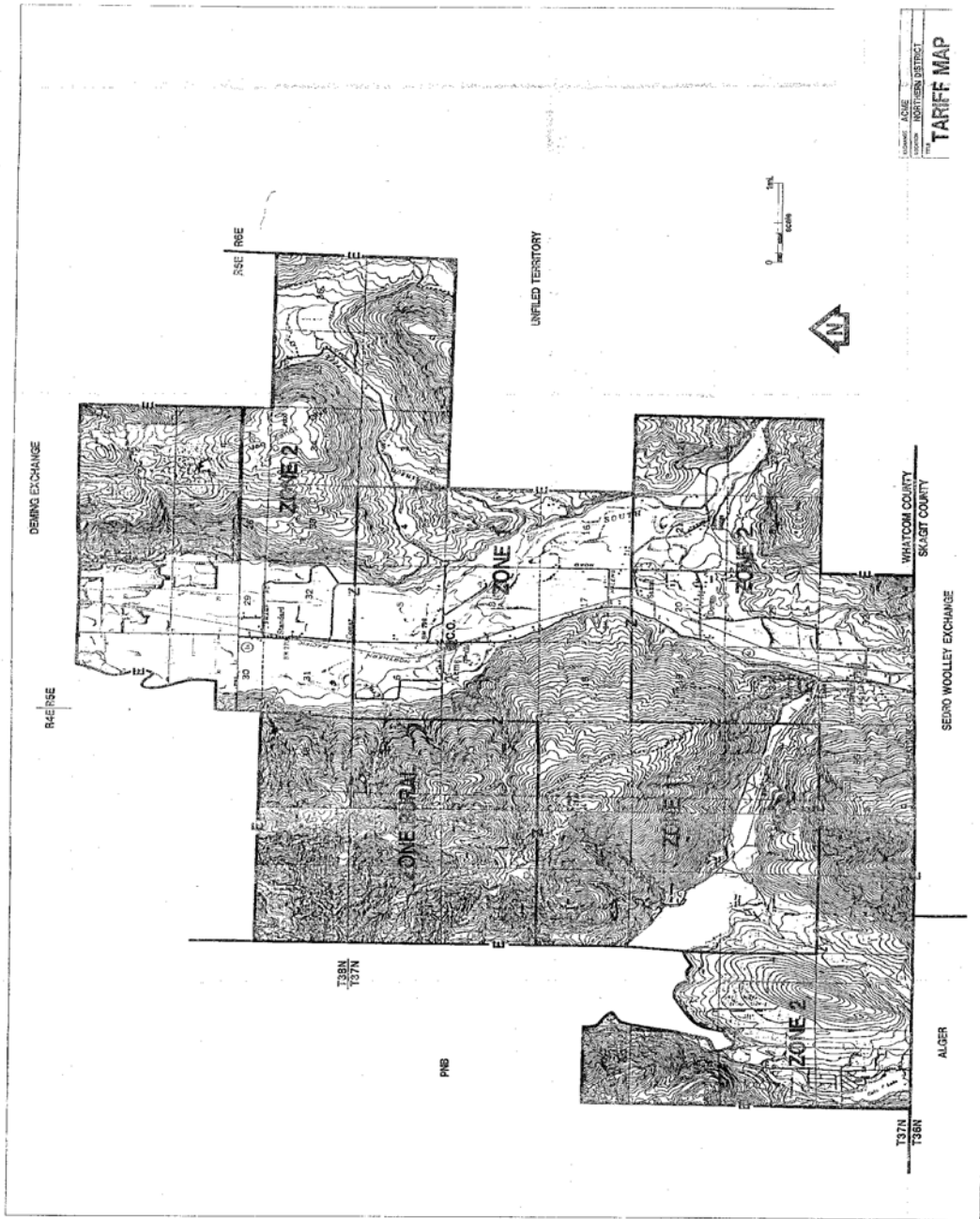
<sup>1</sup> Base Rate Area includes entire exchange.

<sup>2</sup> Customers receiving Oakesdale (285) local service prior to June 3, 1993, shall continue to receive service at Oakesdale's local rate.

1st Revised Sheet 7  
Canceling  
Original Sheet 7

MAPS  
(Continued)

ACME EXCHANGE AREA MAP



Advice No. 3310

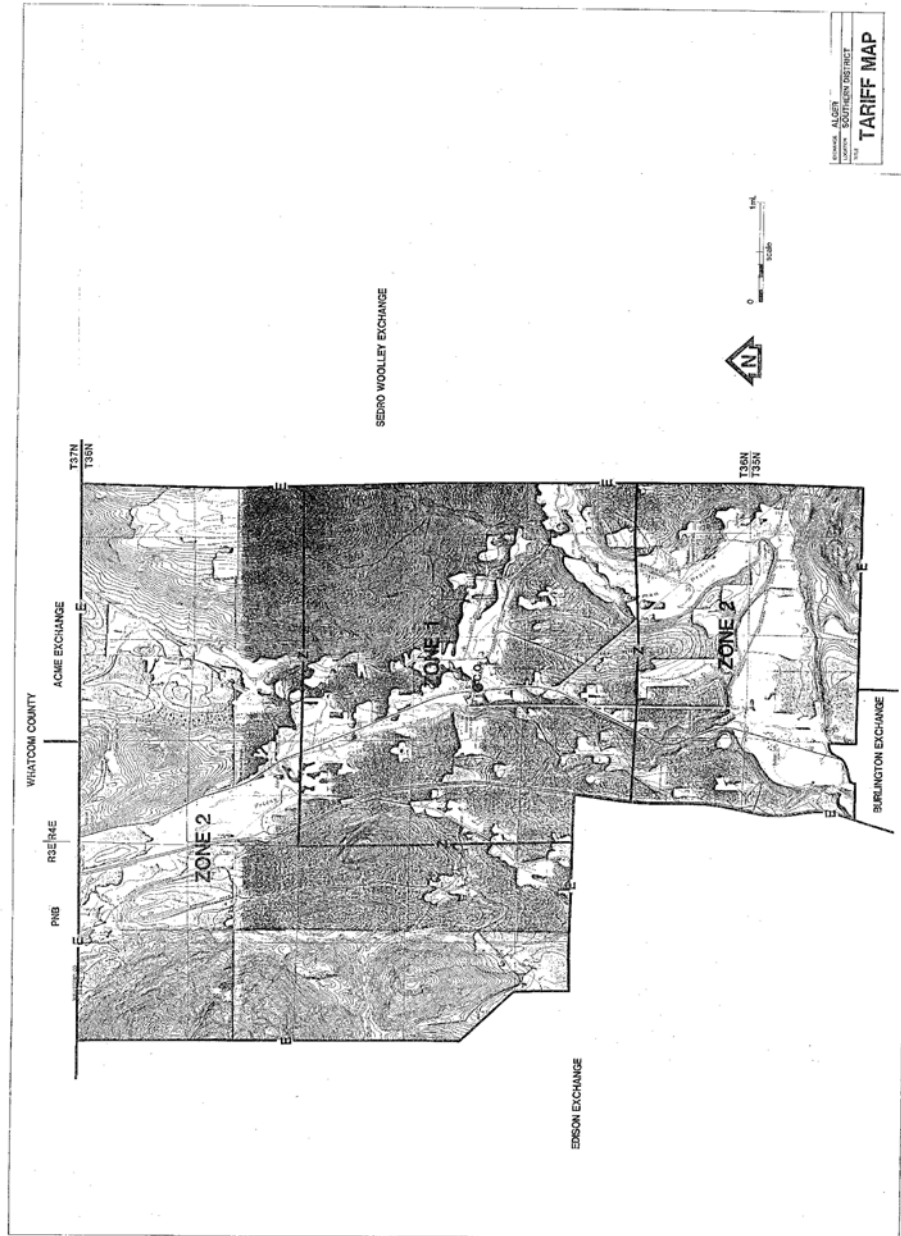
Issued: December 16, 2010  
Issued by Frontier Communications Northwest Inc.  
By Kenneth Mason, Vice President of Government and Regulatory Affairs

Effective: December 23, 2010

1st Revised Sheet 8  
Canceling  
Original Sheet 8

MAPS  
(Continued)

ALGER EXCHANGE AREA MAP



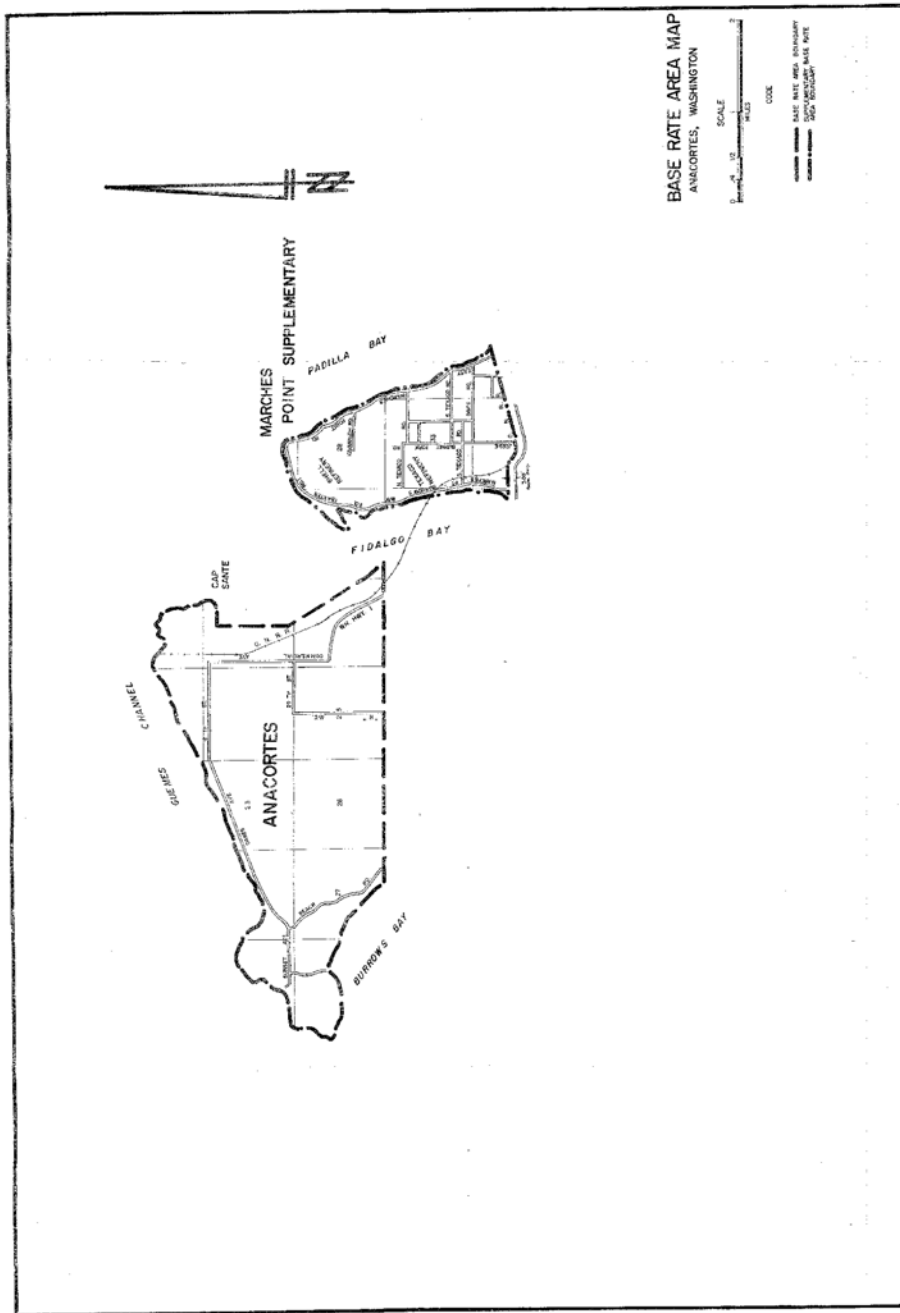
Advice No. 3310

Issued: December 16, 2010  
Issued by Frontier Communications Northwest Inc.  
By Kenneth Mason, Vice President of Government and Regulatory Affairs

Effective: December 23, 2010

MAPS  
(Continued)

ANACORTES BASE RATE AREA MAP



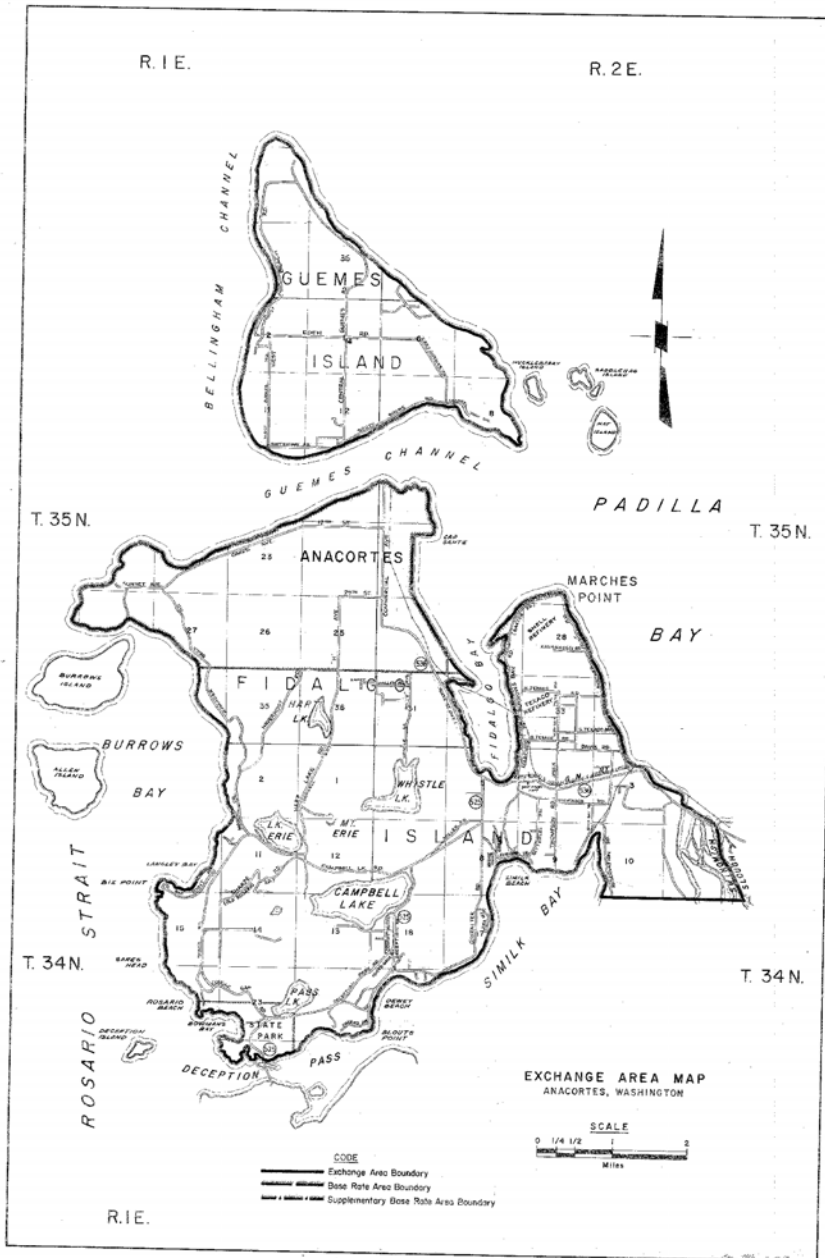
Advice No. 3310

Issued: December 16, 2010  
Issued by Frontier Communications Northwest Inc.  
By Kenneth Mason, Vice President of Government and Regulatory Affairs

Effective: December 23, 2010

MAPS  
(Continued)

ANACORTES EXCHANGE AREA MAP



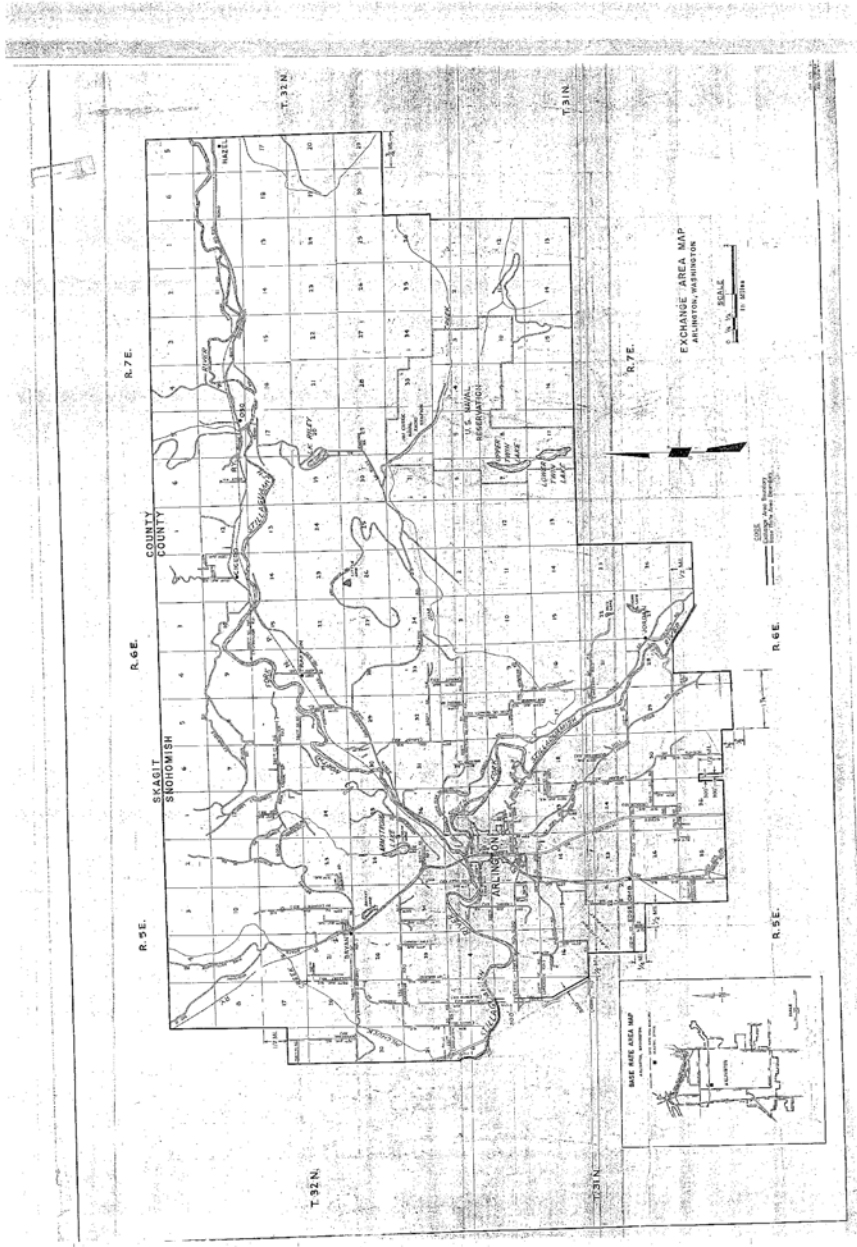
Advice No. 3310

Issued: December 16, 2010  
Issued by Frontier Communications Northwest Inc.  
By Kenneth Mason, Vice President of Government and Regulatory Affairs

Effective: December 23, 2010

MAPS  
(Continued)

ARLINGTON EXCHANGE AREA MAP



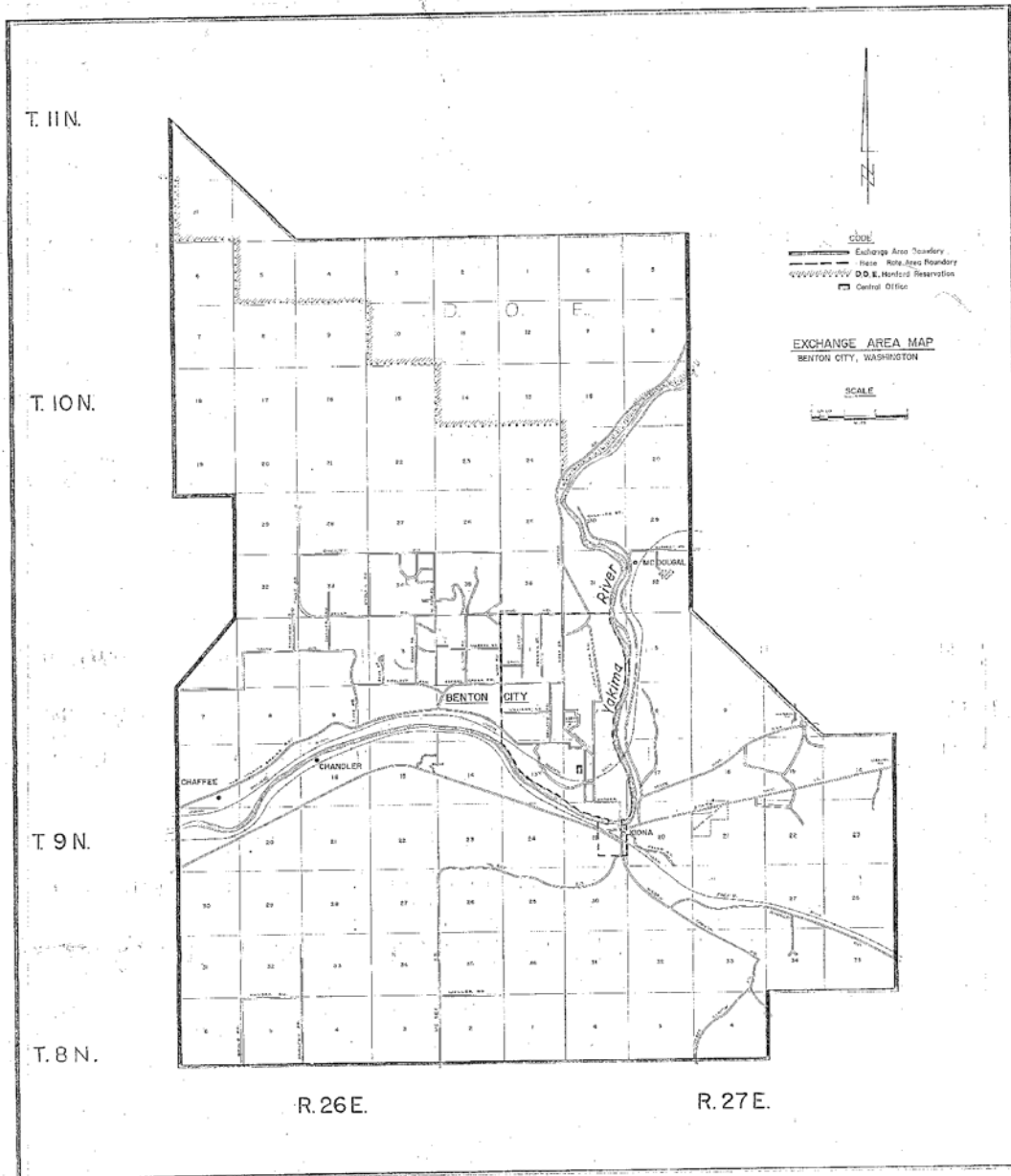
Advice No. 3310

Issued: December 16, 2010  
Issued by Frontier Communications Northwest Inc.  
By Kenneth Mason, Vice President of Government and Regulatory Affairs

Effective: December 23, 2010

MAPS  
(Continued)

BENTON CITY EXCHANGE AREA MAP



Advice No. 3310

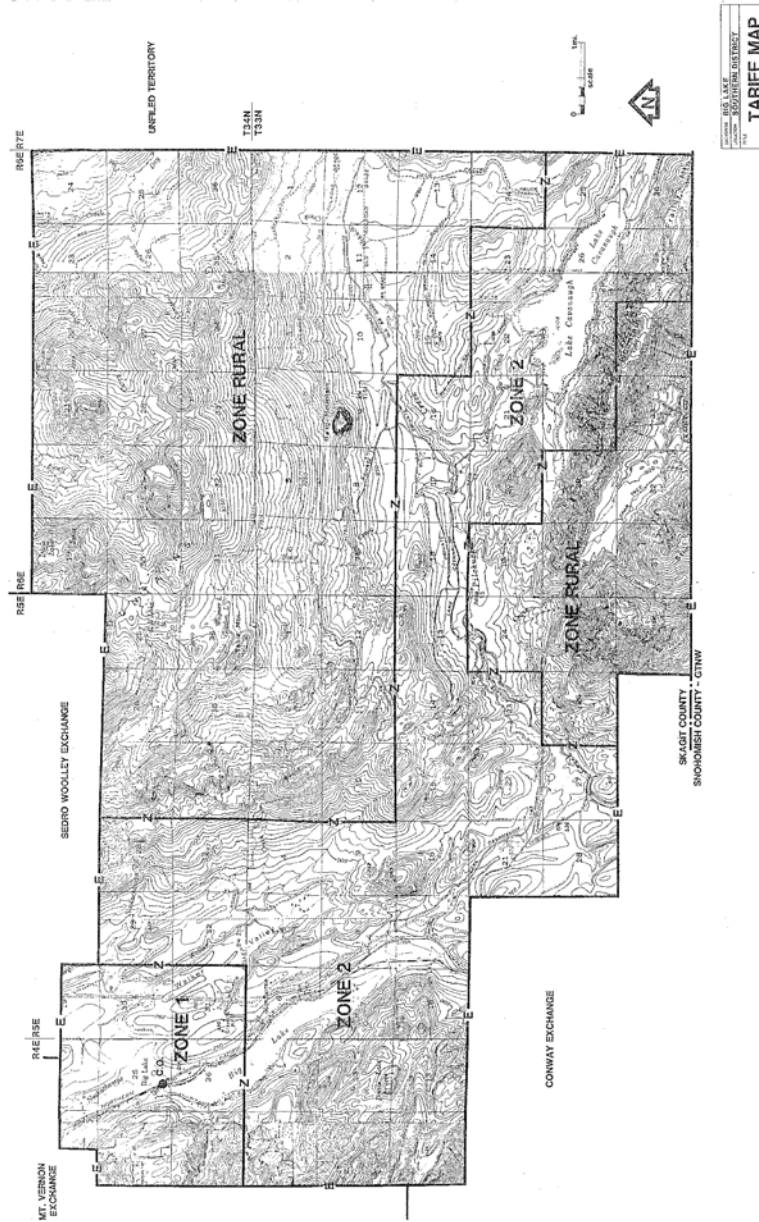
Issued: December 16, 2010  
Issued by Frontier Communications Northwest Inc.  
By Kenneth Mason, Vice President of Government and Regulatory Affairs

Effective: December 23, 2010



MAPS  
(Continued)

BIG LAKE EXCHANGE AREA MAP



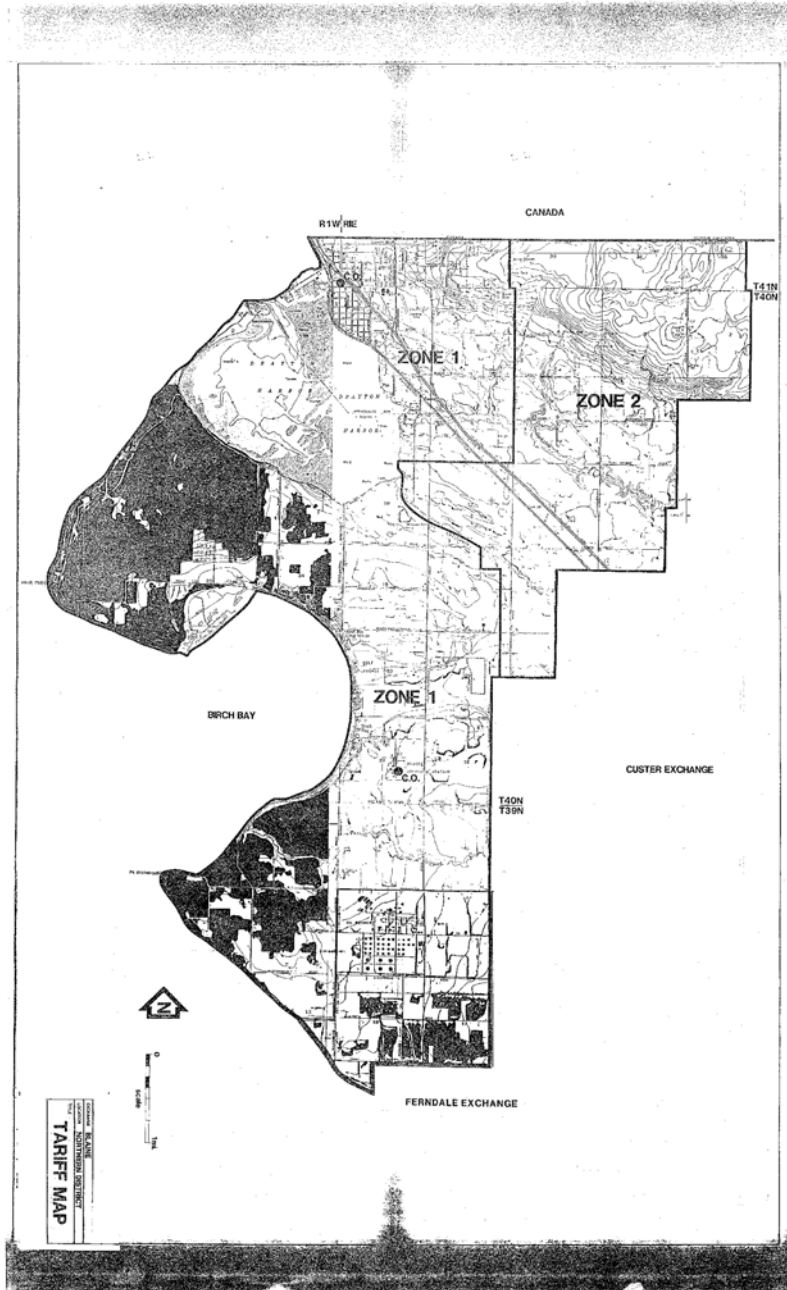
Advice No. 3310

Issued: December 16, 2010  
Issued by Frontier Communications Northwest Inc.  
By Kenneth Mason, Vice President of Government and Regulatory Affairs

Effective: December 23, 2010

MAPS  
(Continued)

BLAINE EXCHANGE AREA MAP




Advice No. 3310

Issued: December 16, 2010  
Issued by Frontier Communications Northwest Inc.  
By Kenneth Mason, Vice President of Government and Regulatory Affairs

Effective: December 23, 2010

MAPS  
(Continued)

BOTHELL EXCHANGE AREA AND BASE RATE AREA MAP



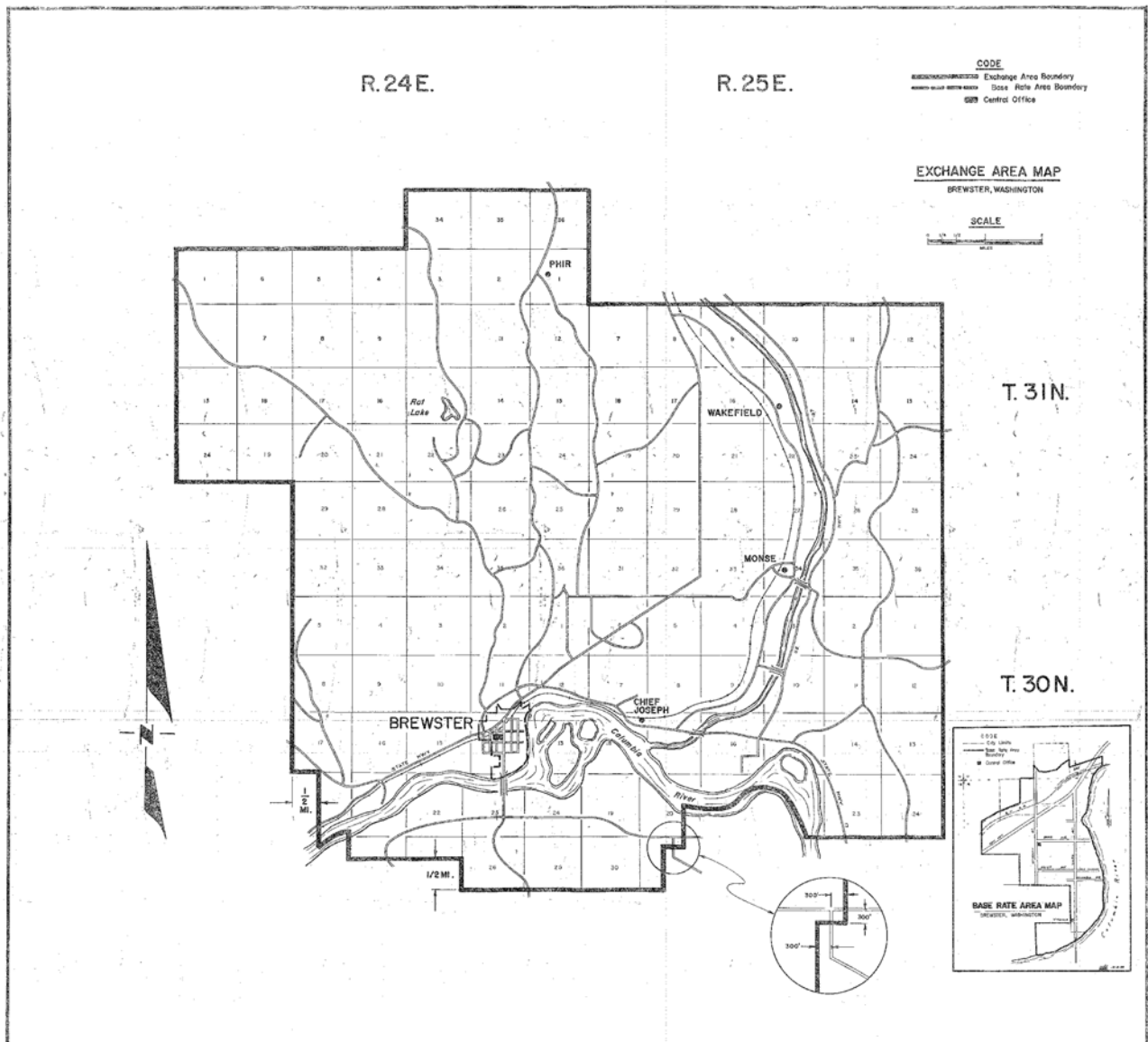
Advice No. 3310

Issued: December 16, 2010  
Issued by Frontier Communications Northwest Inc.  
By Kenneth Mason, Vice President of Government and Regulatory Affairs

Effective: December 23, 2010

MAPS  
(Continued)

BREWSTER EXCHANGE AREA MAP



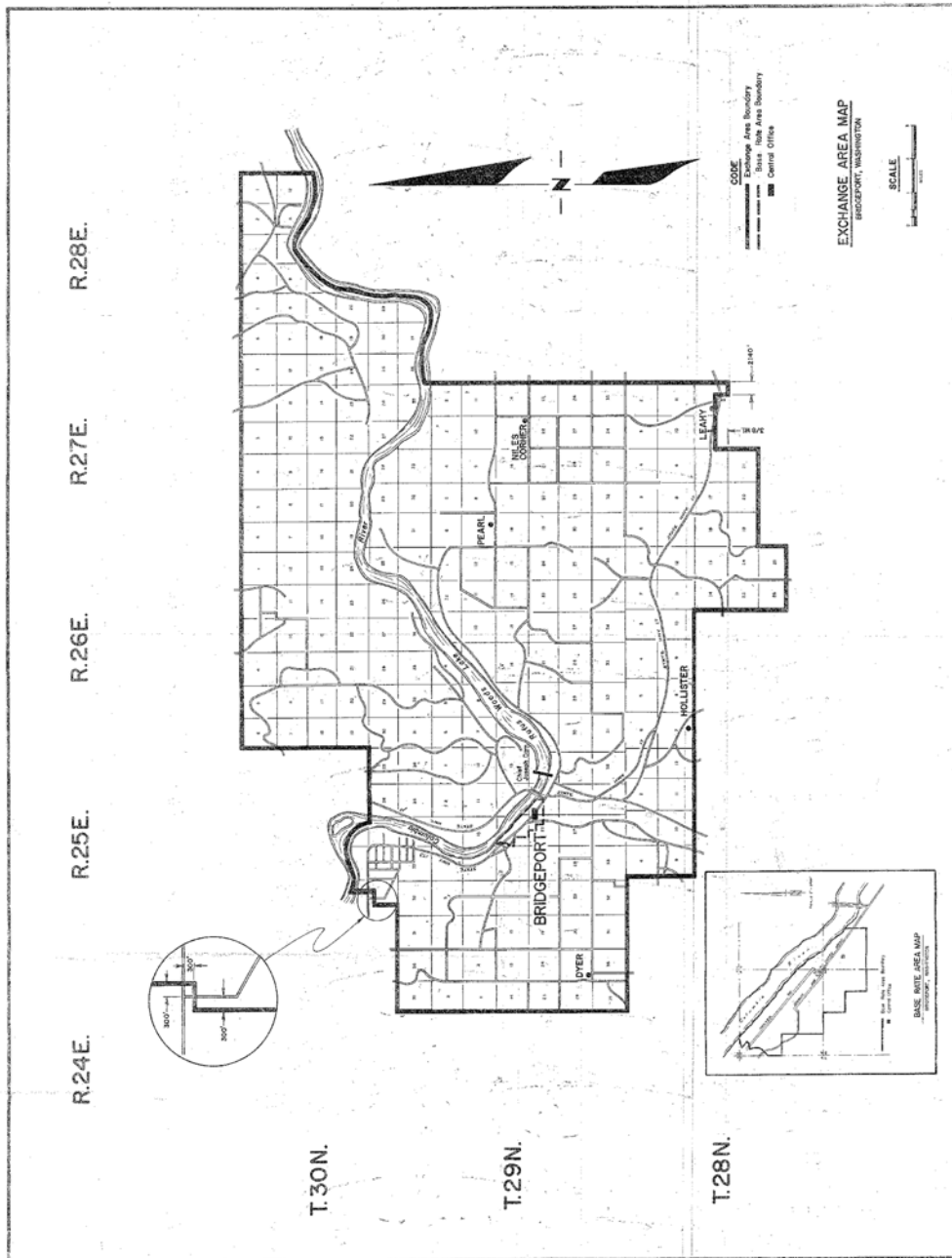
Advice No. 3310

Issued: December 16, 2010  
Issued by Frontier Communications Northwest Inc.  
By Kenneth Mason, Vice President of Government and Regulatory Affairs

Effective: December 23, 2010

MAPS  
(Continued)

BRIDGEPORT EXCHANGE AREA MAP



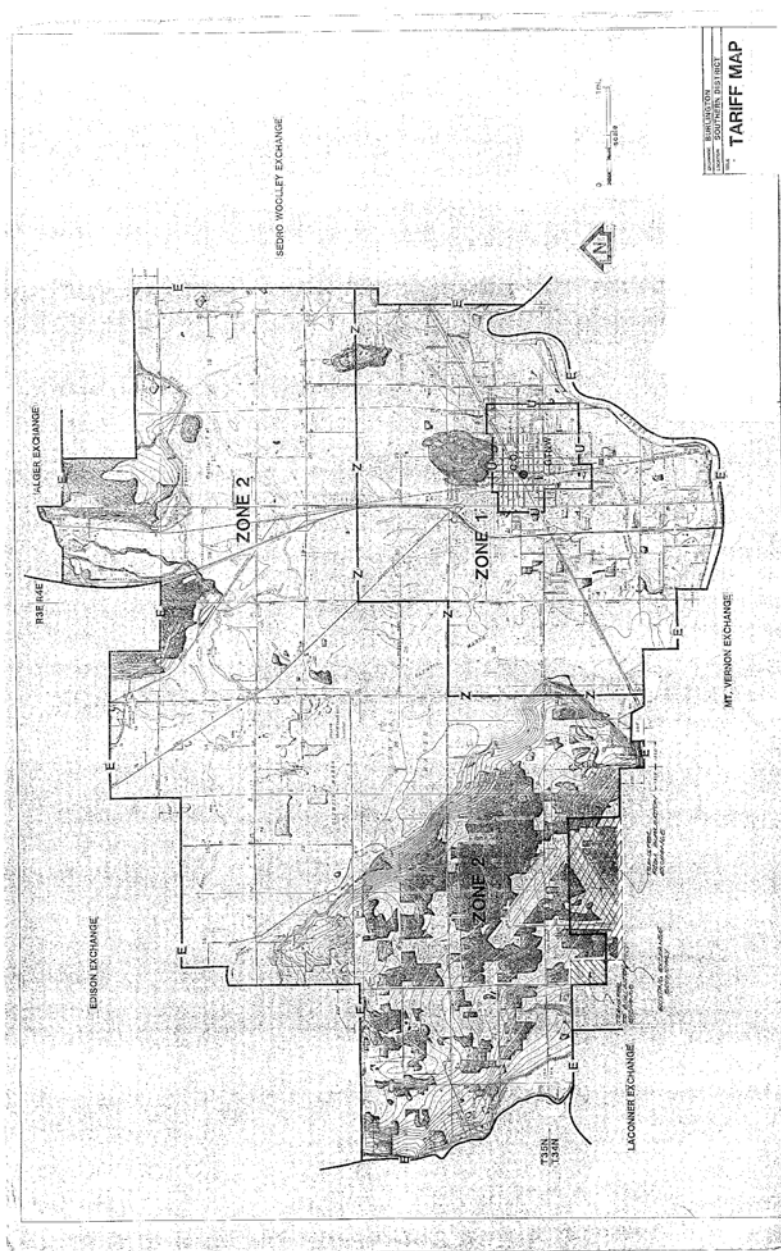
Advice No. 3310

Issued: December 16, 2010  
Issued by Frontier Communications Northwest Inc.  
By Kenneth Mason, Vice President of Government and Regulatory Affairs

Effective: December 23, 2010

MAPS  
(Continued)

BURLINGTON EXCHANGE AREA MAP



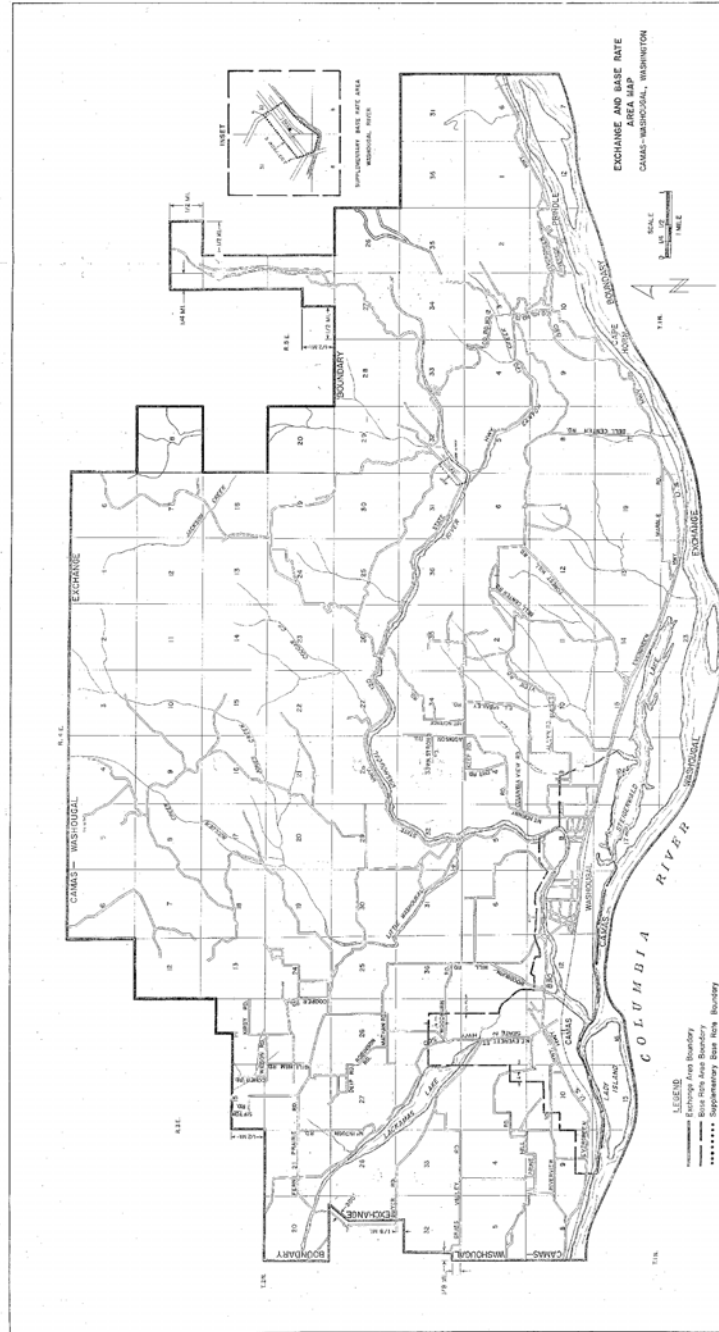
Advice No. 3310

Issued: December 16, 2010  
Issued by Frontier Communications Northwest Inc.  
By Kenneth Mason, Vice President of Government and Regulatory Affairs

Effective: December 23, 2010

MAPS  
(Continued)

CAMAS-WASHOUGAL EXCHANGE AREA AND BASE RATE AREA MAP



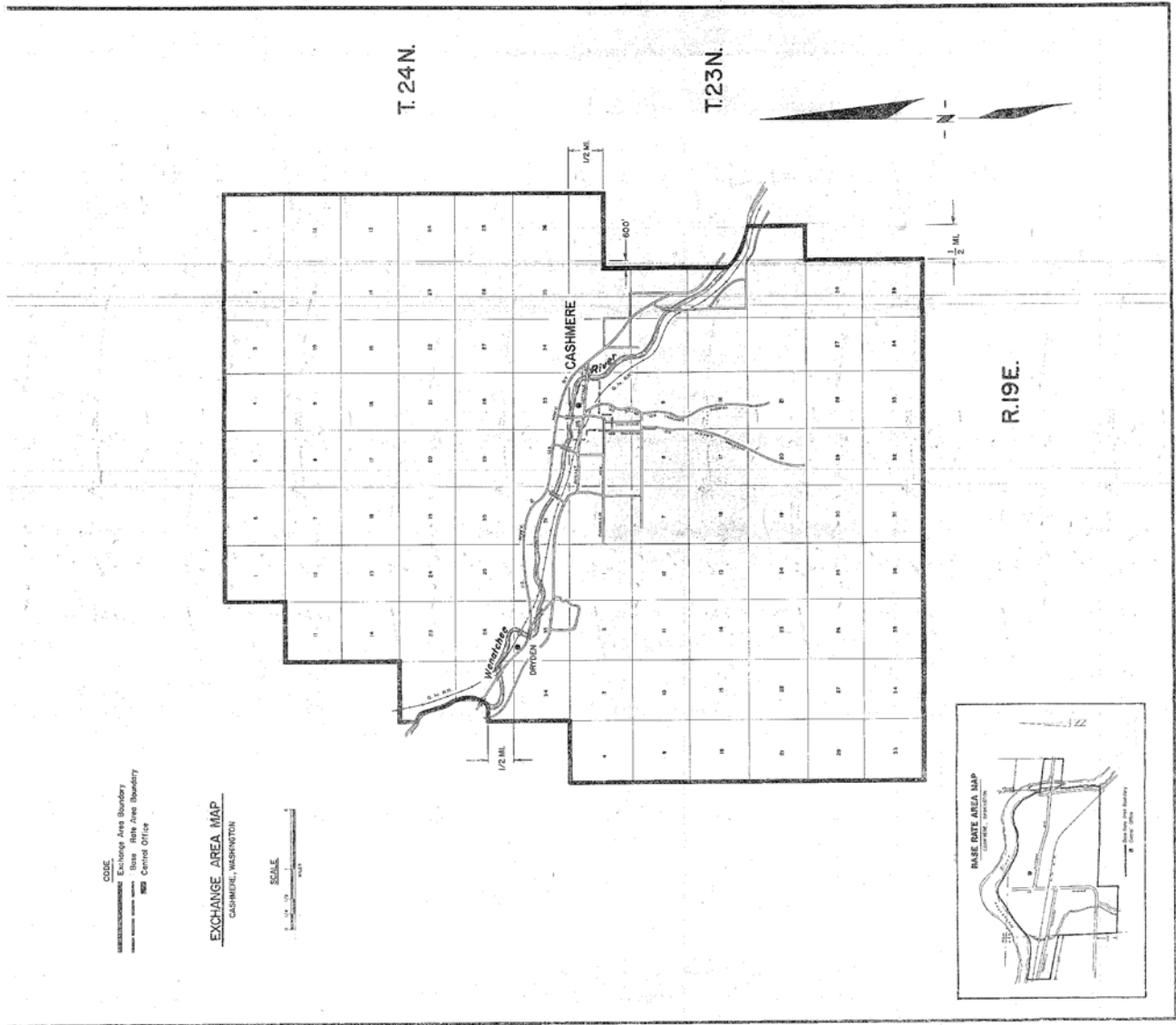
Advice No. 3310

Issued: December 16, 2010  
Issued by Frontier Communications Northwest Inc.  
By Kenneth Mason, Vice President of Government and Regulatory Affairs

Effective: December 23, 2010

MAPS  
(Continued)

CASHMERE EXCHANGE AREA MAP



Advice No. 3310

Issued: December 16, 2010  
Issued by Frontier Communications Northwest Inc.  
By Kenneth Mason, Vice President of Government and Regulatory Affairs

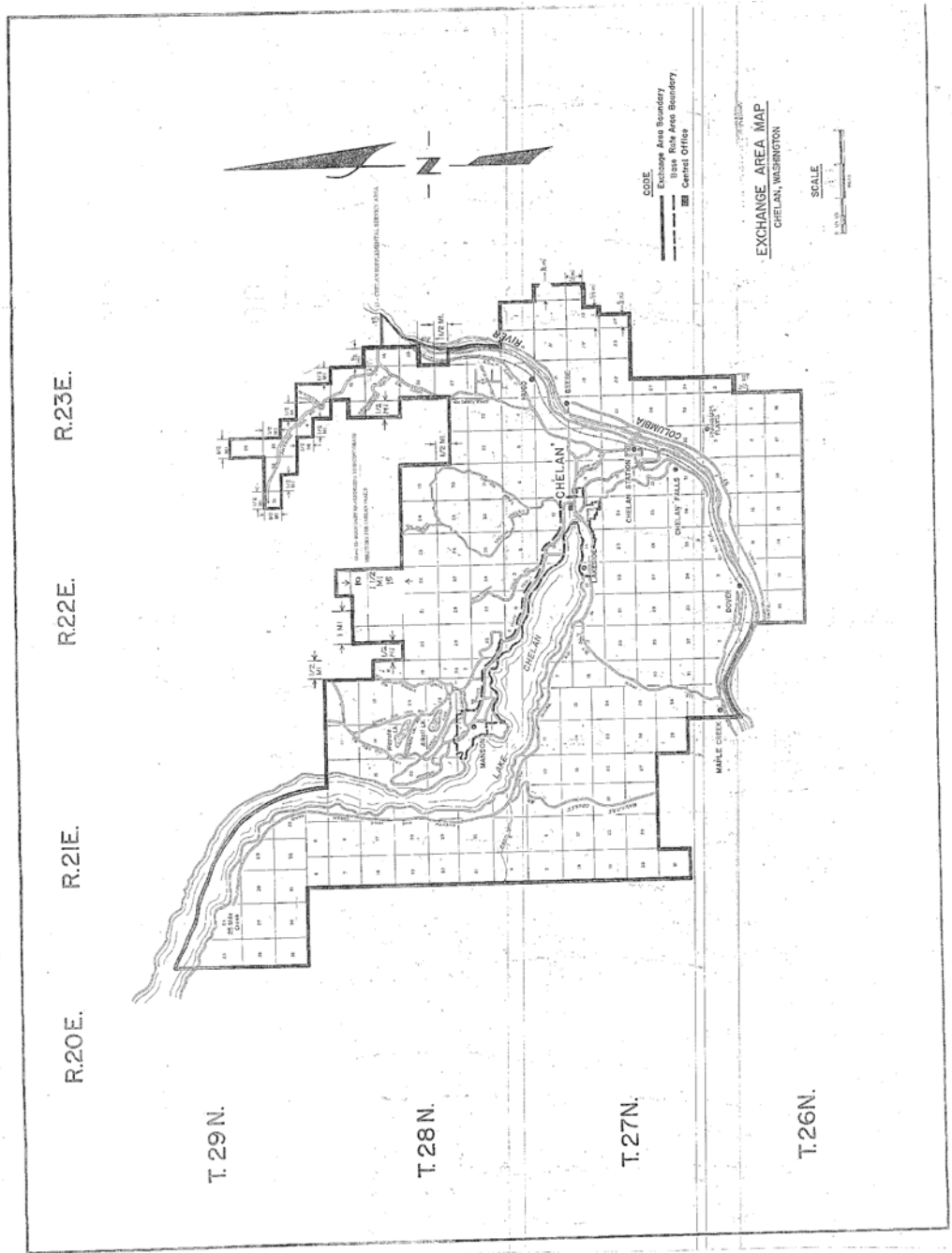
Effective: December 23, 2010



1st Revised Sheet 21  
Canceling  
Original Sheet 21

MAPS  
(Continued)

CHELAN EXCHANGE AREA MAP



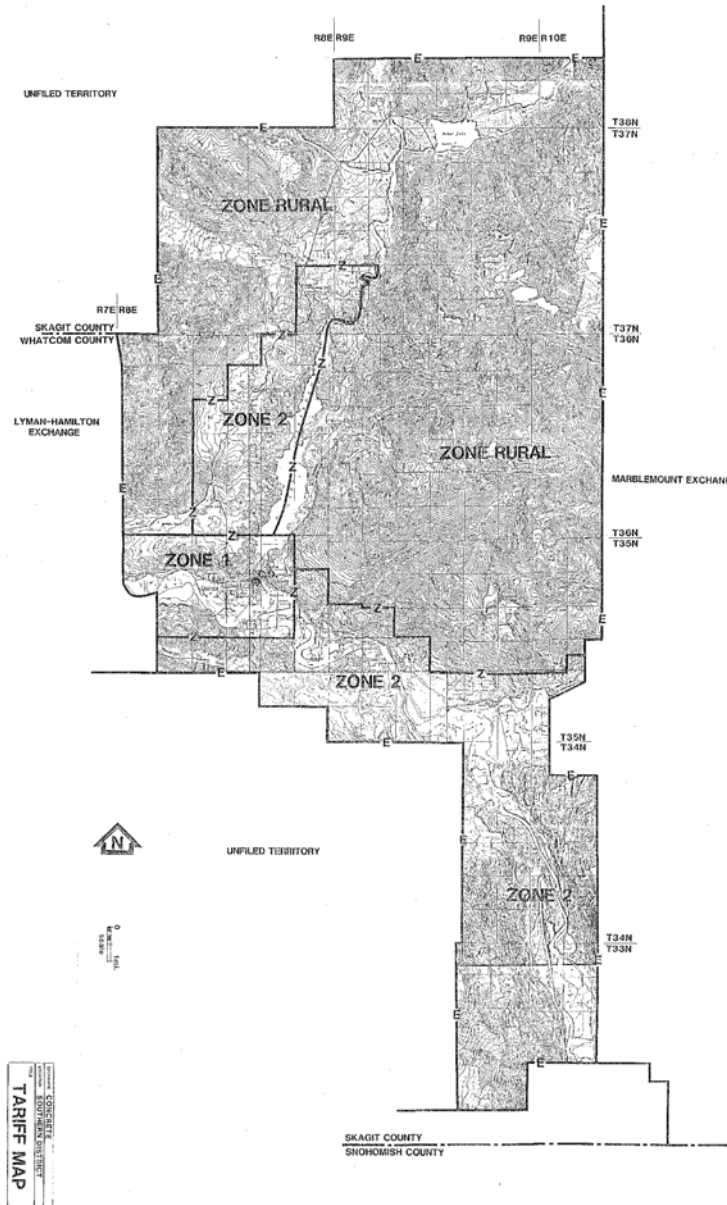
Advice No. 3310

Issued: December 16, 2010  
Issued by Frontier Communications Northwest Inc.  
By Kenneth Mason, Vice President of Government and Regulatory Affairs

Effective: December 23, 2010

MAPS  
(Continued)

CONCRETE EXCHANGE AREA MAP



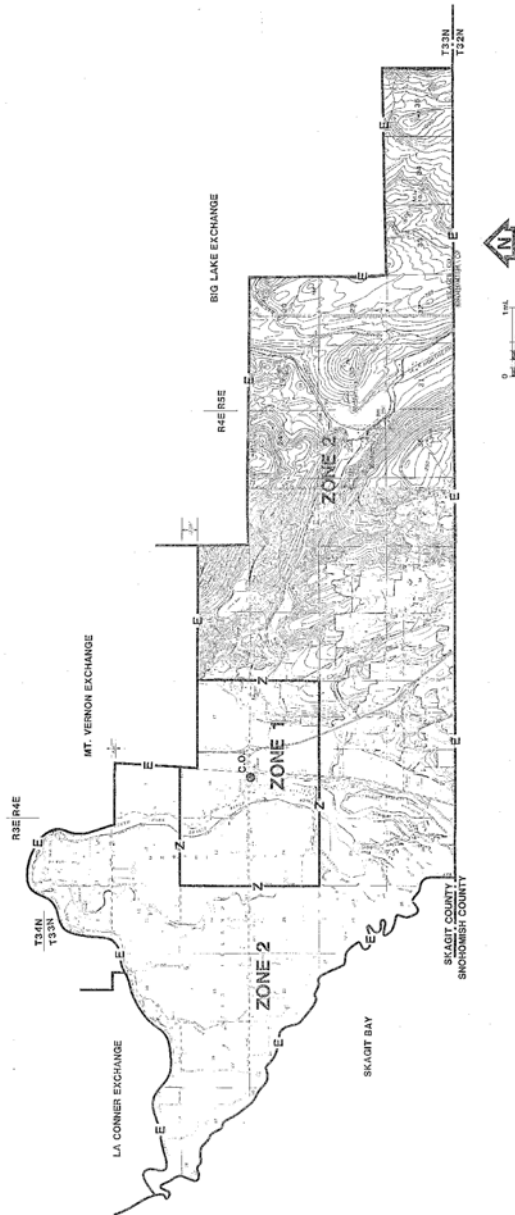
Advice No. 3310

Issued: December 16, 2010  
Issued by Frontier Communications Northwest Inc.  
By Kenneth Mason, Vice President of Government and Regulatory Affairs

Effective: December 23, 2010

MAPS  
(Continued)

CONWAY EXCHANGE AREA MAP



CONWAY  
SOUTHWEST DISTRICT  
TARIFF MAP

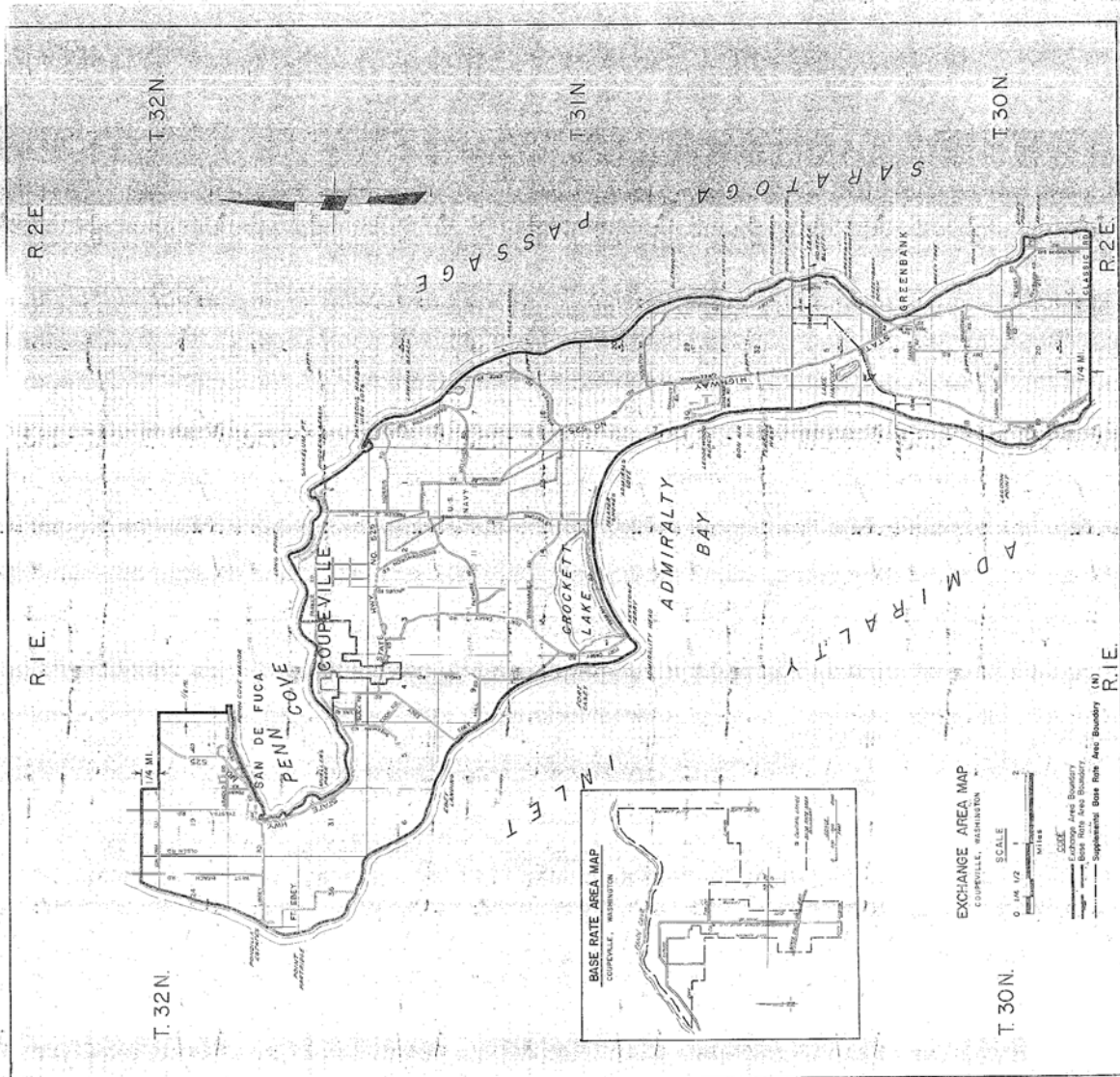
Advice No. 3310

Issued: December 16, 2010  
Issued by Frontier Communications Northwest Inc.  
By Kenneth Mason, Vice President of Government and Regulatory Affairs

Effective: December 23, 2010

MAPS  
(Continued)

COUPEVILLE EXCHANGE AREA MAP



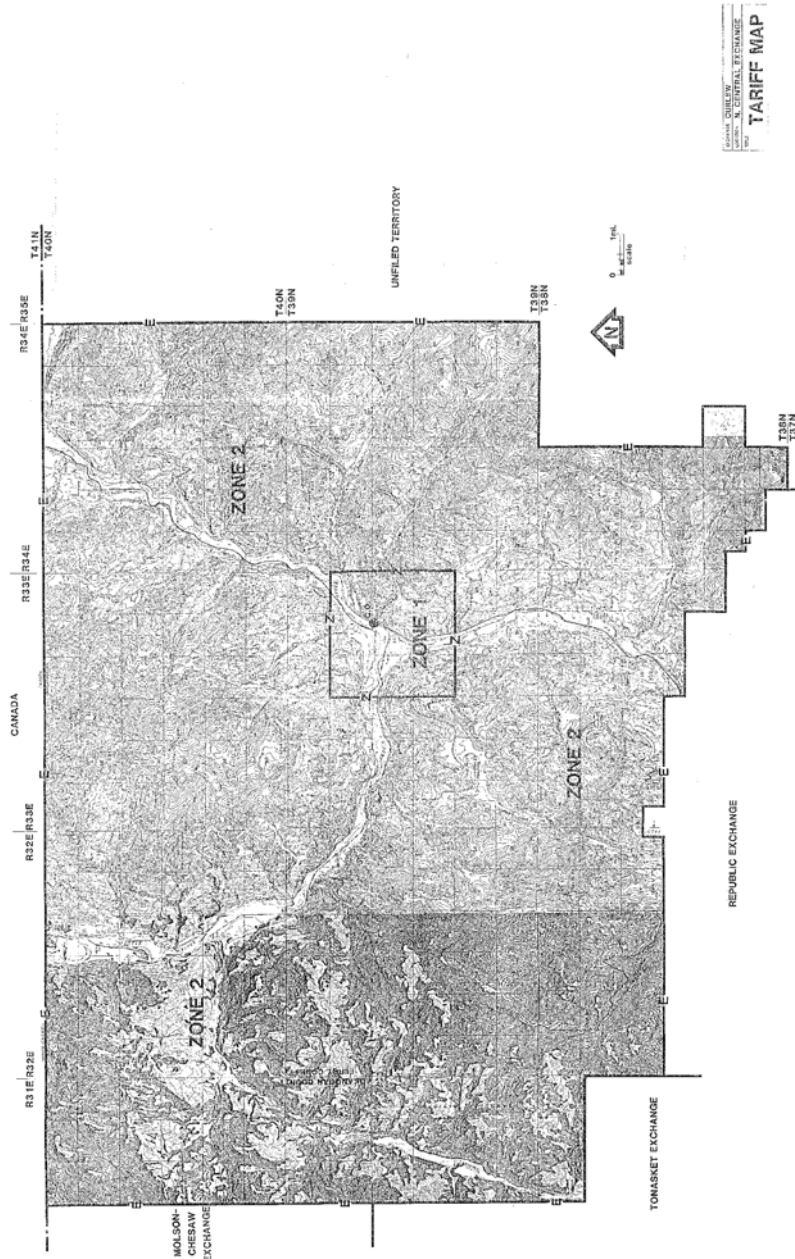
Advice No. 3310

Issued: December 16, 2010  
Issued by Frontier Communications Northwest Inc.  
By Kenneth Mason, Vice President of Government and Regulatory Affairs

Effective: December 23, 2010

MAPS  
(Continued)

CURLEW EXCHANGE AREA MAP



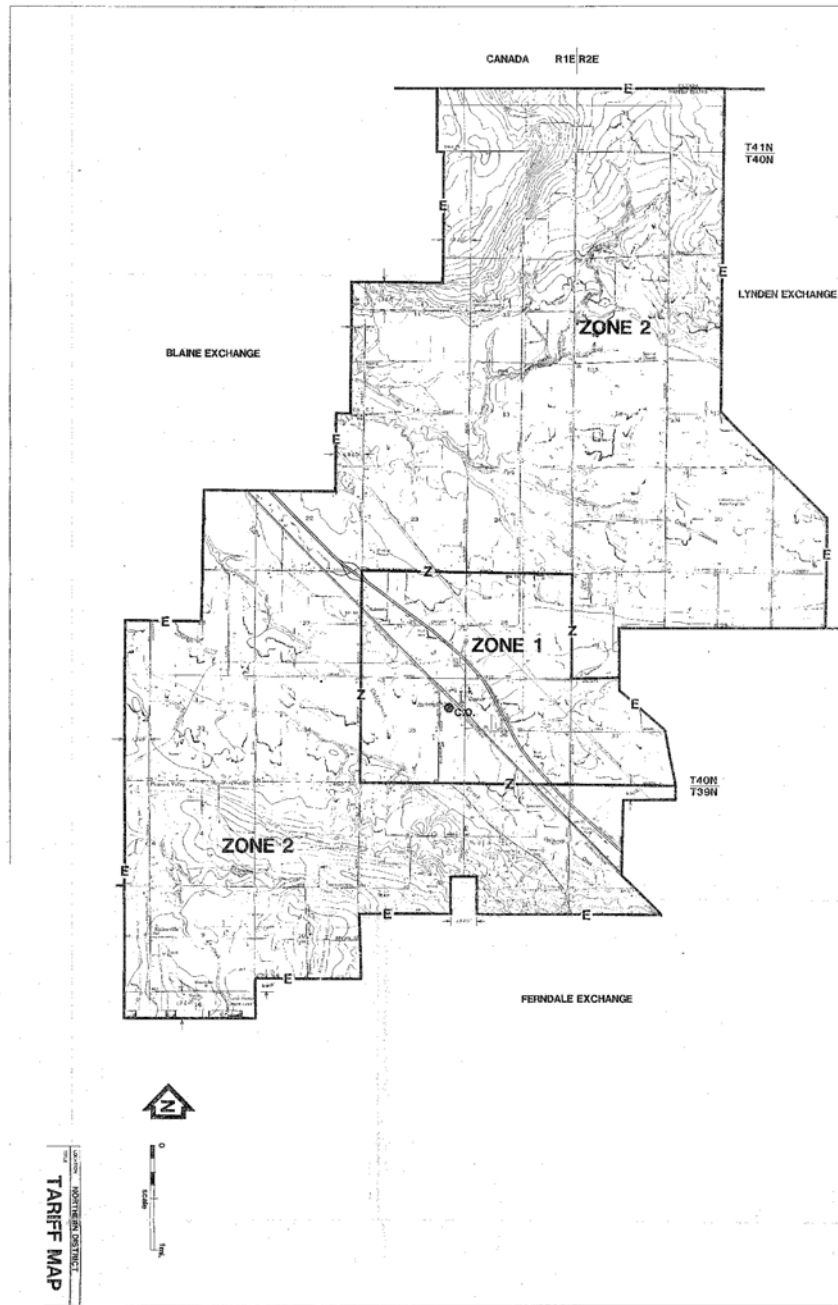
Advice No. 3310

Issued: December 16, 2010  
Issued by Frontier Communications Northwest Inc.  
By Kenneth Mason, Vice President of Government and Regulatory Affairs

Effective: December 23, 2010

MAPS  
(Continued)

CUSTER EXCHANGE AREA MAP



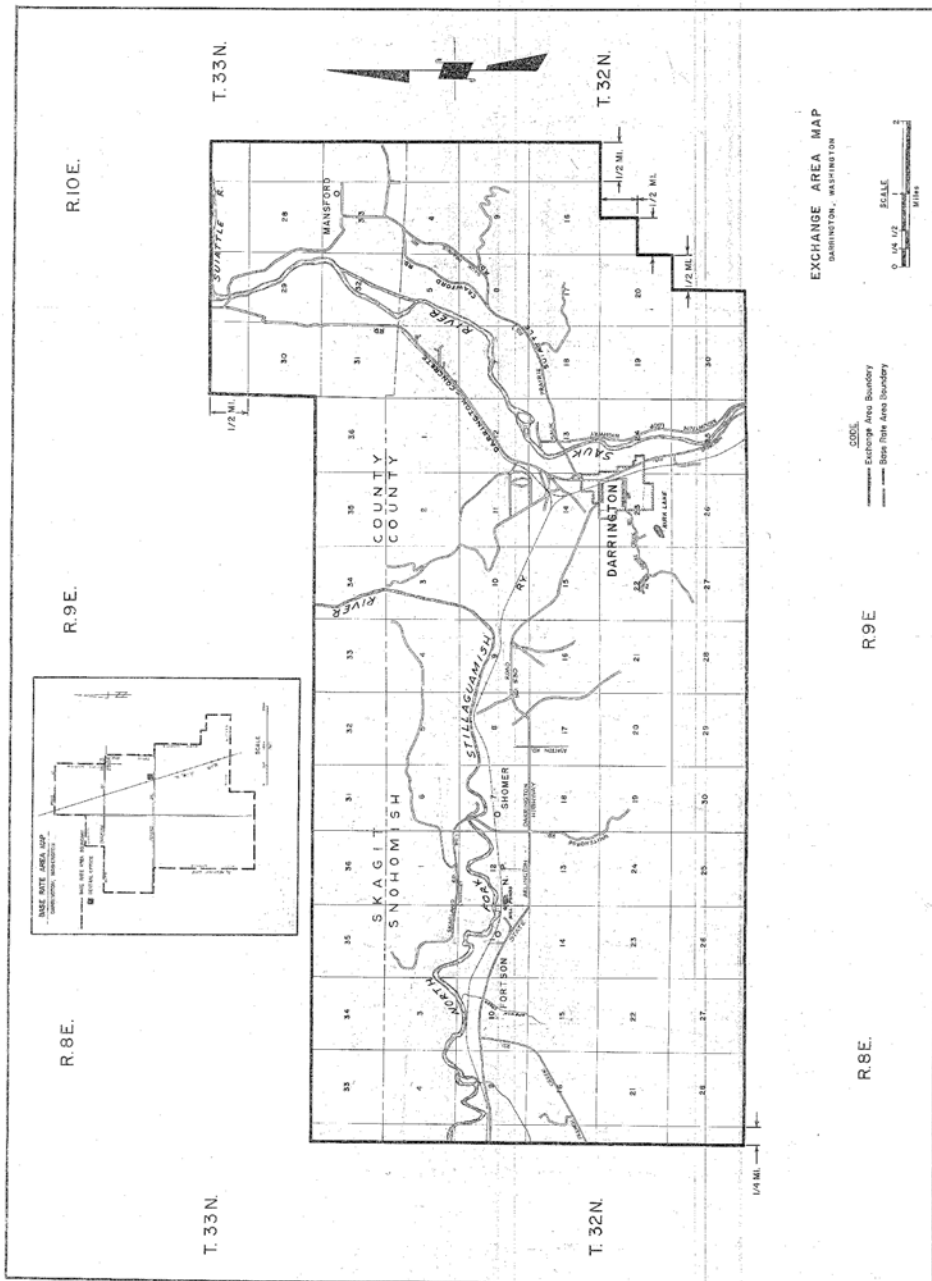
Advice No. 3310

Issued: December 16, 2010  
Issued by Frontier Communications Northwest Inc.  
By Kenneth Mason, Vice President of Government and Regulatory Affairs

Effective: December 23, 2010

MAPS  
(Continued)

DARRINGTON EXCHANGE AREA MAP



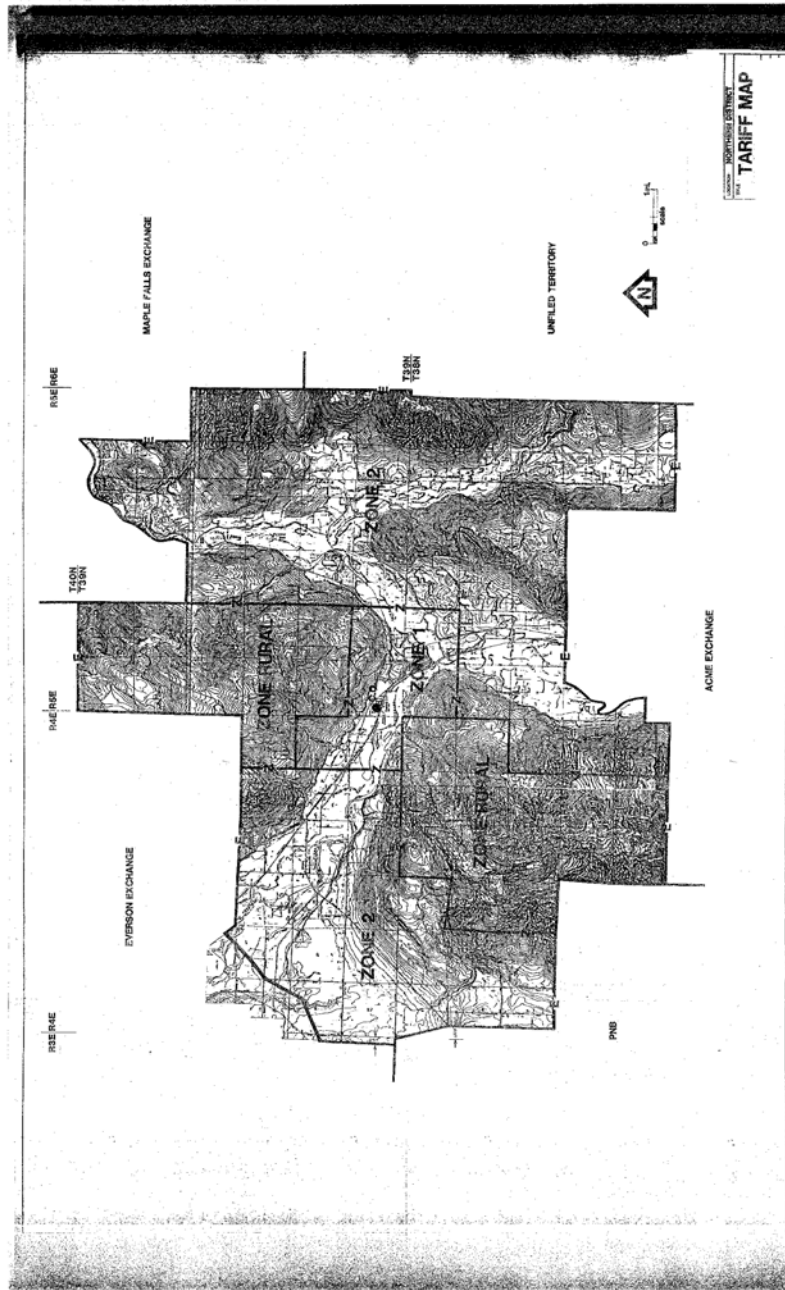
Advice No. 3310

Issued: December 16, 2010  
Issued by Frontier Communications Northwest Inc.  
By Kenneth Mason, Vice President of Government and Regulatory Affairs

Effective: December 23, 2010

MAPS  
(Continued)

DEMING EXCHANGE AREA MAP



Advice No. 3310

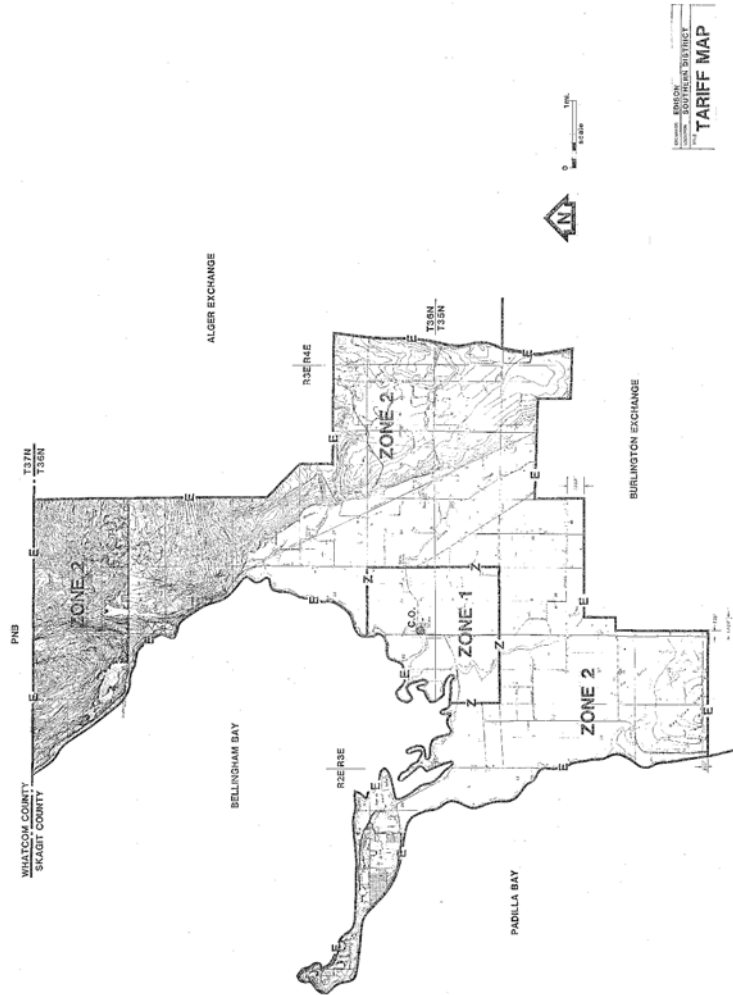
Issued: December 16, 2010  
Issued by Frontier Communications Northwest Inc.  
By Kenneth Mason, Vice President of Government and Regulatory Affairs

Effective: December 23, 2010



MAPS  
(Continued)

EDISON EXCHANGE AREA MAP



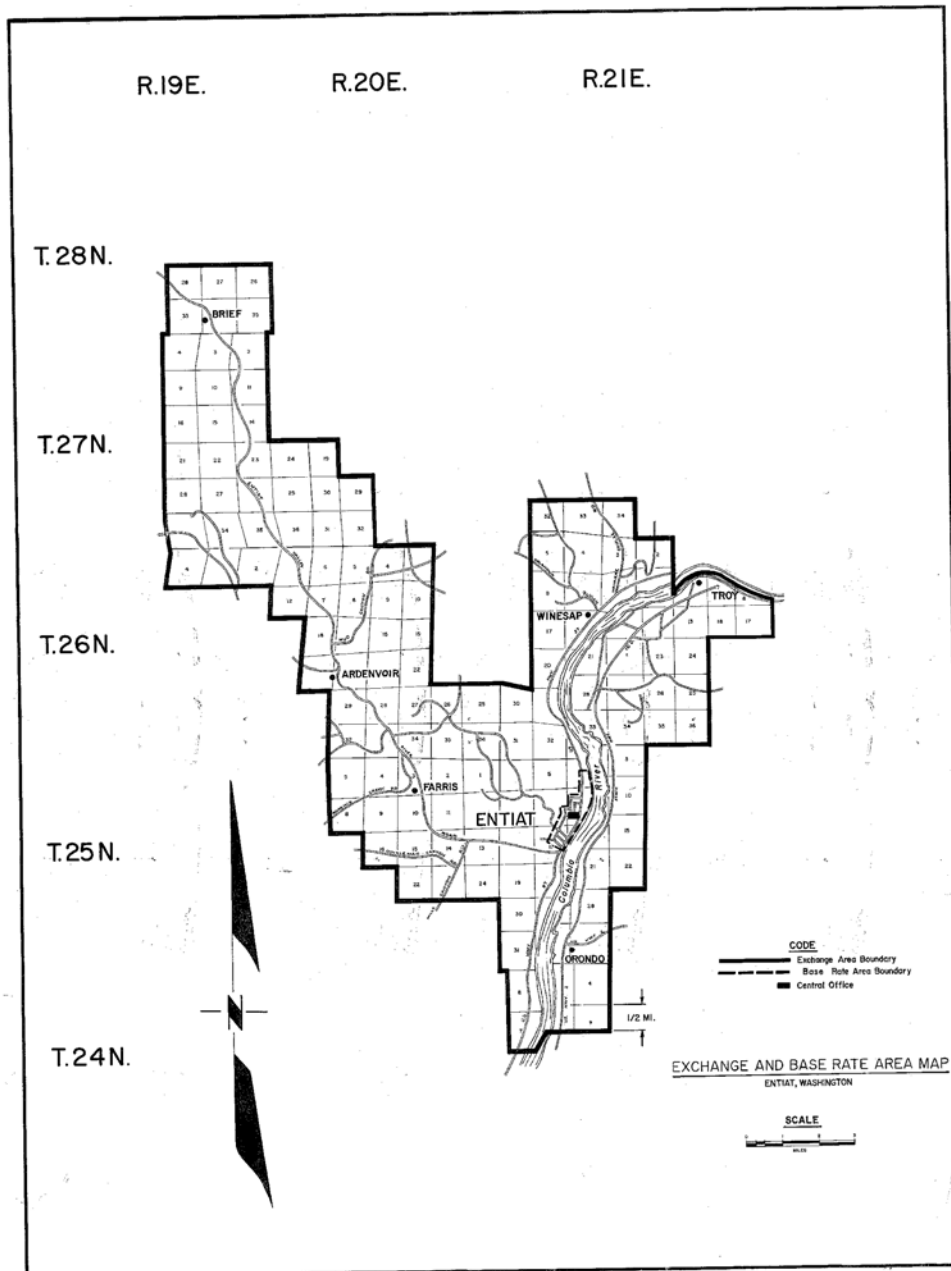
Advice No. 3310

Issued: December 16, 2010  
Issued by Frontier Communications Northwest Inc.  
By Kenneth Mason, Vice President of Government and Regulatory Affairs

Effective: December 23, 2010

MAPS  
(Continued)

ENTIAT EXCHANGE AREA AND BASE RATE AREA MAP



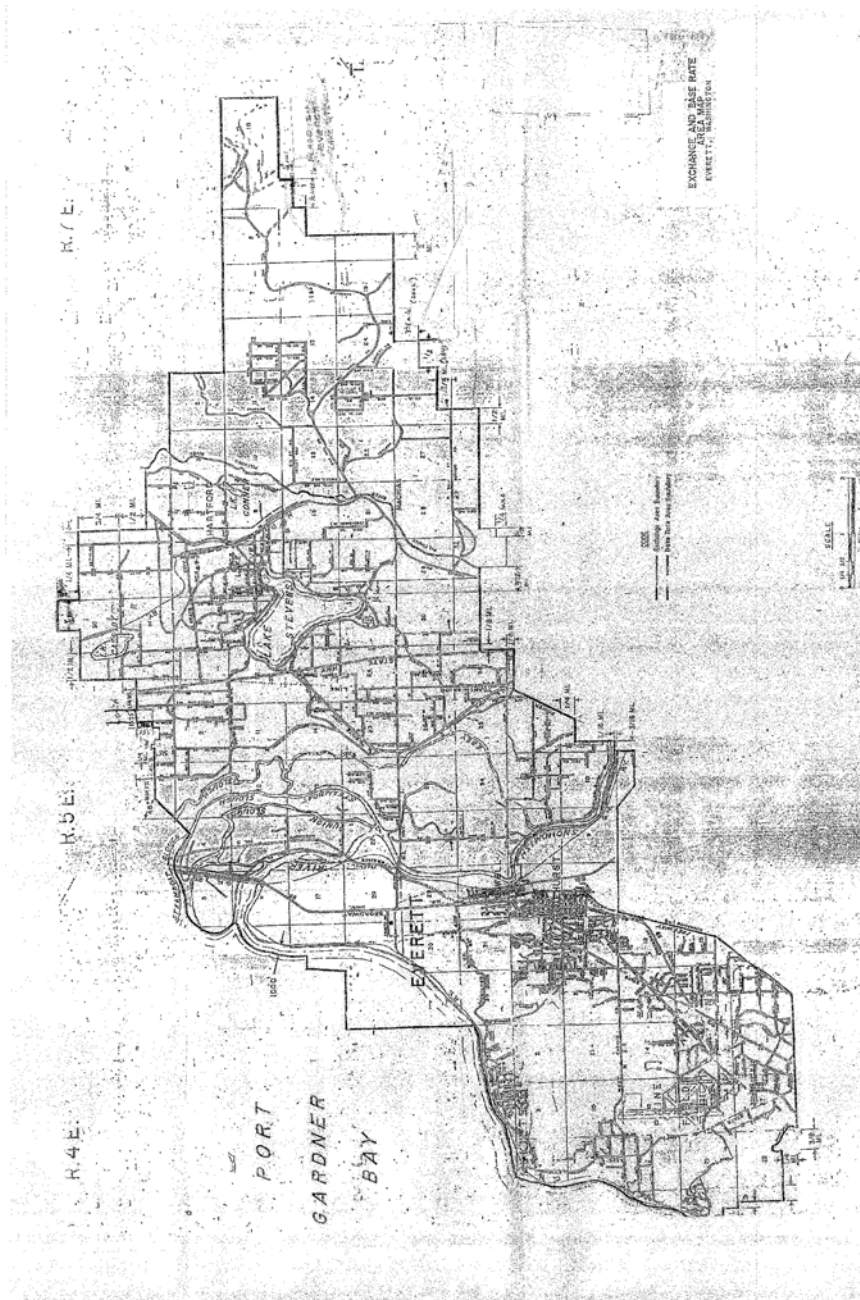
Advice No. 3310

Issued: December 16, 2010  
Issued by Frontier Communications Northwest Inc.  
By Kenneth Mason, Vice President of Government and Regulatory Affairs

Effective: December 23, 2010

MAPS  
(Continued)

EVERETT EXCHANGE AREA AND BASE RATE AREA MAP



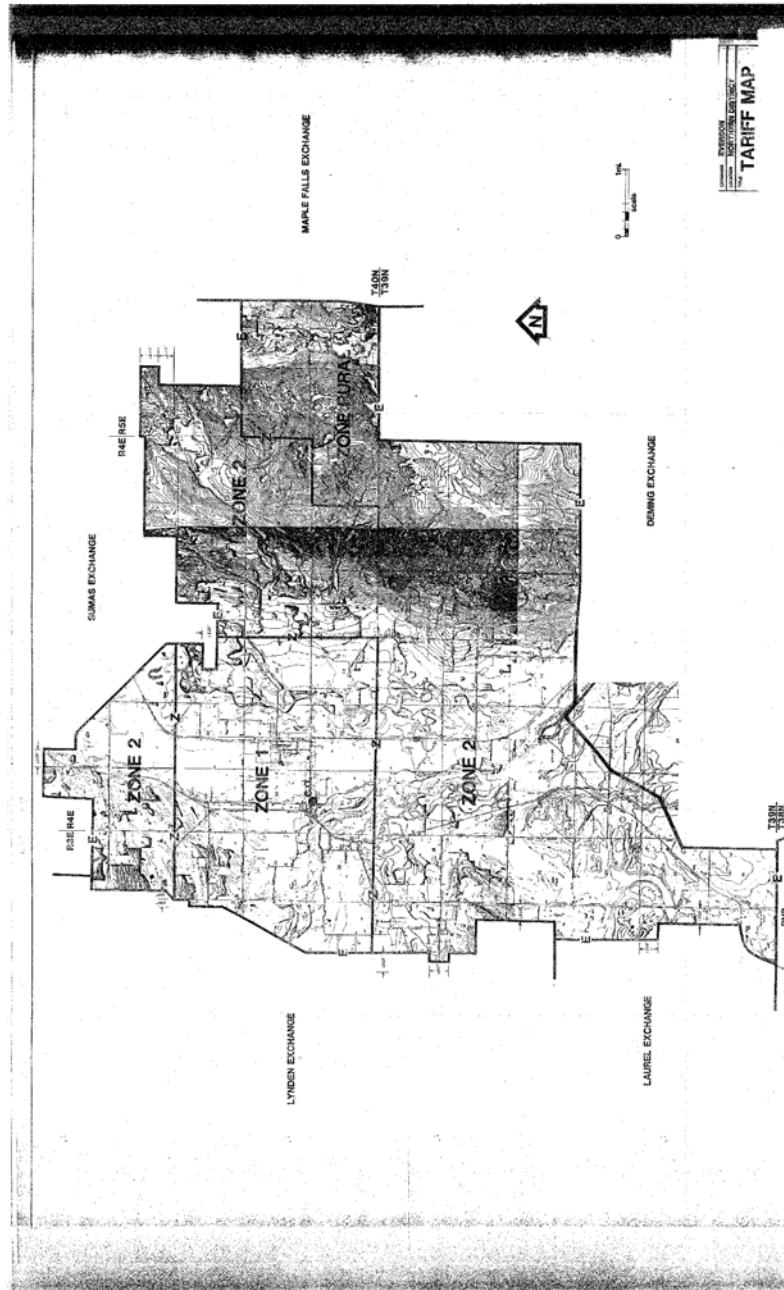
Advice No. 3310

Issued: December 16, 2010  
Issued by Frontier Communications Northwest Inc.  
By Kenneth Mason, Vice President of Government and Regulatory Affairs

Effective: December 23, 2010

MAPS  
(Continued)

EVERSON EXCHANGE AREA MAP



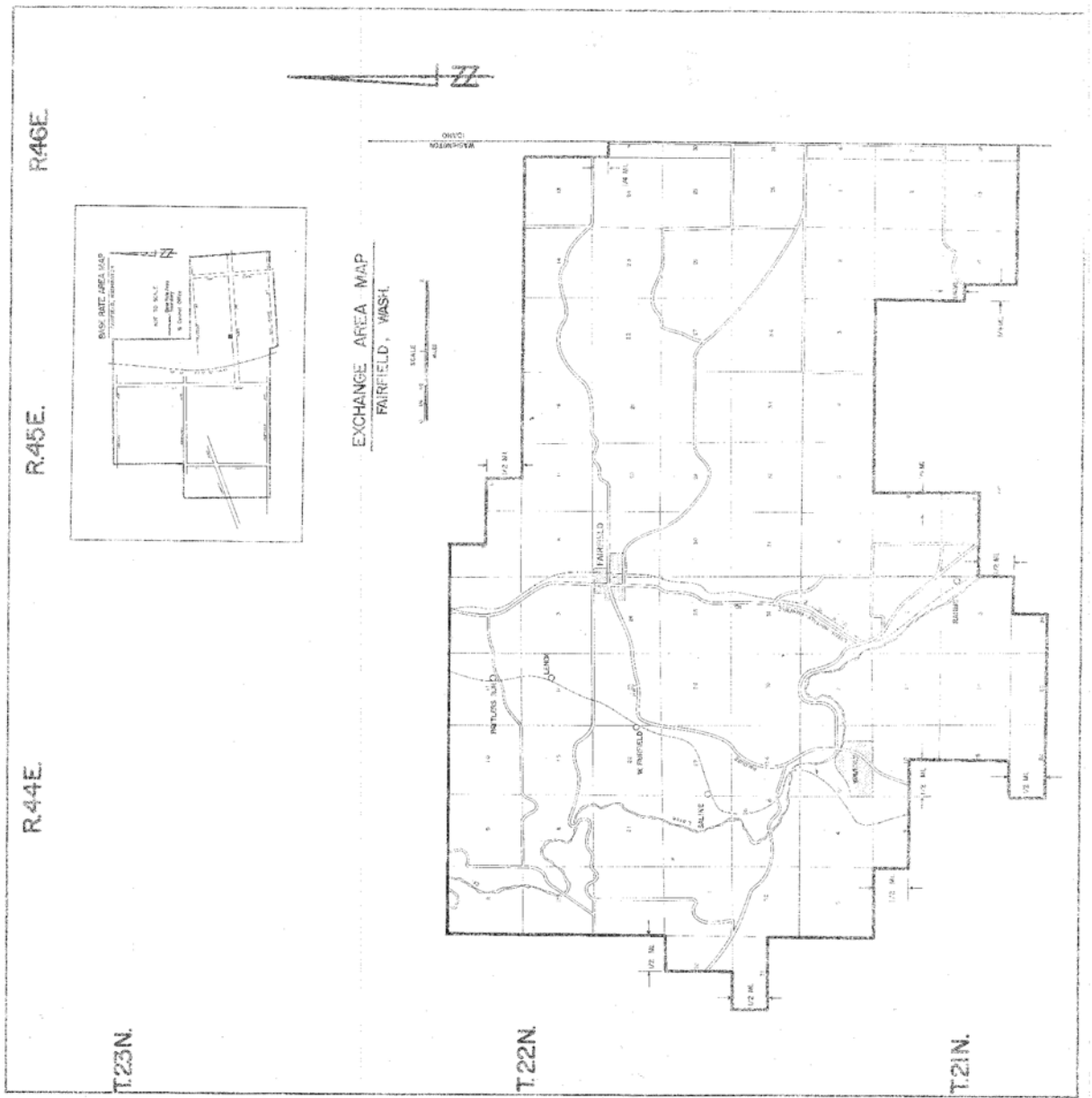
Advice No. 3310

Issued: December 16, 2010  
Issued by Frontier Communications Northwest Inc.  
By Kenneth Mason, Vice President of Government and Regulatory Affairs

Effective: December 23, 2010

MAPS  
(Continued)

FAIRFIELD EXCHANGE AREA MAP



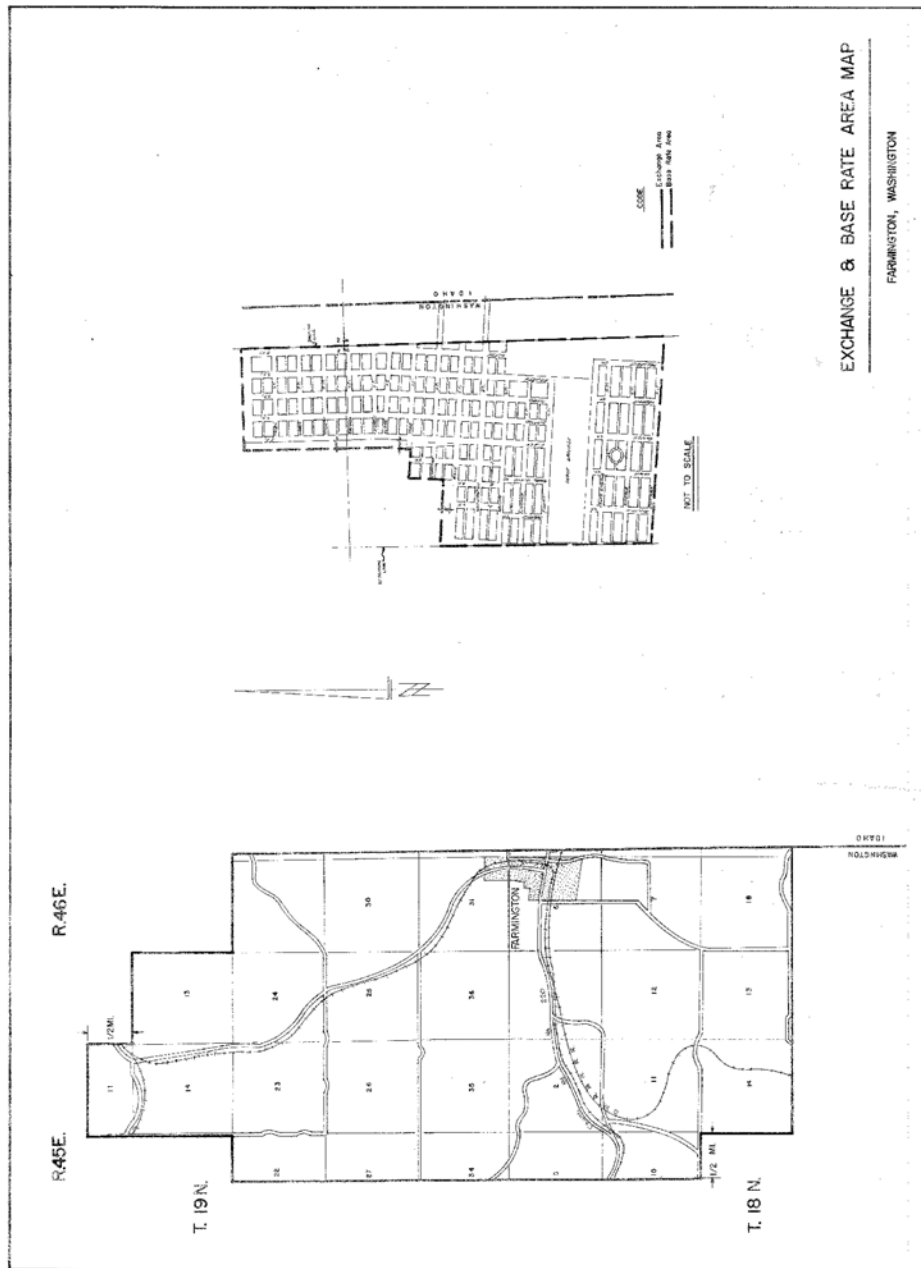
Advice No. 3310

Issued: December 16, 2010  
Issued by Frontier Communications Northwest Inc.  
By Kenneth Mason, Vice President of Government and Regulatory Affairs

Effective: December 23, 2010

MAPS  
(Continued)

FARMINGTON EXCHANGE AREA AND BASE RATE AREA MAP



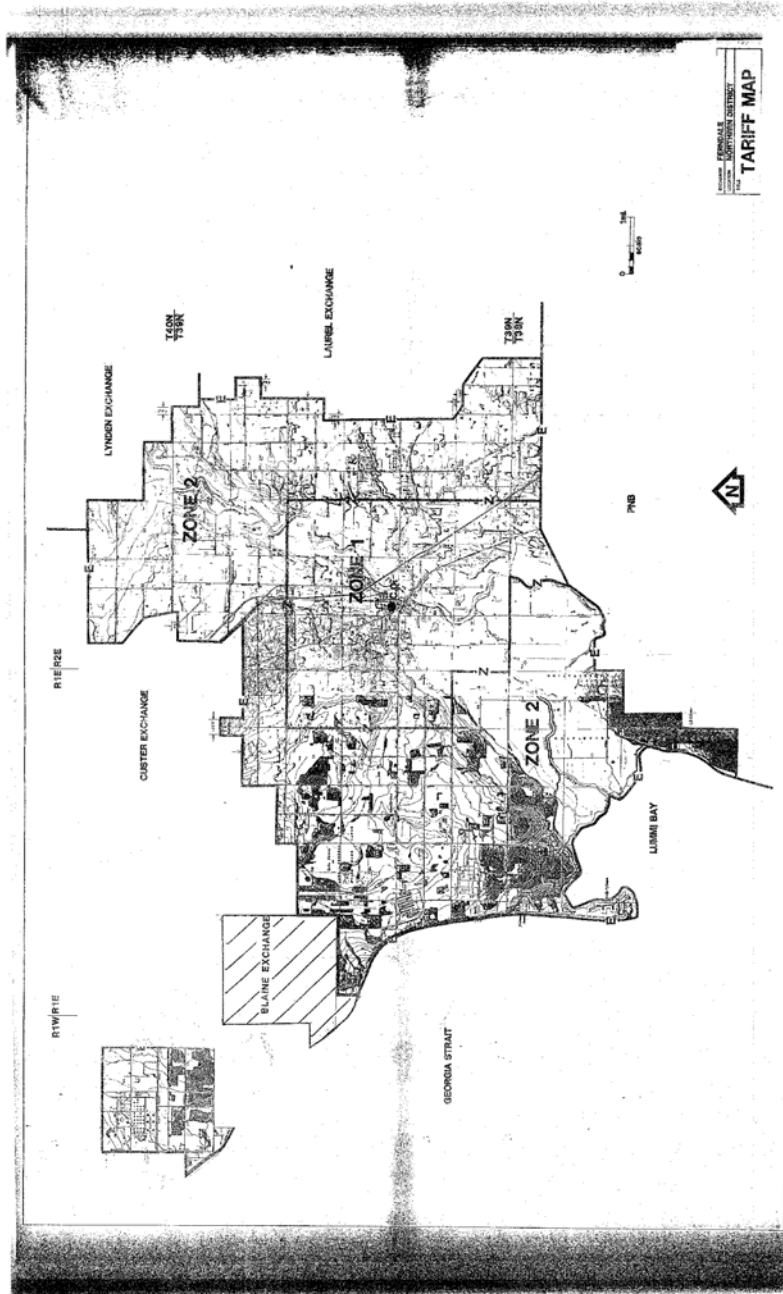
Advice No. 3310

Issued: December 16, 2010  
Issued by Frontier Communications Northwest Inc.  
By Kenneth Mason, Vice President of Government and Regulatory Affairs

Effective: December 23, 2010

MAPS  
(Continued)

FERNDALE EXCHANGE AREA MAP



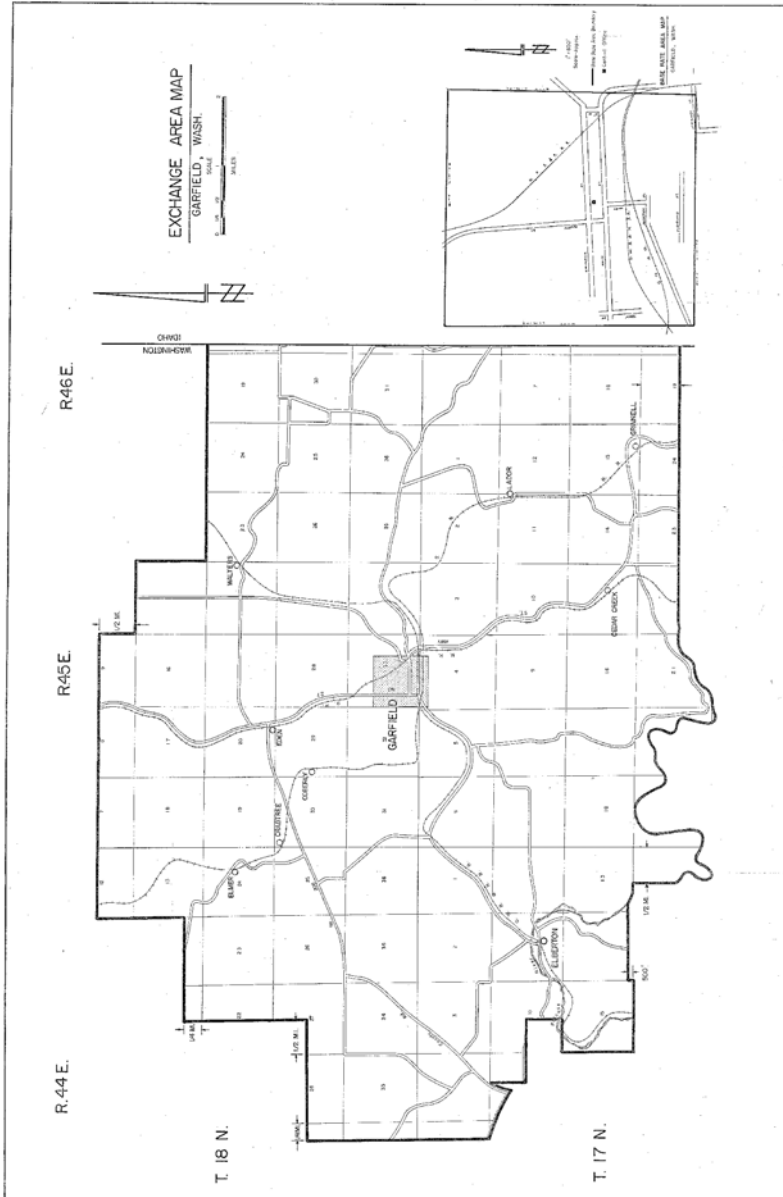
Advice No. 3310

Issued: December 16, 2010  
Issued by Frontier Communications Northwest Inc.  
By Kenneth Mason, Vice President of Government and Regulatory Affairs

Effective: December 23, 2010

MAPS  
(Continued)

GARFIELD EXCHANGE AREA MAP



Advice No. 3310

Issued: December 16, 2010  
Issued by Frontier Communications Northwest Inc.  
By Kenneth Mason, Vice President of Government and Regulatory Affairs

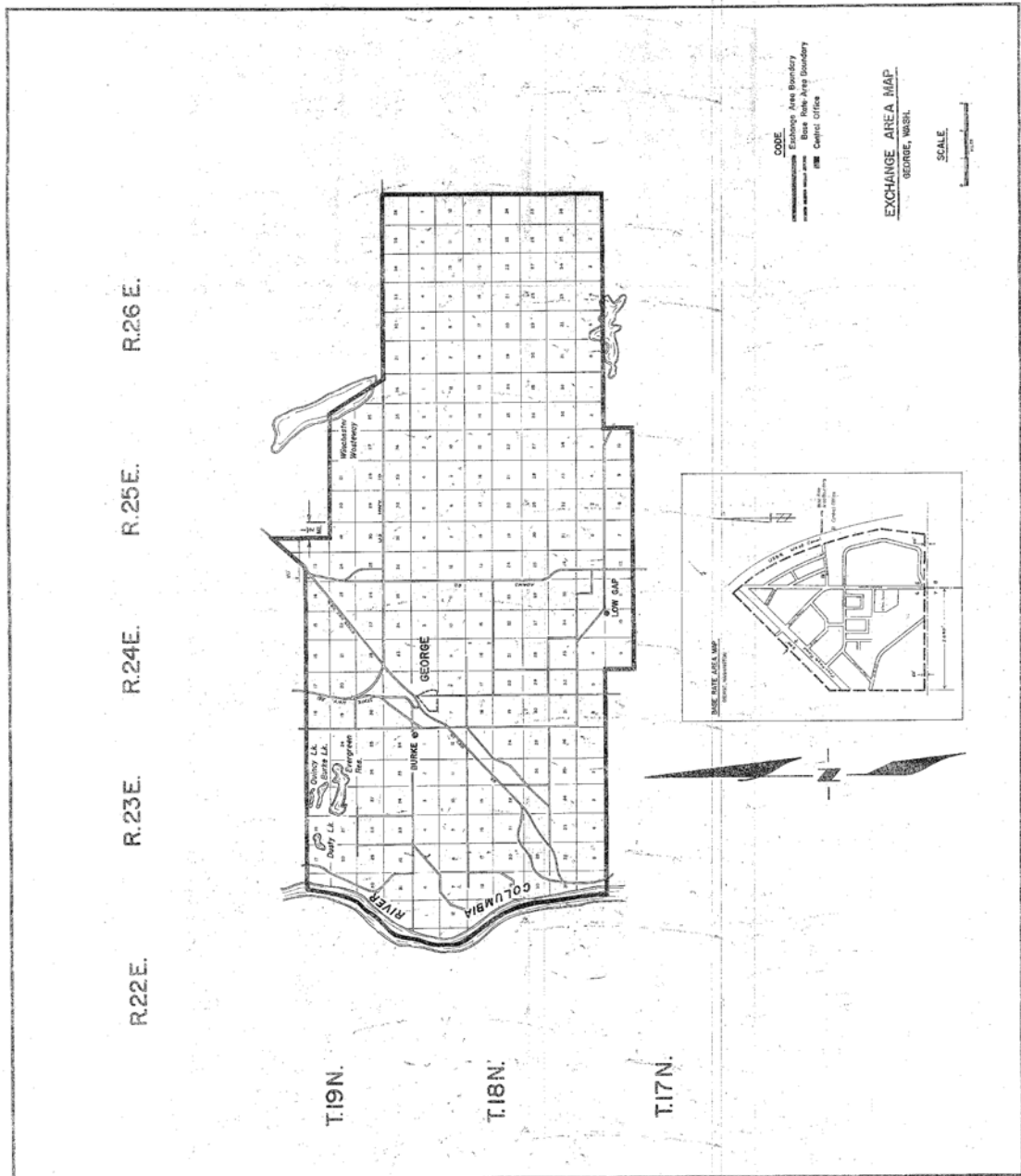
Effective: December 23, 2010



1st Revised Sheet 37  
Canceling  
Original Sheet 37

MAPS  
(Continued)

GEORGE EXCHANGE AREA MAP



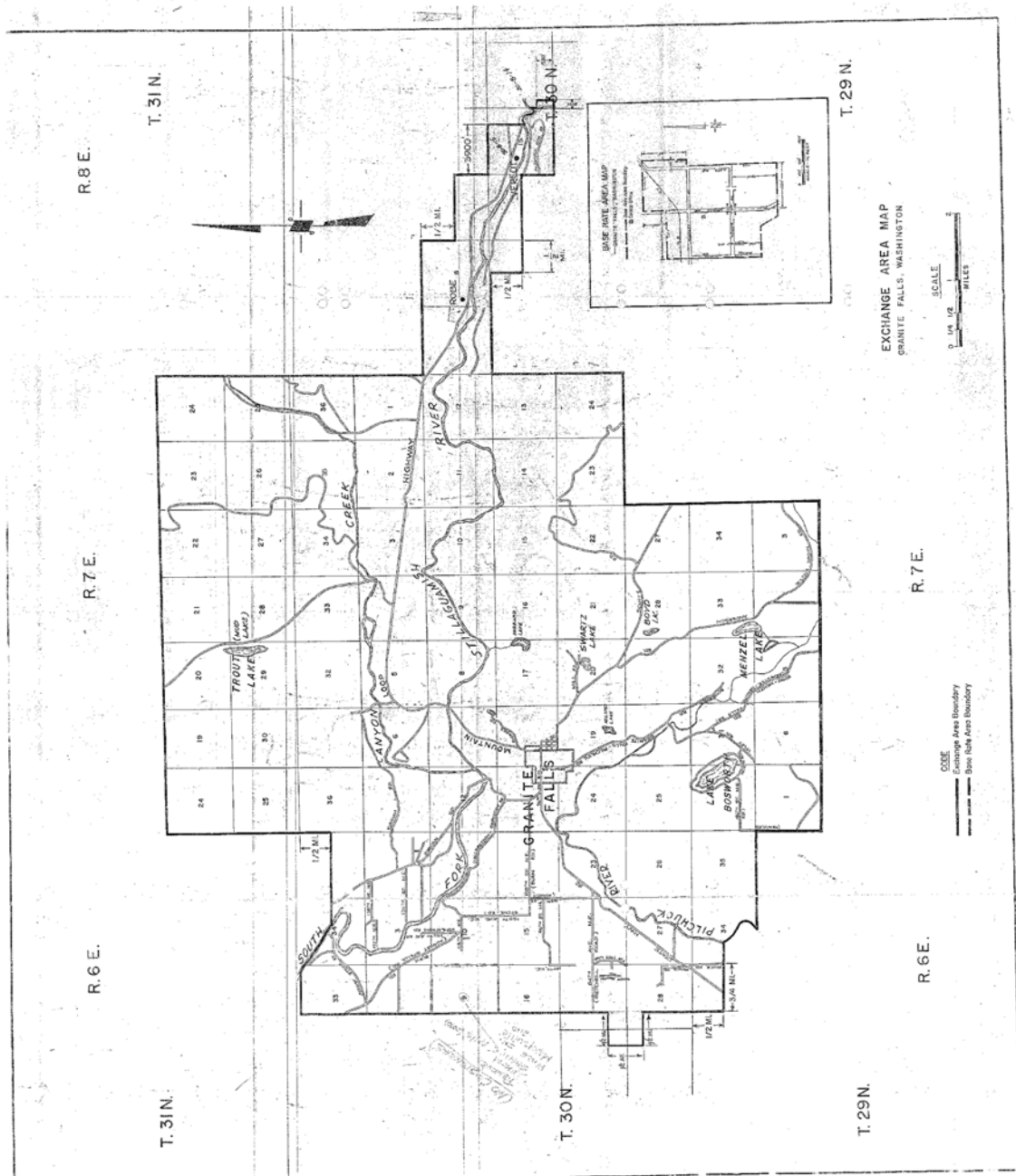
Advice No. 3310

Issued: December 16, 2010  
Issued by Frontier Communications Northwest Inc.  
By Kenneth Mason, Vice President of Government and Regulatory Affairs

Effective: December 23, 2010

MAPS  
(Continued)

GRANITE FALLS EXCHANGE AREA MAP



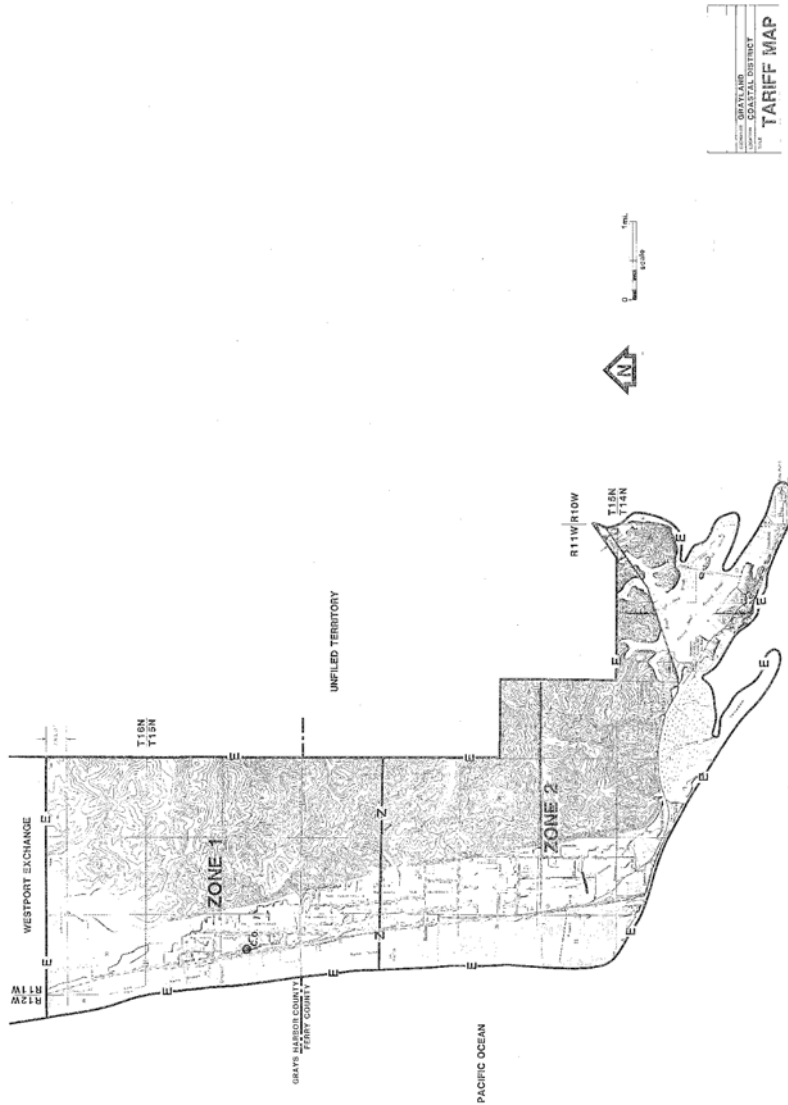
Advice No. 3310

Issued: December 16, 2010  
Issued by Frontier Communications Northwest Inc.  
By Kenneth Mason, Vice President of Government and Regulatory Affairs

Effective: December 23, 2010

MAPS  
(Continued)

GRAYLAND EXCHANGE AREA MAP



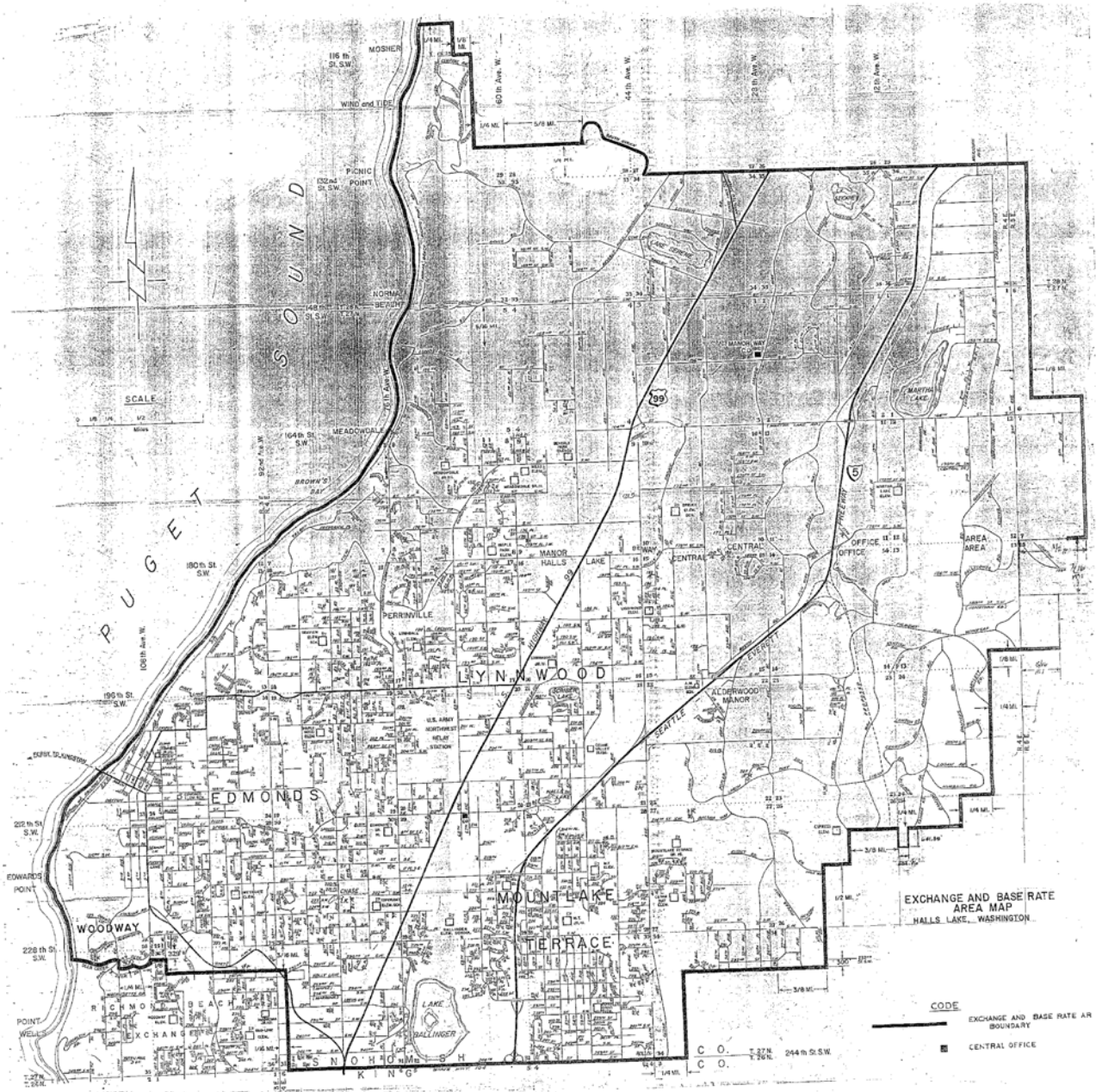
Advice No. 3310

Issued: December 16, 2010  
Issued by Frontier Communications Northwest Inc.  
By Kenneth Mason, Vice President of Government and Regulatory Affairs

Effective: December 23, 2010

MAPS  
(Continued)

HALLS LAKE EXCHANGE AREA AND BASE RATE AREA MAP



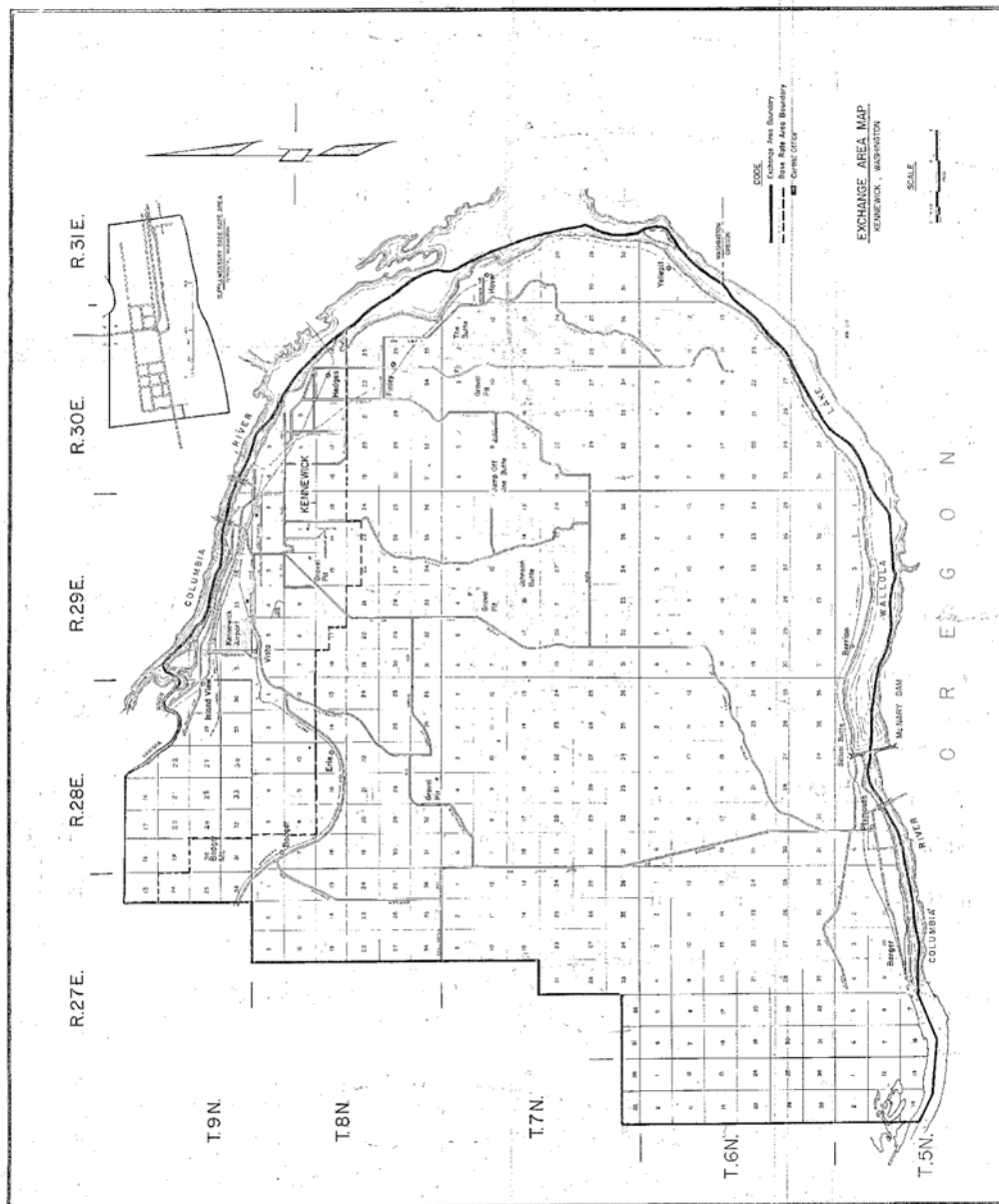
Advice No. 3310

Issued: December 16, 2010  
Issued by Frontier Communications Northwest Inc.  
By Kenneth Mason, Vice President of Government and Regulatory Affairs

Effective: December 23, 2010

MAPS  
(Continued)

KENNEWICK EXCHANGE AREA MAP



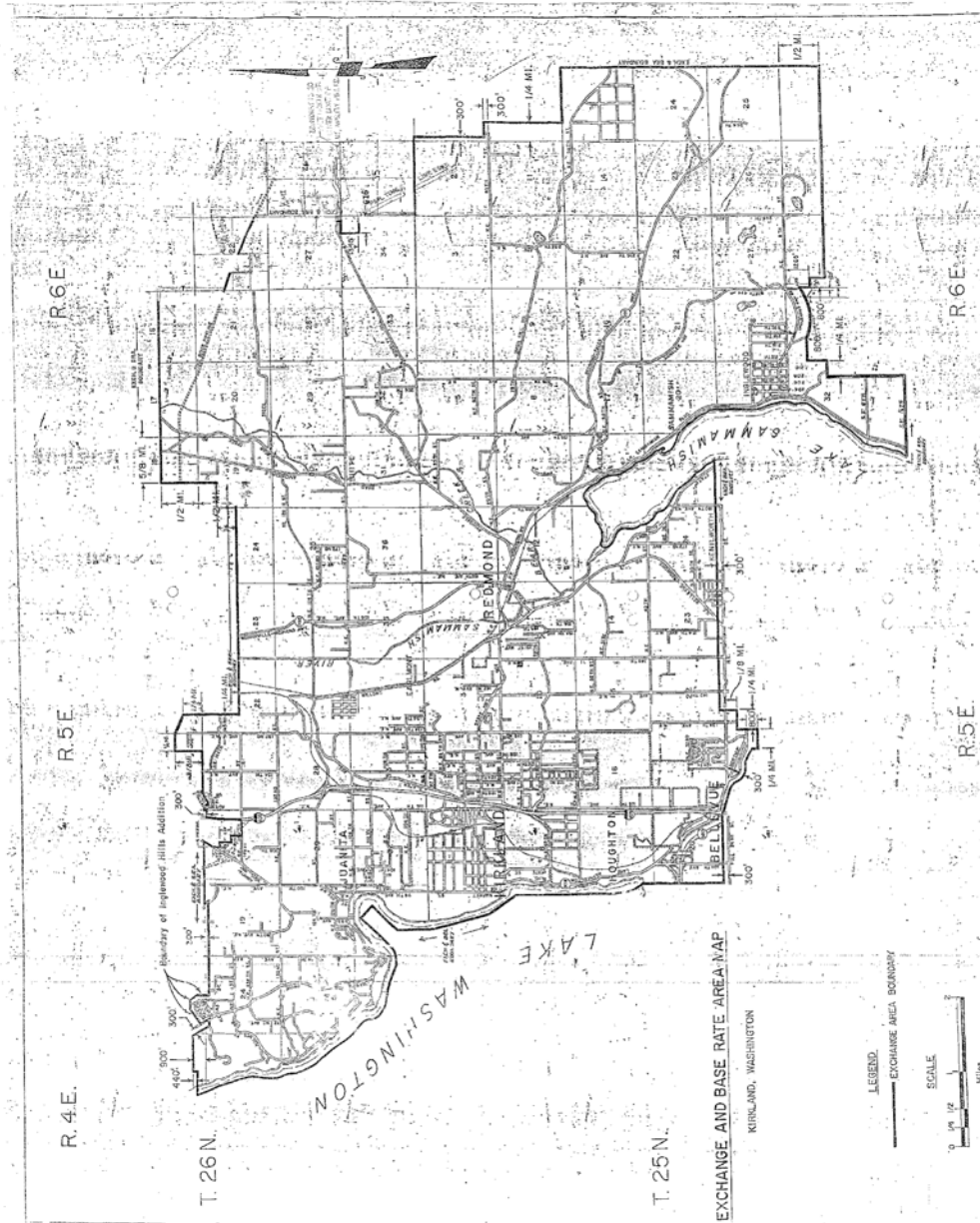
Advice No. 3310

Issued: December 16, 2010  
Issued by Frontier Communications Northwest Inc.  
By Kenneth Mason, Vice President of Government and Regulatory Affairs

Effective: December 23, 2010

MAPS  
(Continued)

KIRKLAND EXCHANGE AREA AND BASE RATE AREA MAP



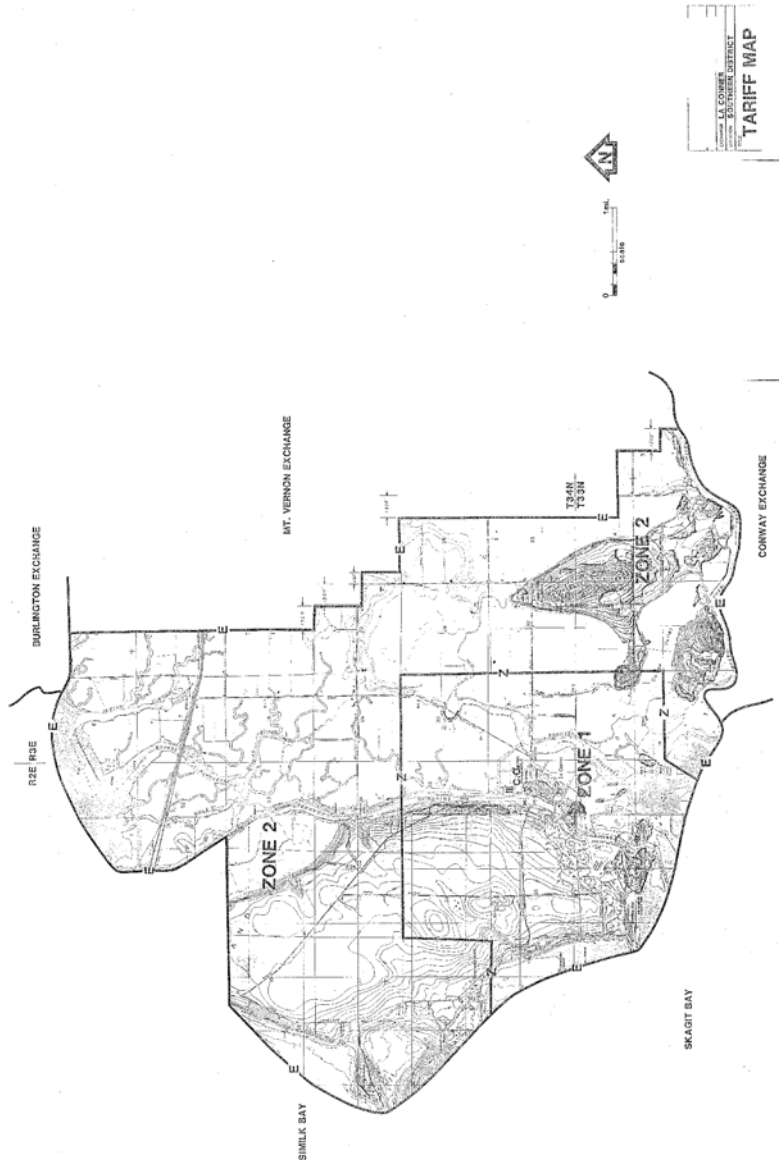
Advice No. 3310

Issued: December 16, 2010  
Issued by Frontier Communications Northwest Inc.  
By Kenneth Mason, Vice President of Government and Regulatory Affairs

Effective: December 23, 2010

MAPS  
(Continued)

LACONNER EXCHANGE AREA MAP



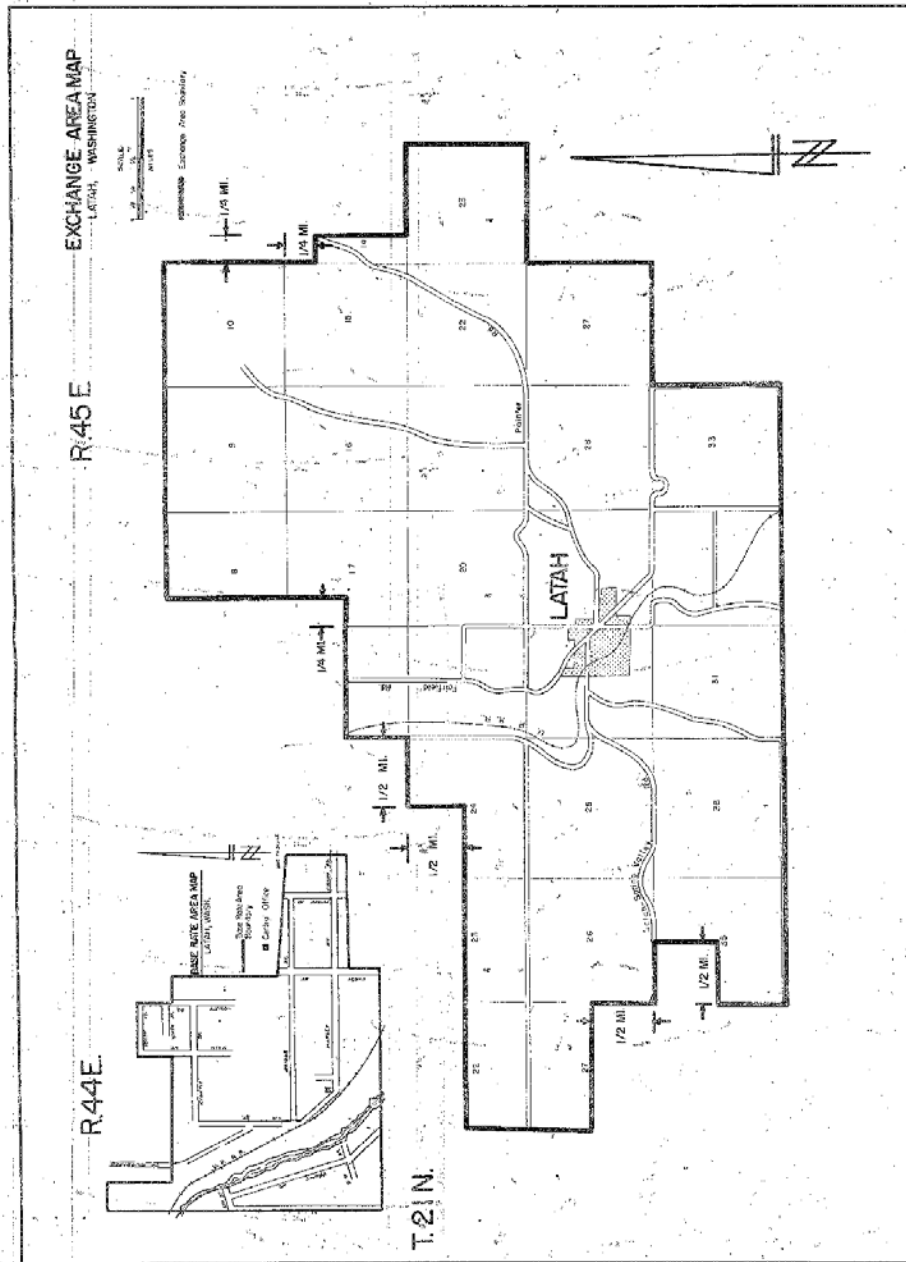
Advice No. 3310

Issued: December 16, 2010  
Issued by Frontier Communications Northwest Inc.  
By Kenneth Mason, Vice President of Government and Regulatory Affairs

Effective: December 23, 2010

MAPS  
(Continued)

LATAH EXCHANGE AREA MAP



Advice No. 3310

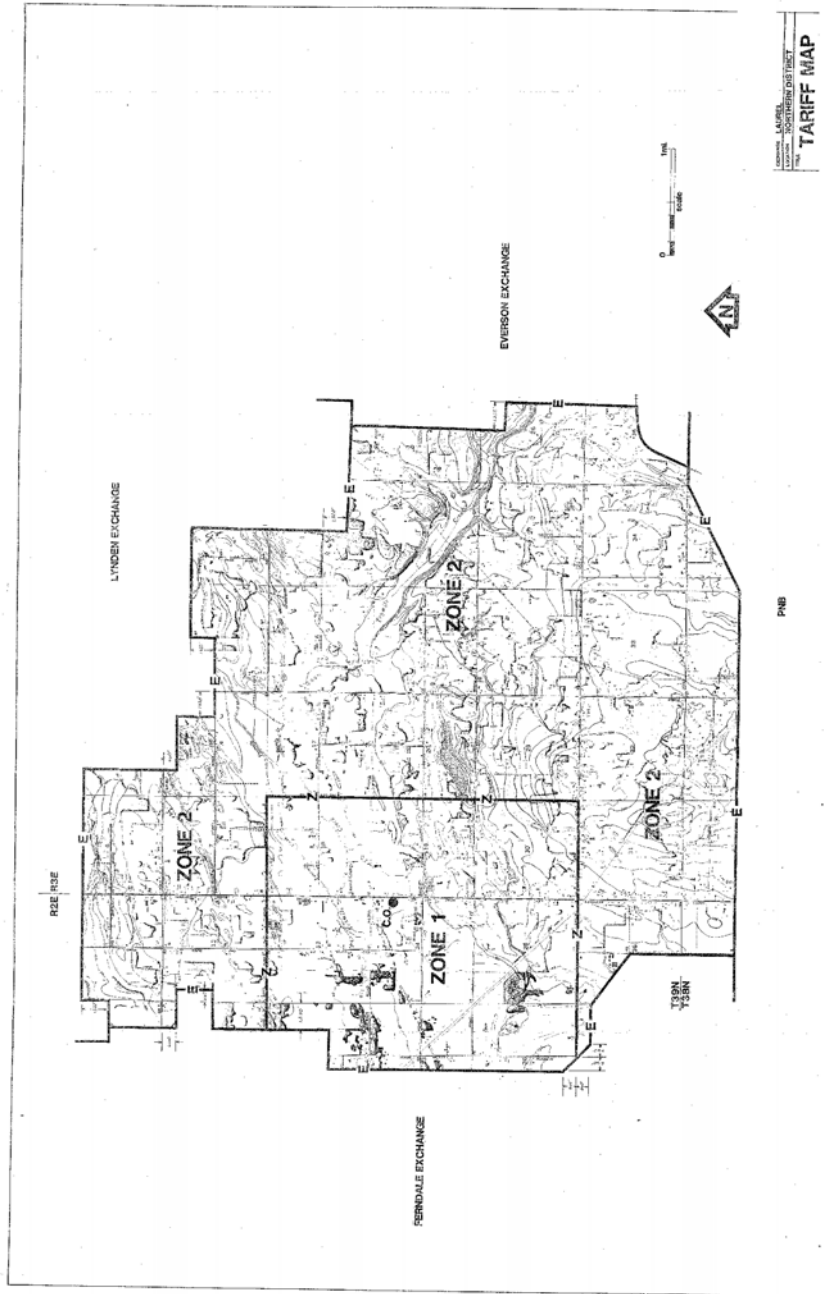
Issued: December 16, 2010  
Issued by Frontier Communications Northwest Inc.  
By Kenneth Mason, Vice President of Government and Regulatory Affairs

Effective: December 23, 2010



MAPS  
(Continued)

LAUREL EXCHANGE AREA MAP



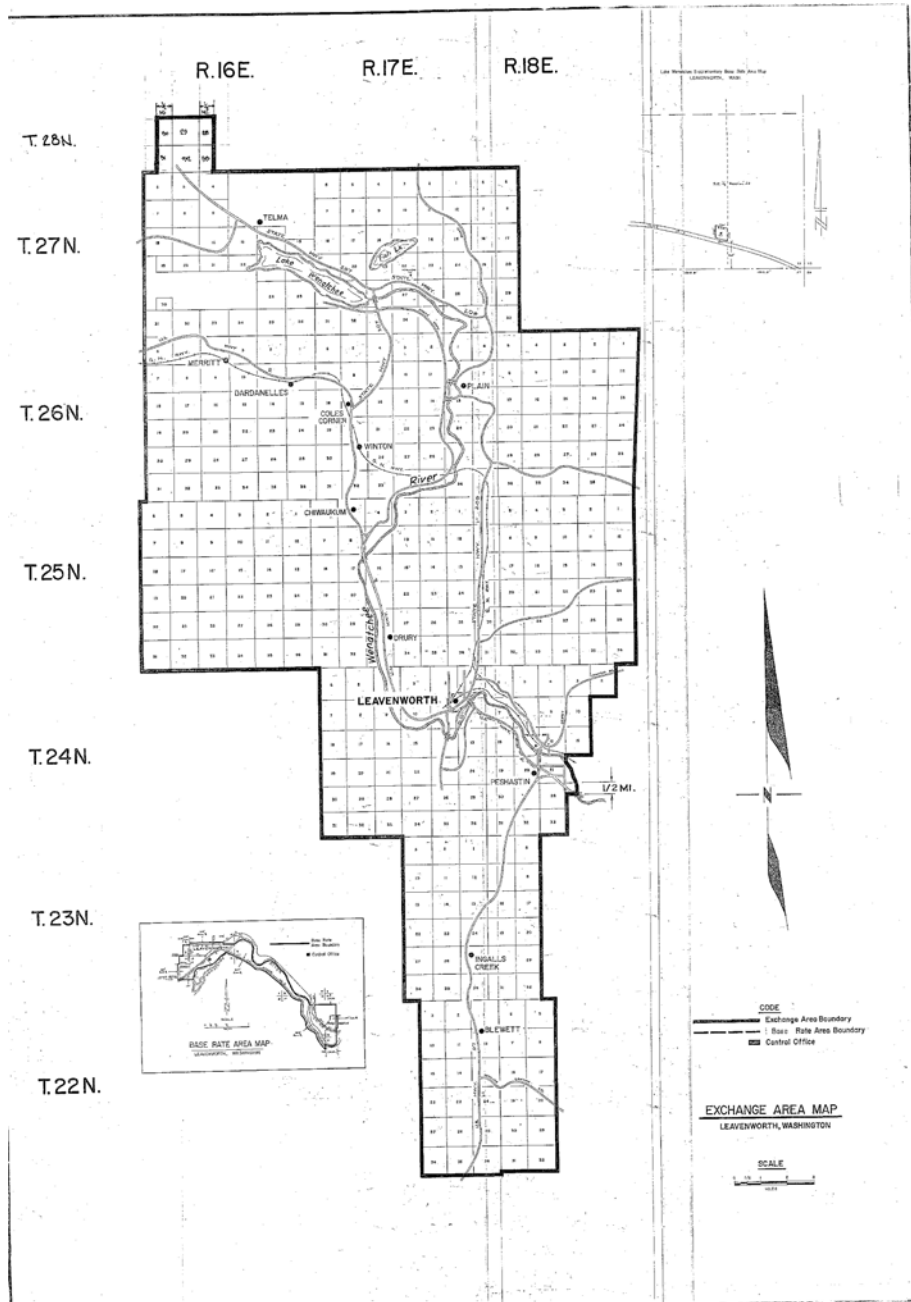
Advice No. 3310

Issued: December 16, 2010  
Issued by Frontier Communications Northwest Inc.  
By Kenneth Mason, Vice President of Government and Regulatory Affairs

Effective: December 23, 2010

MAPS  
(Continued)

LEAVENWORTH EXCHANGE AREA MAP



Advice No. 3310

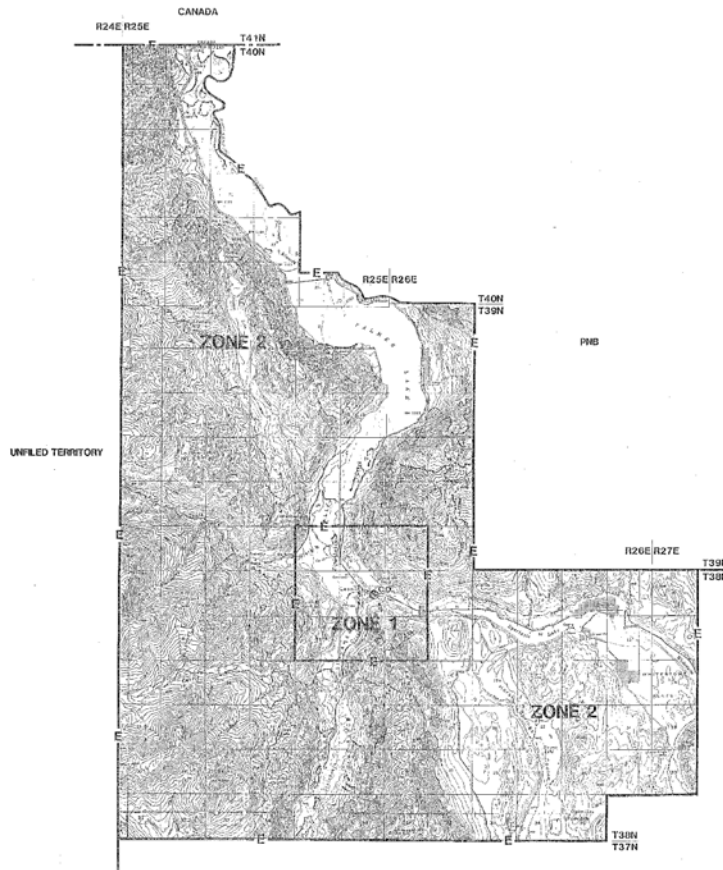
Issued: December 16, 2010  
Issued by Frontier Communications Northwest Inc.  
By Kenneth Mason, Vice President of Government and Regulatory Affairs

Effective: December 23, 2010

1st Revised Sheet 47  
Canceling  
Original Sheet 47

MAPS  
(Continued)

LOOMIS EXCHANGE AREA MAP



LOOMIS  
N. CENTRAL DISTRICT  
TARIFF MAP

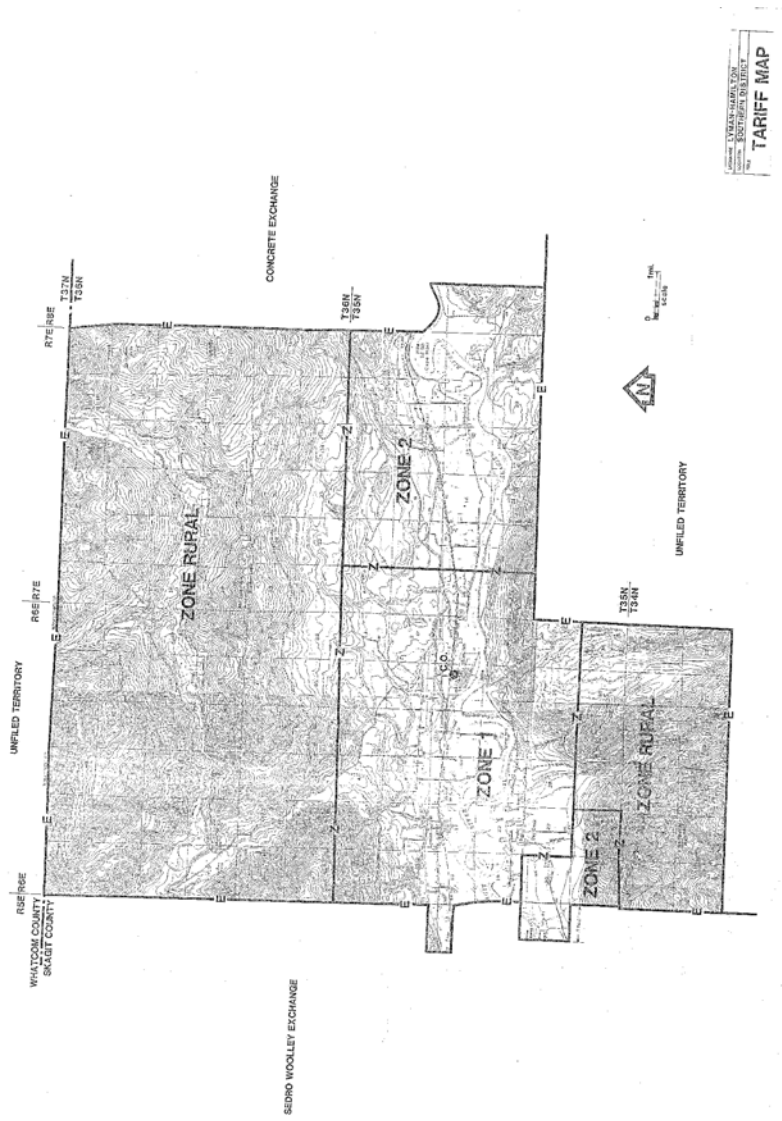
Advice No. 3310

Issued: December 16, 2010  
Issued by Frontier Communications Northwest Inc.  
By Kenneth Mason, Vice President of Government and Regulatory Affairs

Effective: December 23, 2010

MAPS  
(Continued)

LYMAN-HAMILTON EXCHANGE AREA MAP



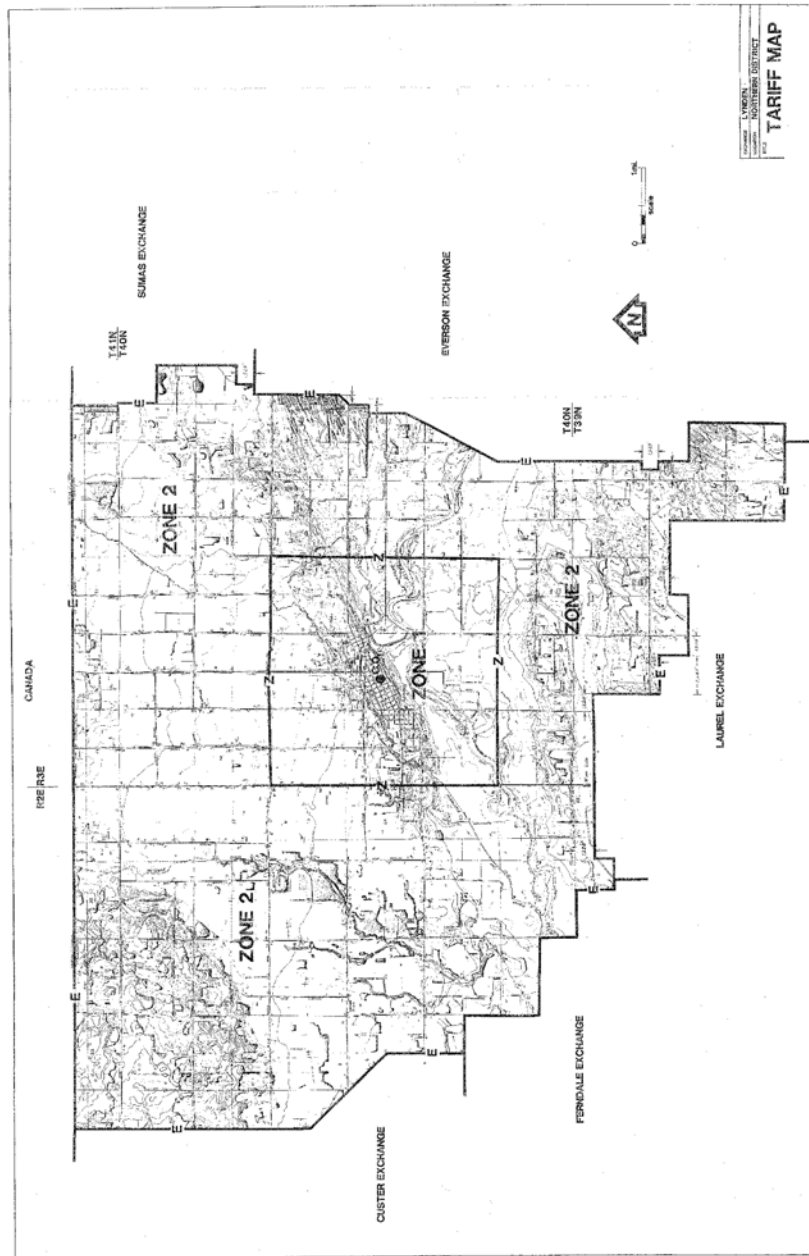
Advice No. 3310

Issued: December 16, 2010  
Issued by Frontier Communications Northwest Inc.  
By Kenneth Mason, Vice President of Government and Regulatory Affairs

Effective: December 23, 2010

MAPS  
(Continued)

LYNDEN EXCHANGE AREA MAP



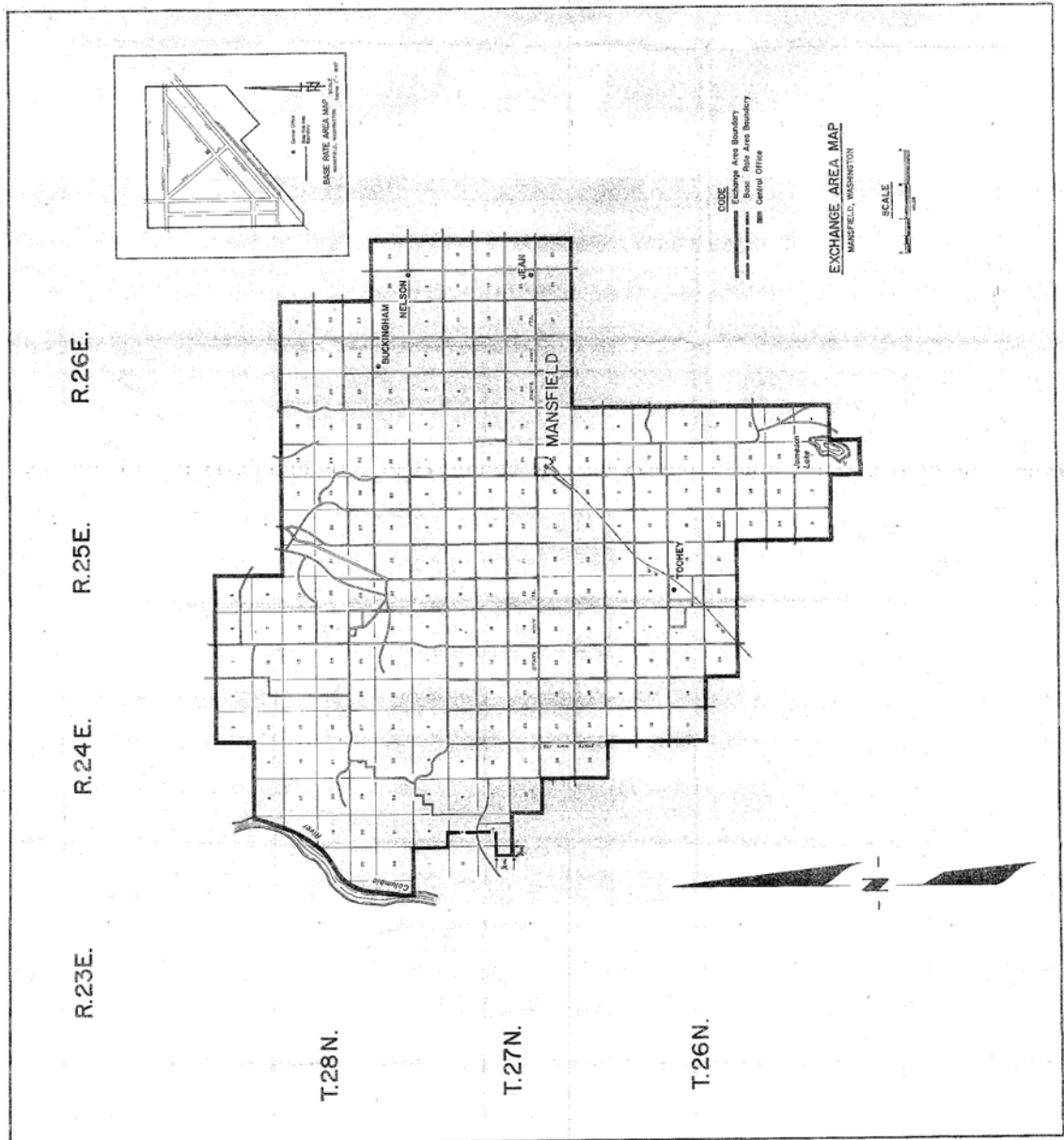
Advice No. 3310

Issued: December 16, 2010  
Issued by Frontier Communications Northwest Inc.  
By Kenneth Mason, Vice President of Government and Regulatory Affairs

Effective: December 23, 2010

MAPS  
(Continued)

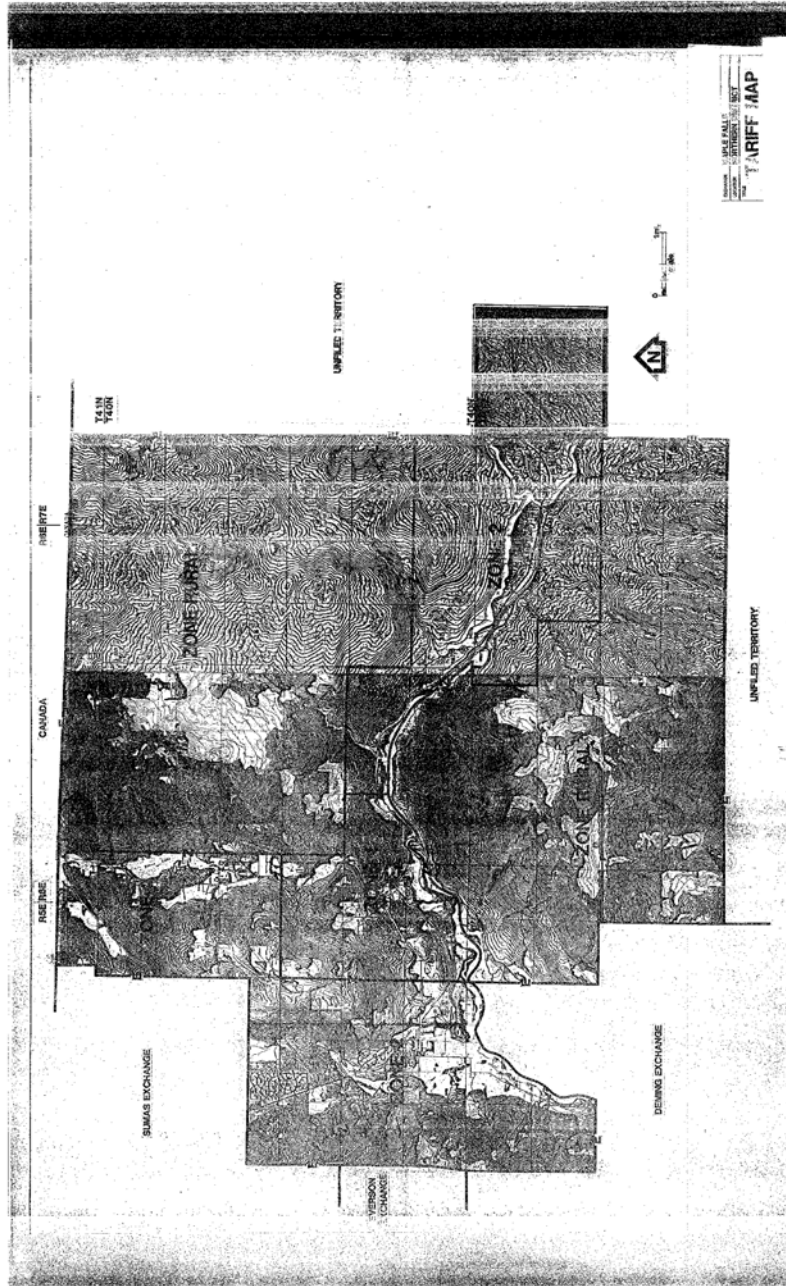
MANSFIELD EXCHANGE AREA MAP



1st Revised Sheet 51  
Canceling  
Original Sheet 51

MAPS  
(Continued)

MAPLE FALLS EXCHANGE AREA MAP



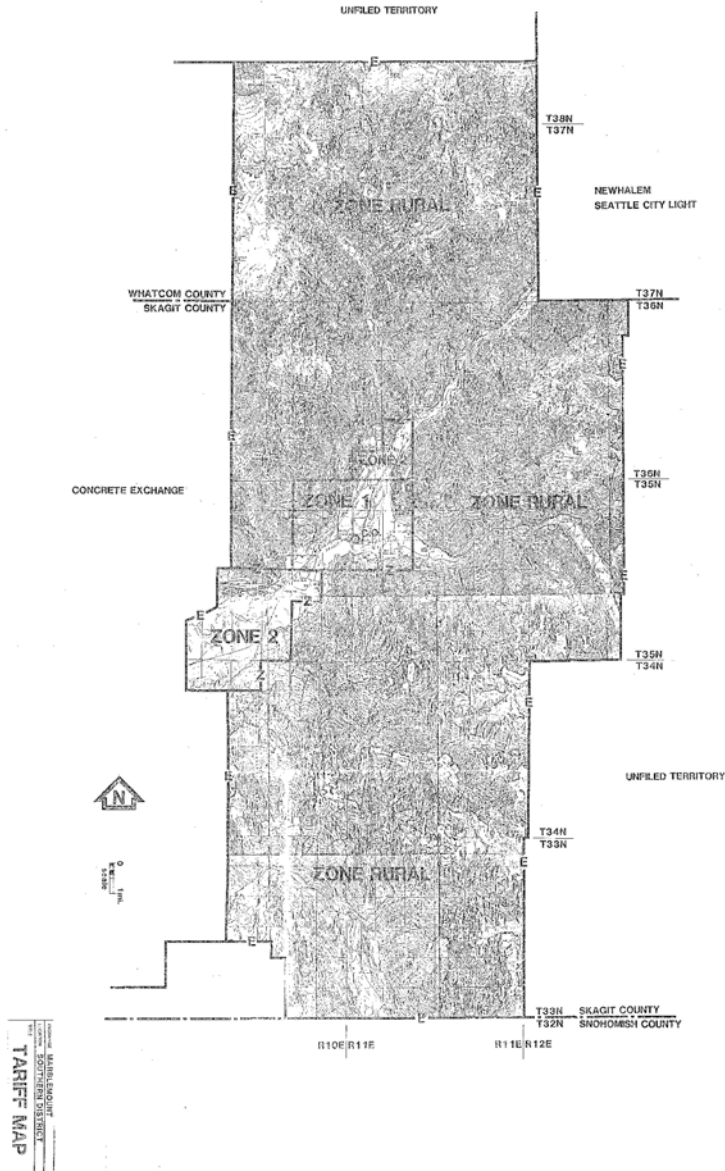
Advice No. 3310

Issued: December 16, 2010  
Issued by Frontier Communications Northwest Inc.  
By Kenneth Mason, Vice President of Government and Regulatory Affairs

Effective: December 23, 2010

MAPS  
(Continued)

MARBLEMOUNT EXCHANGE AREA MAP



Advice No. 3310

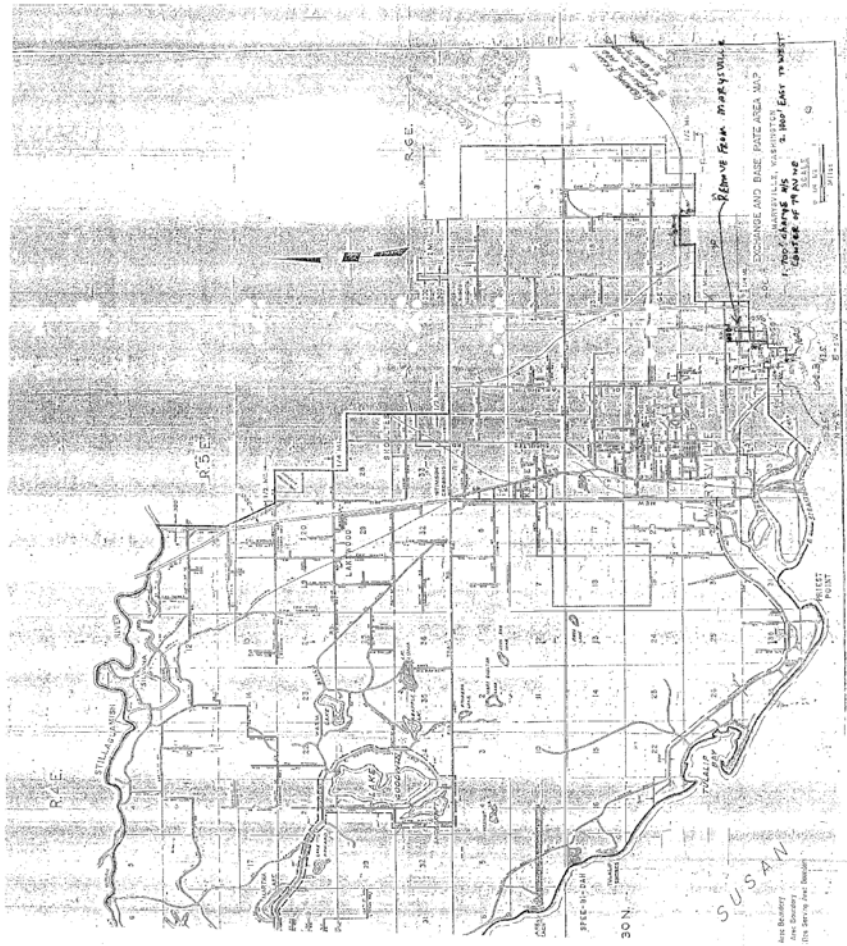
Issued: December 16, 2010  
Issued by Frontier Communications Northwest Inc.  
By Kenneth Mason, Vice President of Government and Regulatory Affairs

Effective: December 23, 2010



MAPS  
(Continued)

MARYSVILLE EXCHANGE AREA AND BASE RATE AREA MAP



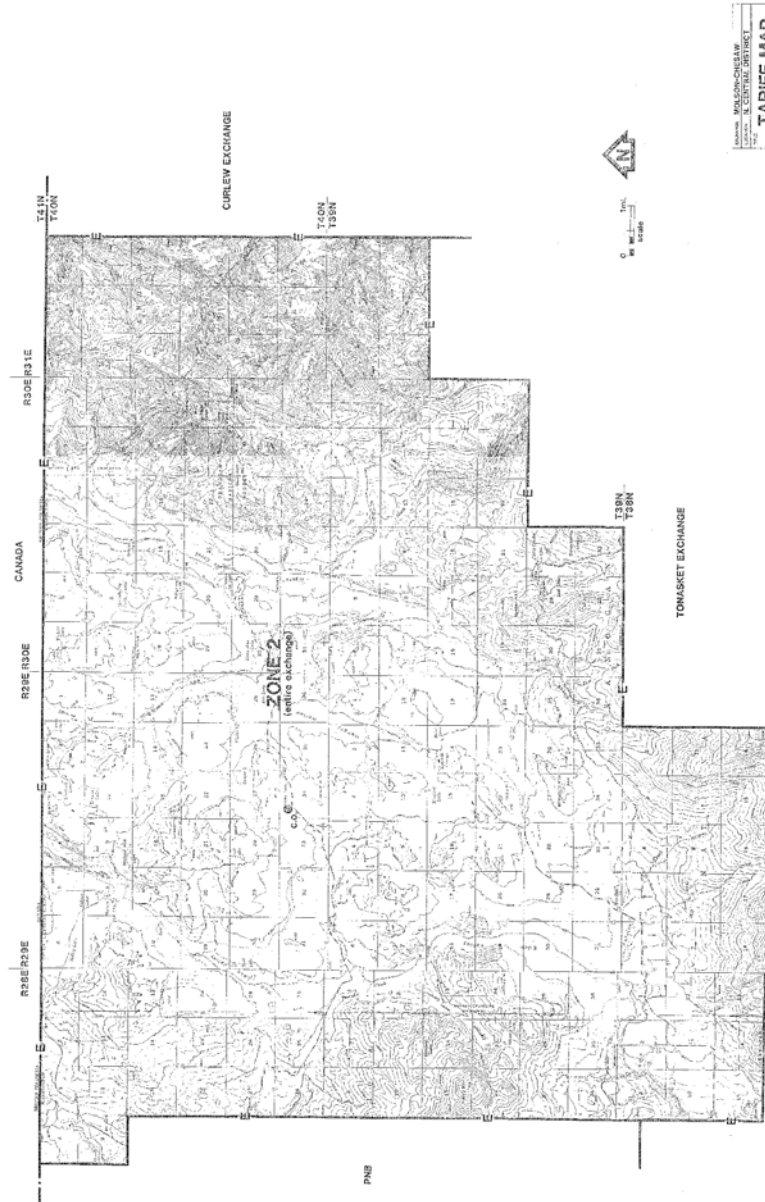
Advice No. 3310

Issued: December 16, 2010  
Issued by Frontier Communications Northwest Inc.  
By Kenneth Mason, Vice President of Government and Regulatory Affairs

Effective: December 23, 2010

MAPS  
(Continued)

MOLSON-CHESAW EXCHANGE AREA MAP



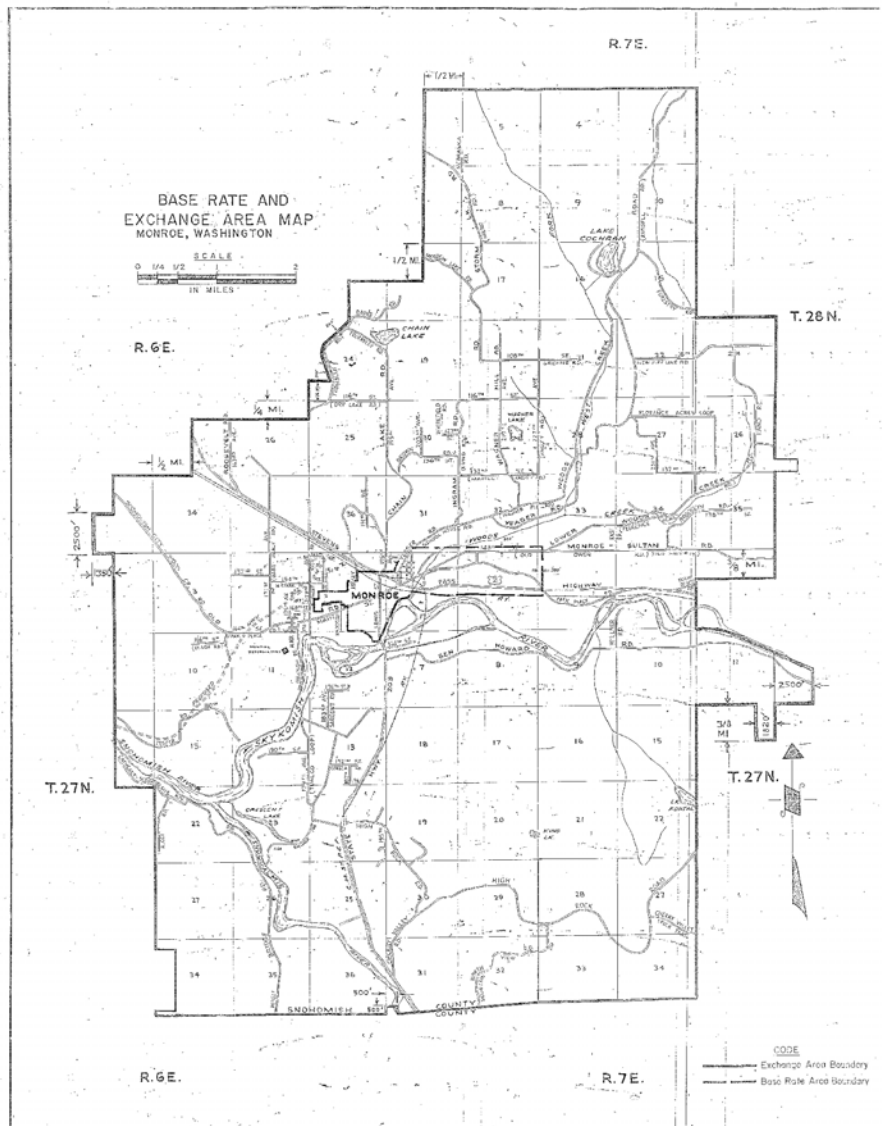
Advice No. 3310

Issued: December 16, 2010  
Issued by Frontier Communications Northwest Inc.  
By Kenneth Mason, Vice President of Government and Regulatory Affairs

Effective: December 23, 2010

MAPS  
(Continued)

MONROE BASE RATE AREA AND EXCHANGE AREA MAP



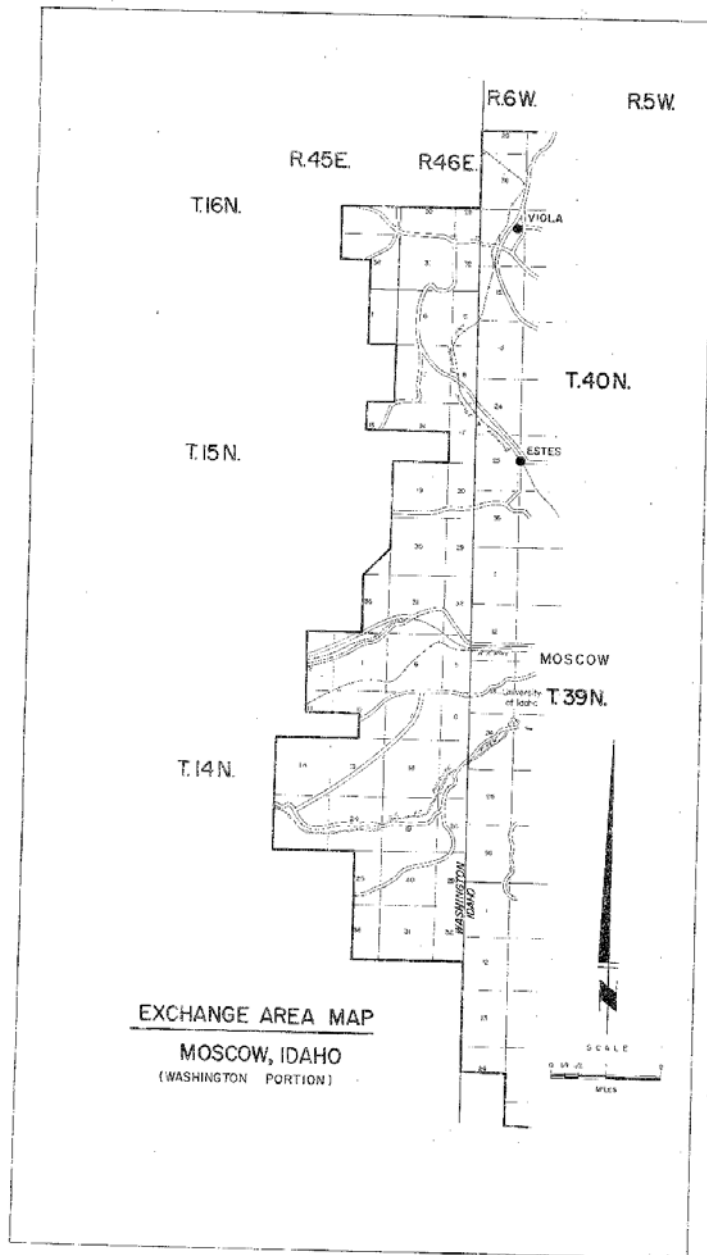
Advice No. 3310

Issued: December 16, 2010  
Issued by Frontier Communications Northwest Inc.  
By Kenneth Mason, Vice President of Government and Regulatory Affairs

Effective: December 23, 2010

MAPS  
(Continued)

MOSCOW, IDAHO (WASHINGTON PORTION) EXCHANGE AREA MAP



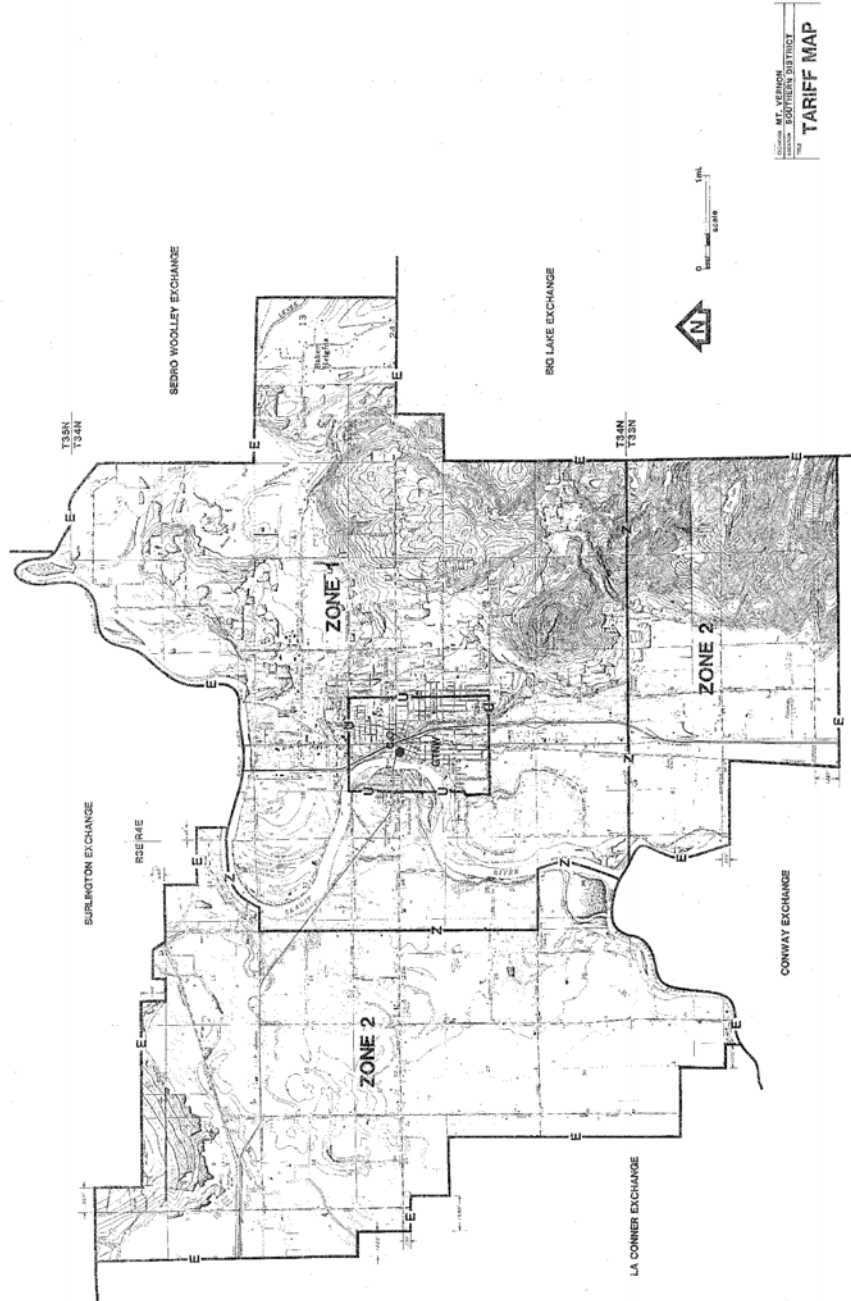
Advice No. 3310

Issued: December 16, 2010  
Issued by Frontier Communications Northwest Inc.  
By Kenneth Mason, Vice President of Government and Regulatory Affairs

Effective: December 23, 2010

MAPS  
(Continued)

MOUNT VERNON EXCHANGE AREA MAP



Advice No. 3310

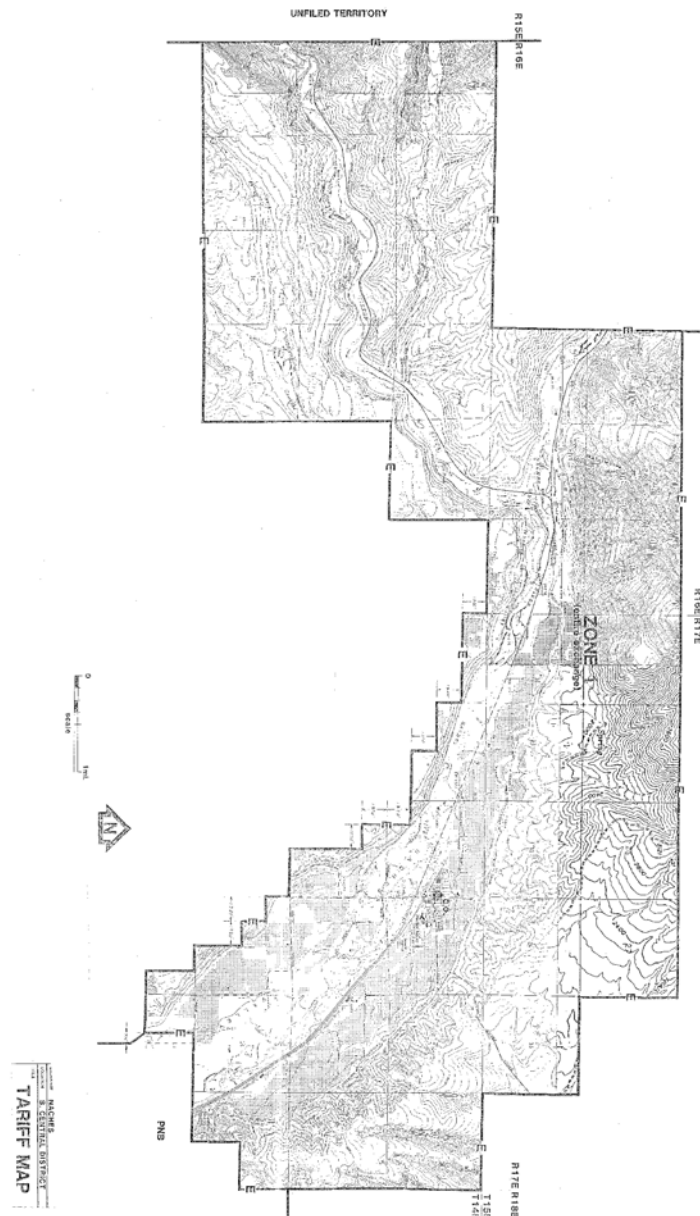
Issued: December 16, 2010  
Issued by Frontier Communications Northwest Inc.  
By Kenneth Mason, Vice President of Government and Regulatory Affairs

Effective: December 23, 2010

1st Revised Sheet 58  
Canceling  
Original Sheet 58

MAPS  
(Continued)

NACHES EXCHANGE AREA MAP



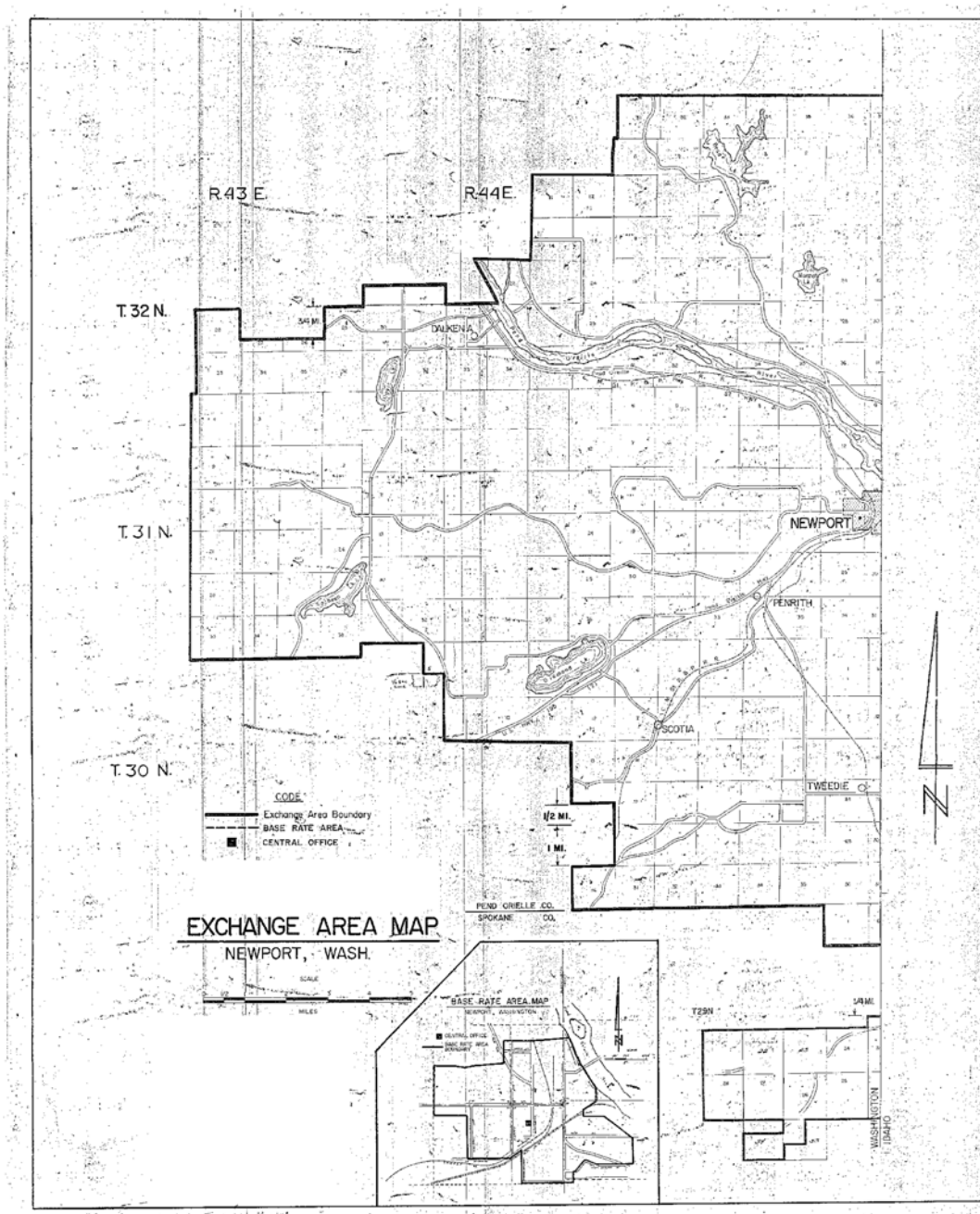
Advice No. 3310

Issued: December 16, 2010  
Issued by Frontier Communications Northwest Inc.  
By Kenneth Mason, Vice President of Government and Regulatory Affairs

Effective: December 23, 2010

MAPS  
(Continued)

NEWPORT EXCHANGE AREA MAP



Advice No. 3310

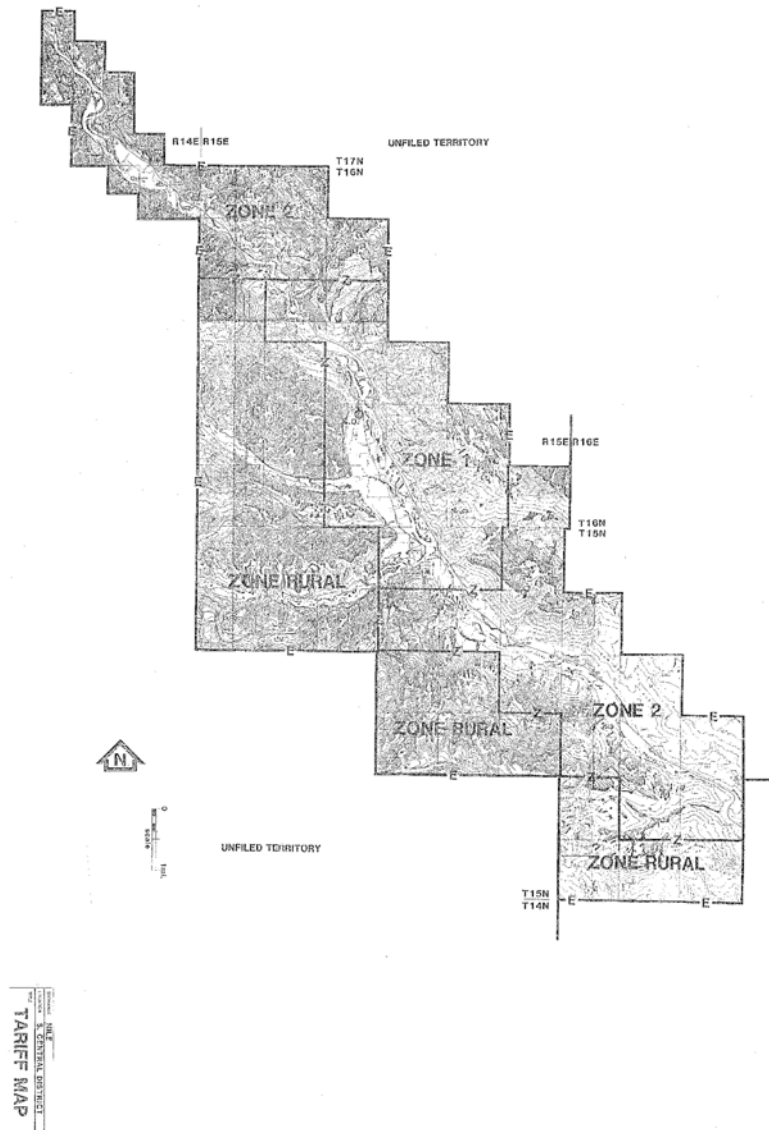
Issued: December 16, 2010  
Issued by Frontier Communications Northwest Inc.  
By Kenneth Mason, Vice President of Government and Regulatory Affairs

Effective: December 23, 2010

1st Revised Sheet 60  
Canceling  
Original Sheet 60

MAPS  
(Continued)

NILE EXCHANGE AREA MAP



Advice No. 3310

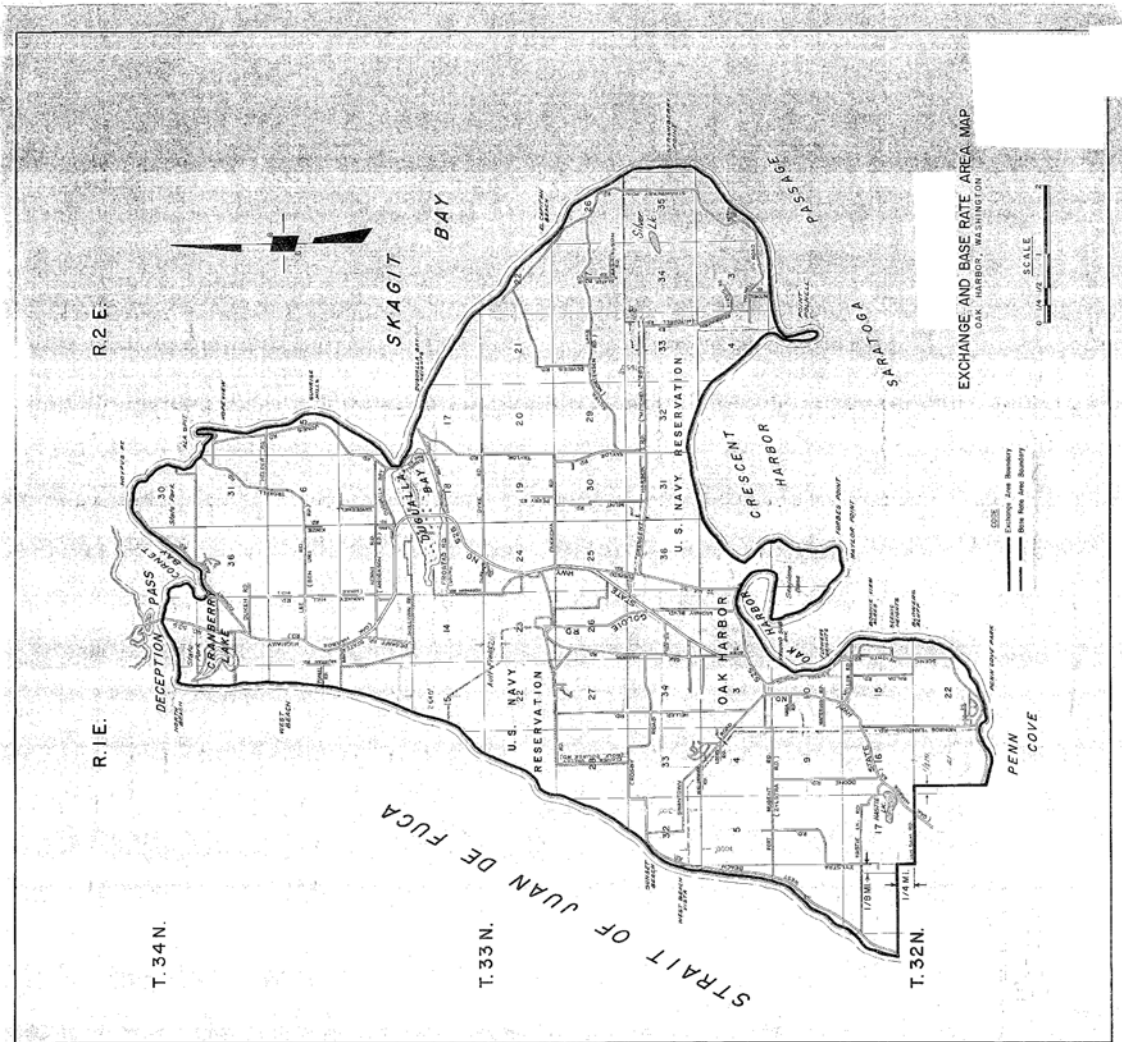
Issued: December 16, 2010  
Issued by Frontier Communications Northwest Inc.  
By Kenneth Mason, Vice President of Government and Regulatory Affairs

Effective: December 23, 2010



MAPS  
(Continued)

OAK HARBOR EXCHANGE AREA AND BASE RATE AREA MAP



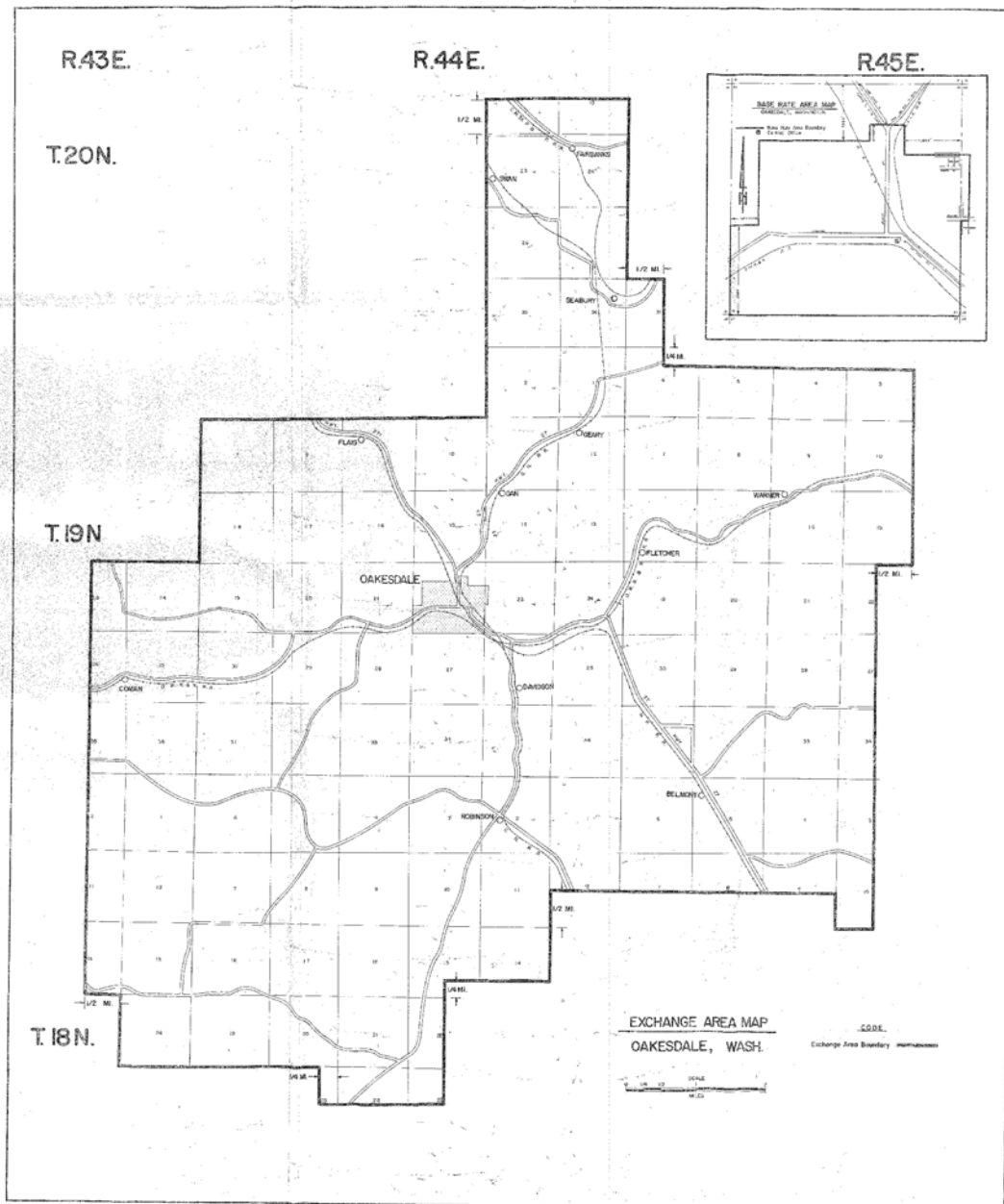
Advice No. 3310

Issued: December 16, 2010  
Issued by Frontier Communications Northwest Inc.  
By Kenneth Mason, Vice President of Government and Regulatory Affairs

Effective: December 23, 2010

MAPS  
(Continued)

OAKESDALE EXCHANGE AREA MAP



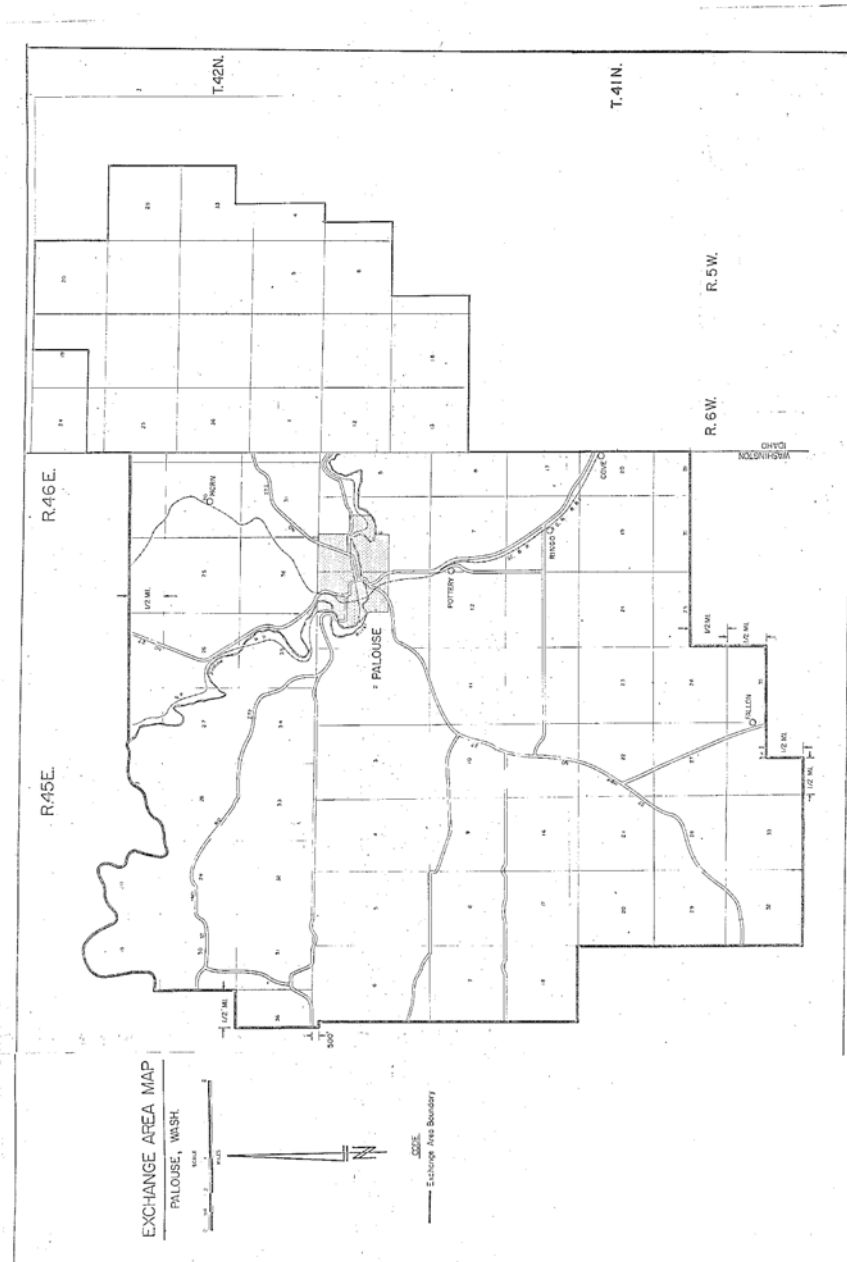
Advice No. 3310

Issued: December 16, 2010  
Issued by Frontier Communications Northwest Inc.  
By Kenneth Mason, Vice President of Government and Regulatory Affairs

Effective: December 23, 2010

MAPS  
(Continued)

PALOUSE EXCHANGE AREA MAP



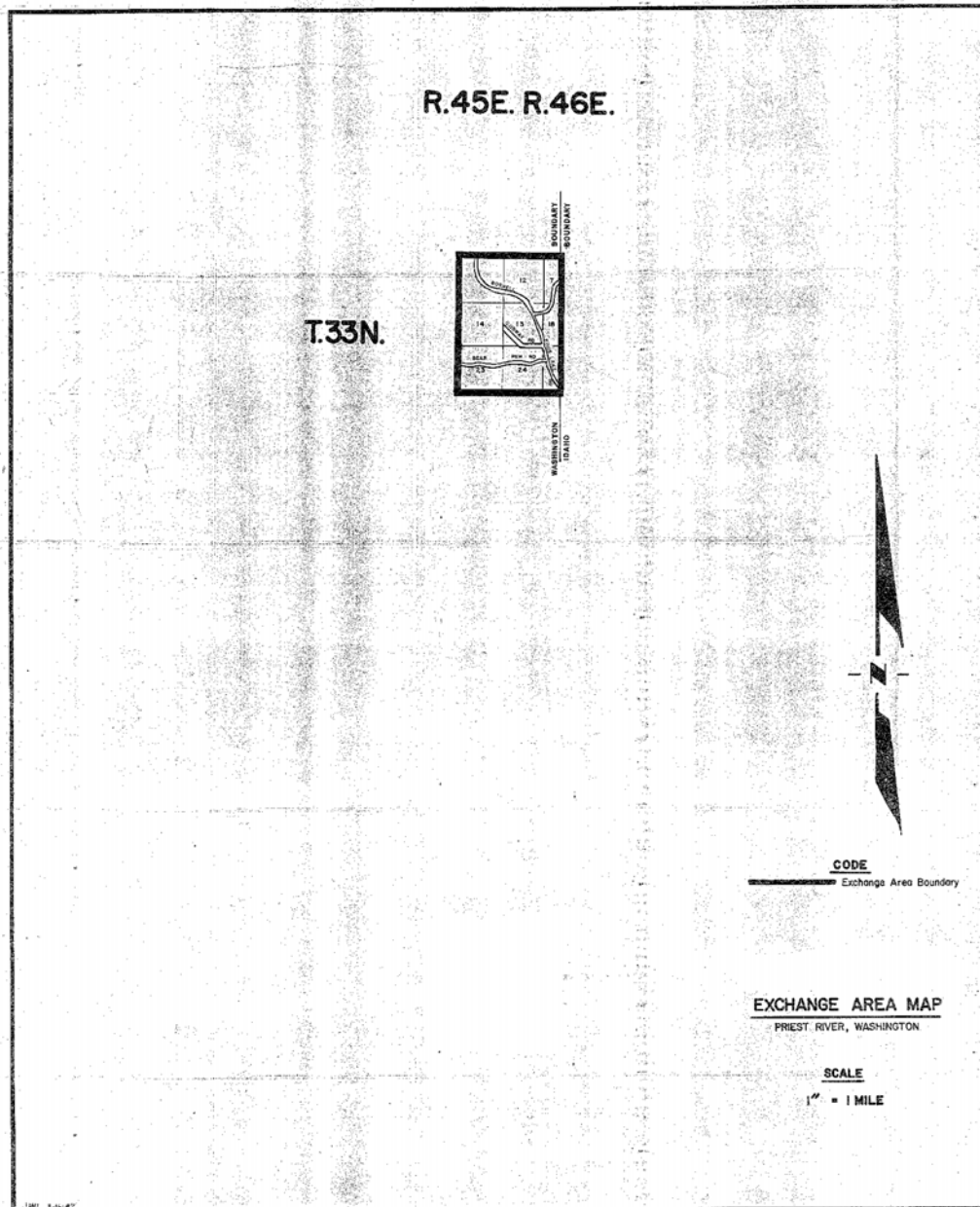
Advice No. 3310

Issued: December 16, 2010  
Issued by Frontier Communications Northwest Inc.  
By Kenneth Mason, Vice President of Government and Regulatory Affairs

Effective: December 23, 2010

MAPS  
(Continued)

PRIEST RIVER EXCHANGE AREA MAP



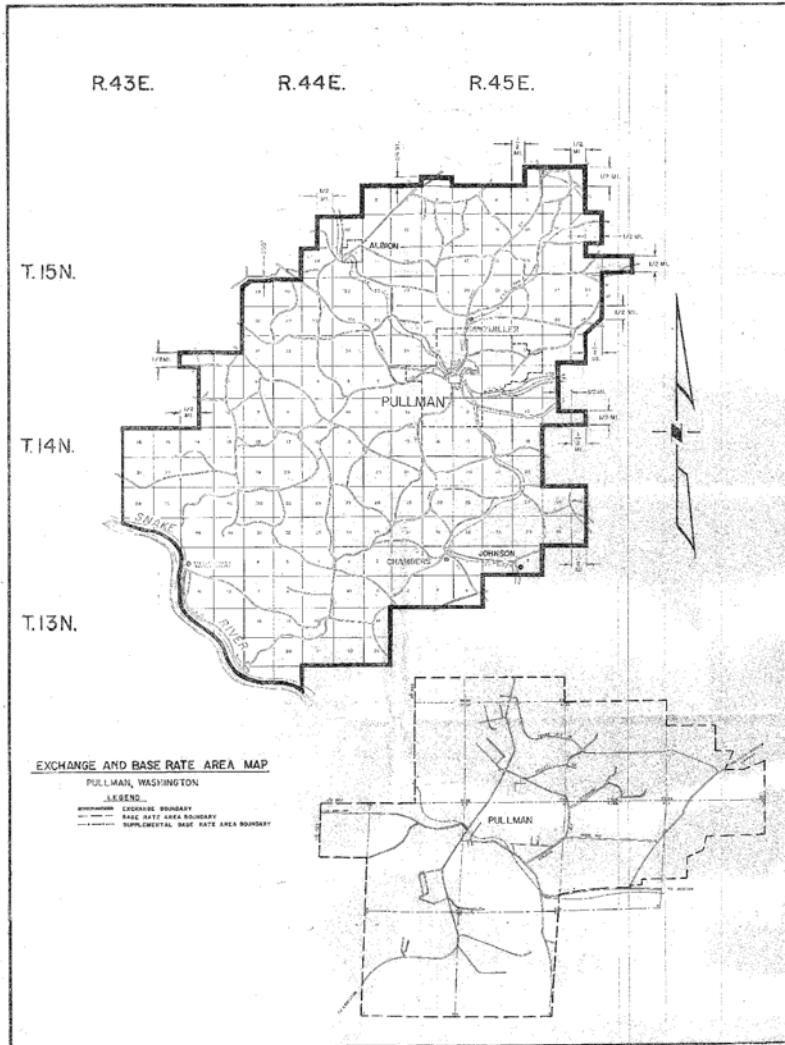
Advice No. 3310

Issued: December 16, 2010  
Issued by Frontier Communications Northwest Inc.  
By Kenneth Mason, Vice President of Government and Regulatory Affairs

Effective: December 23, 2010

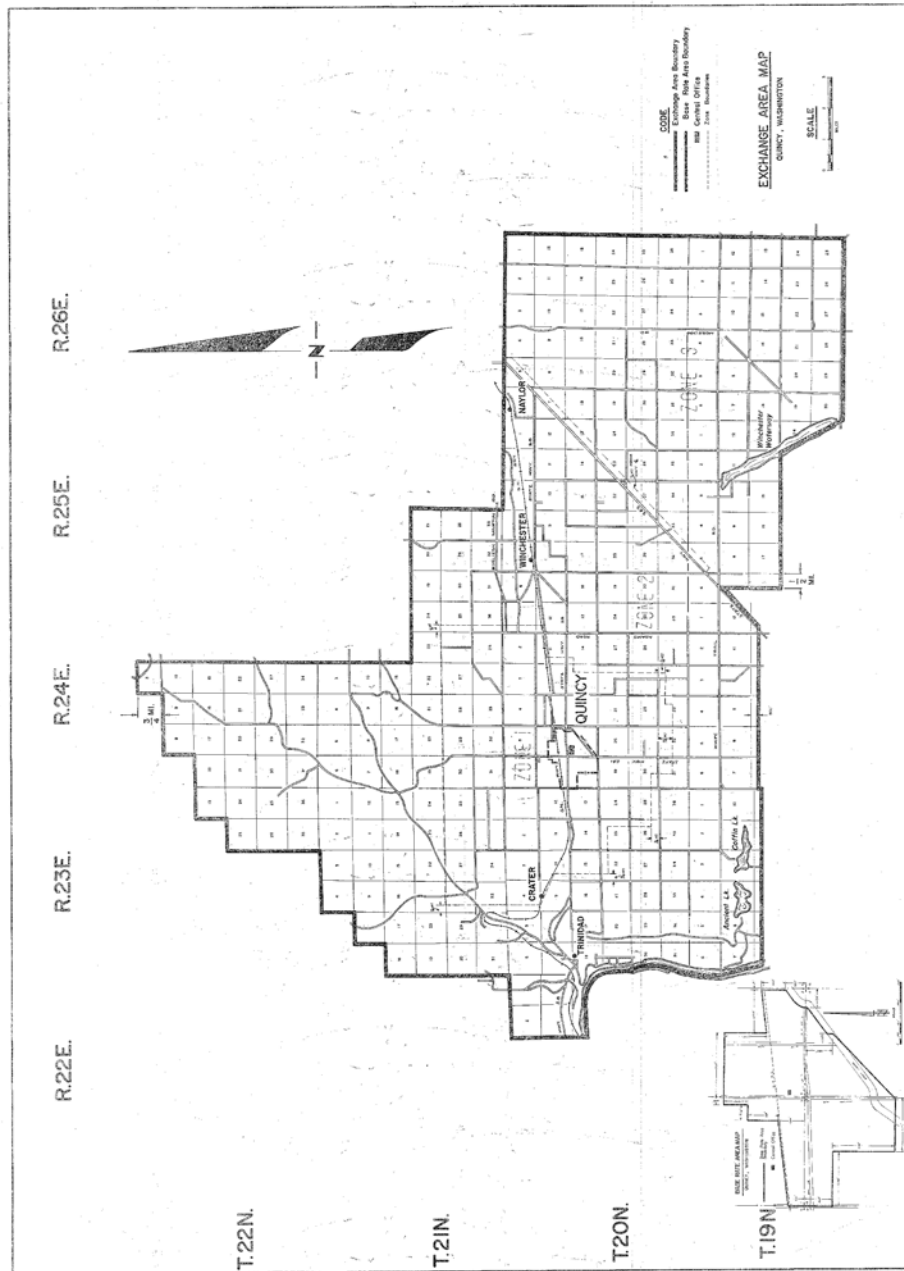
MAPS  
(Continued)

PULLMAN EXCHANGE AREA AND BASE RATE AREA MAP



MAPS  
(Continued)

QUINCY BASE RATE AREA MAP



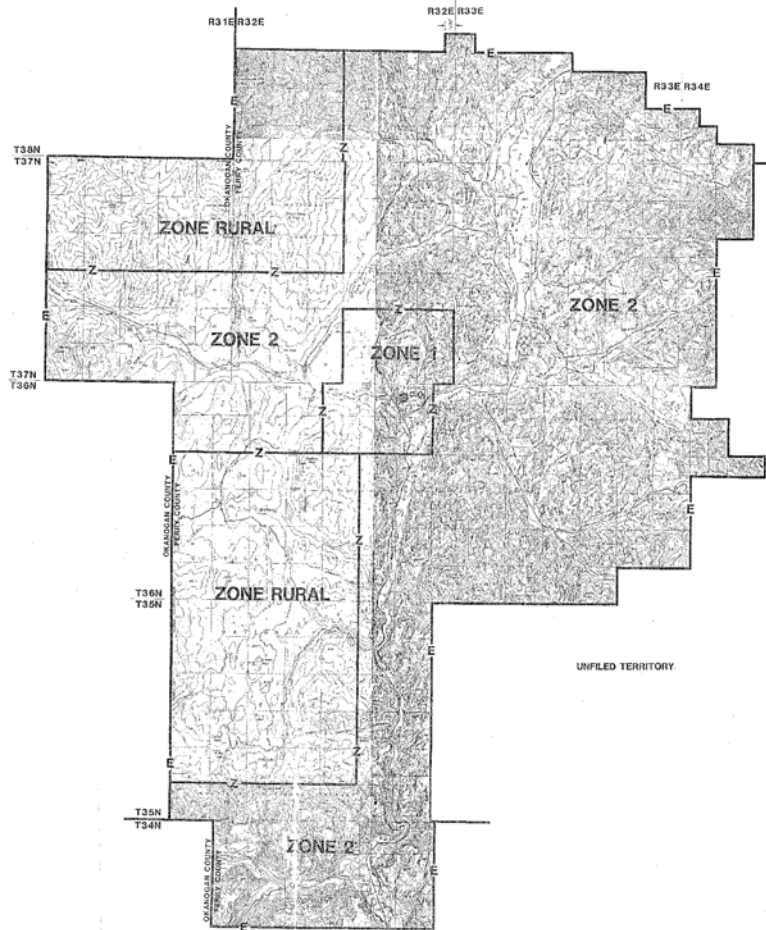
Advice No. 3310

Issued: December 16, 2010  
Issued by Frontier Communications Northwest Inc.  
By Kenneth Mason, Vice President of Government and Regulatory Affairs

Effective: December 23, 2010

MAPS  
(Continued)

REPUBLIC EXCHANGE AREA MAP



PH 1

FRONTIER COMMUNICATIONS  
NORTHWEST INC.  
TARIFF MAP



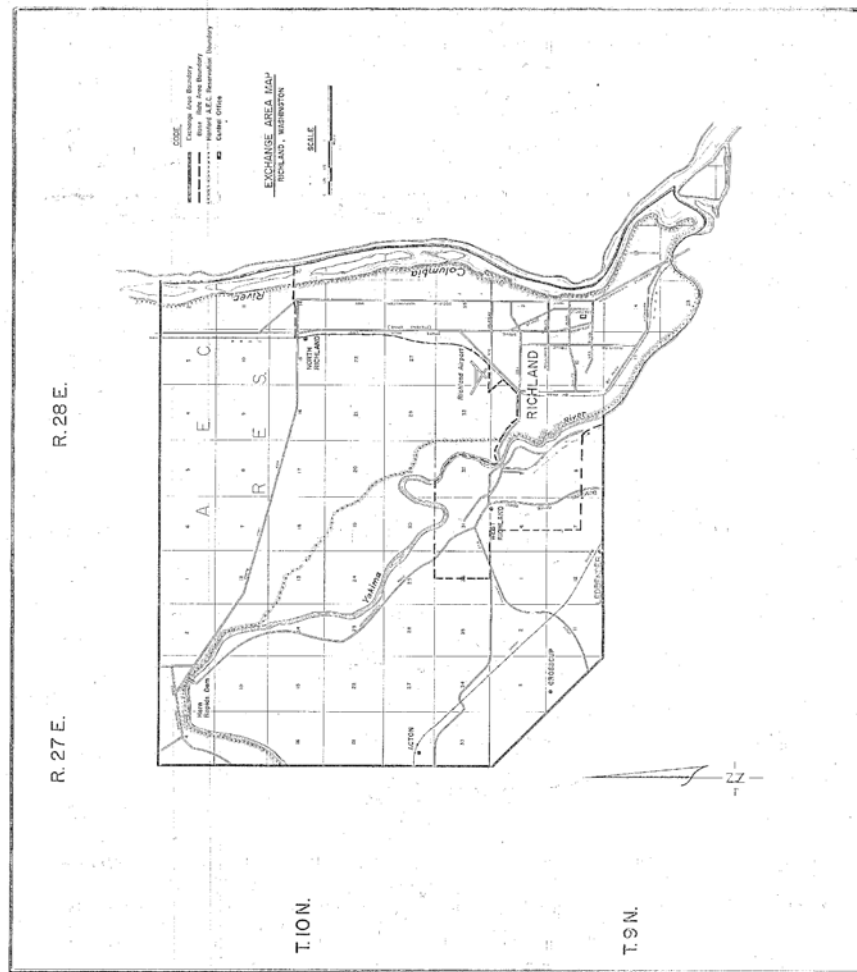
Advice No. 3310

Issued: December 16, 2010  
Issued by Frontier Communications Northwest Inc.  
By Kenneth Mason, Vice President of Government and Regulatory Affairs

Effective: December 23, 2010

MAPS  
(Continued)

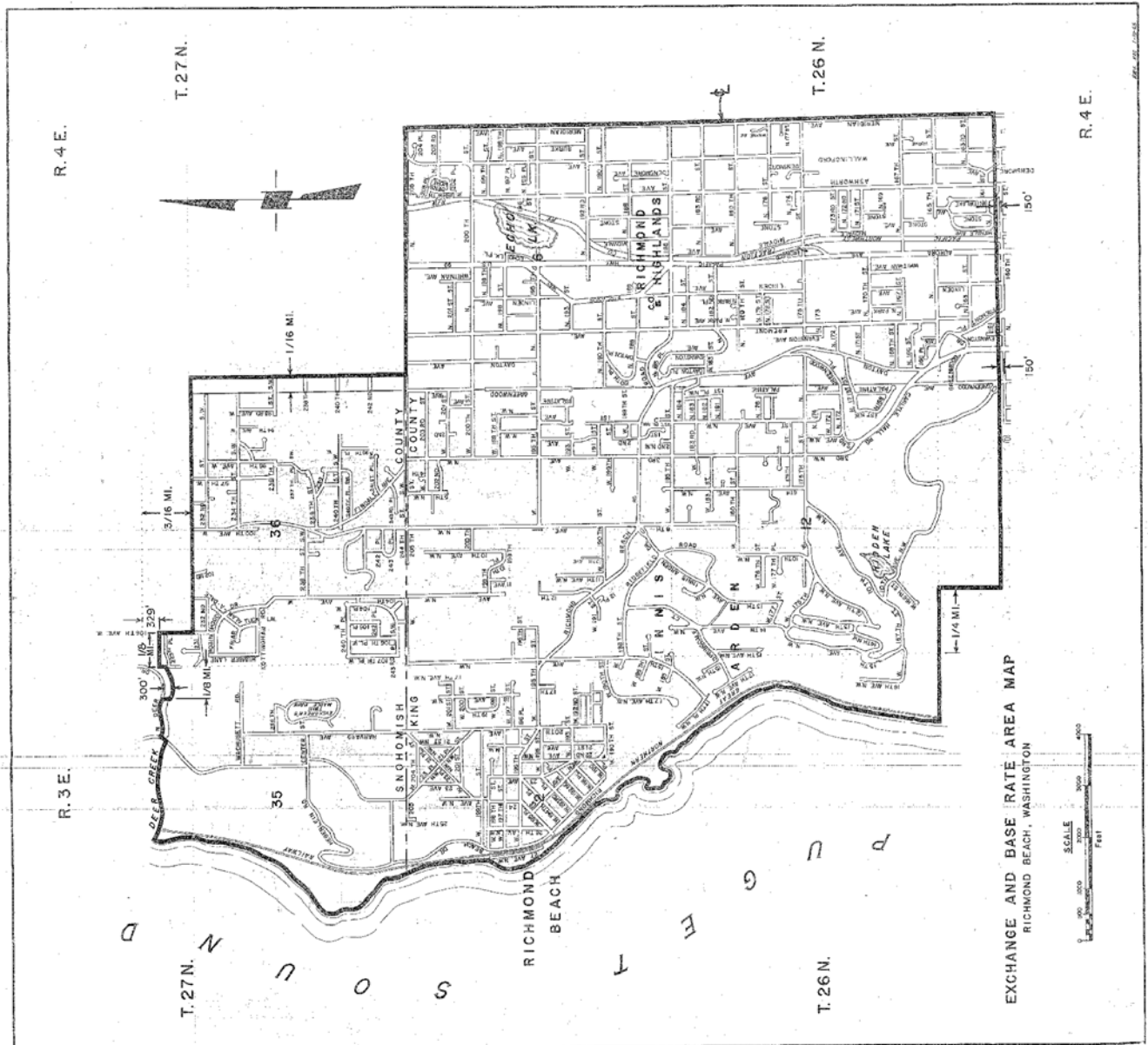
RICHLAND EXCHANGE AREA MAP





MAPS  
(Continued)

RICHMOND BEACH EXCHANGE AREA AND BASE RATE AREA MAP



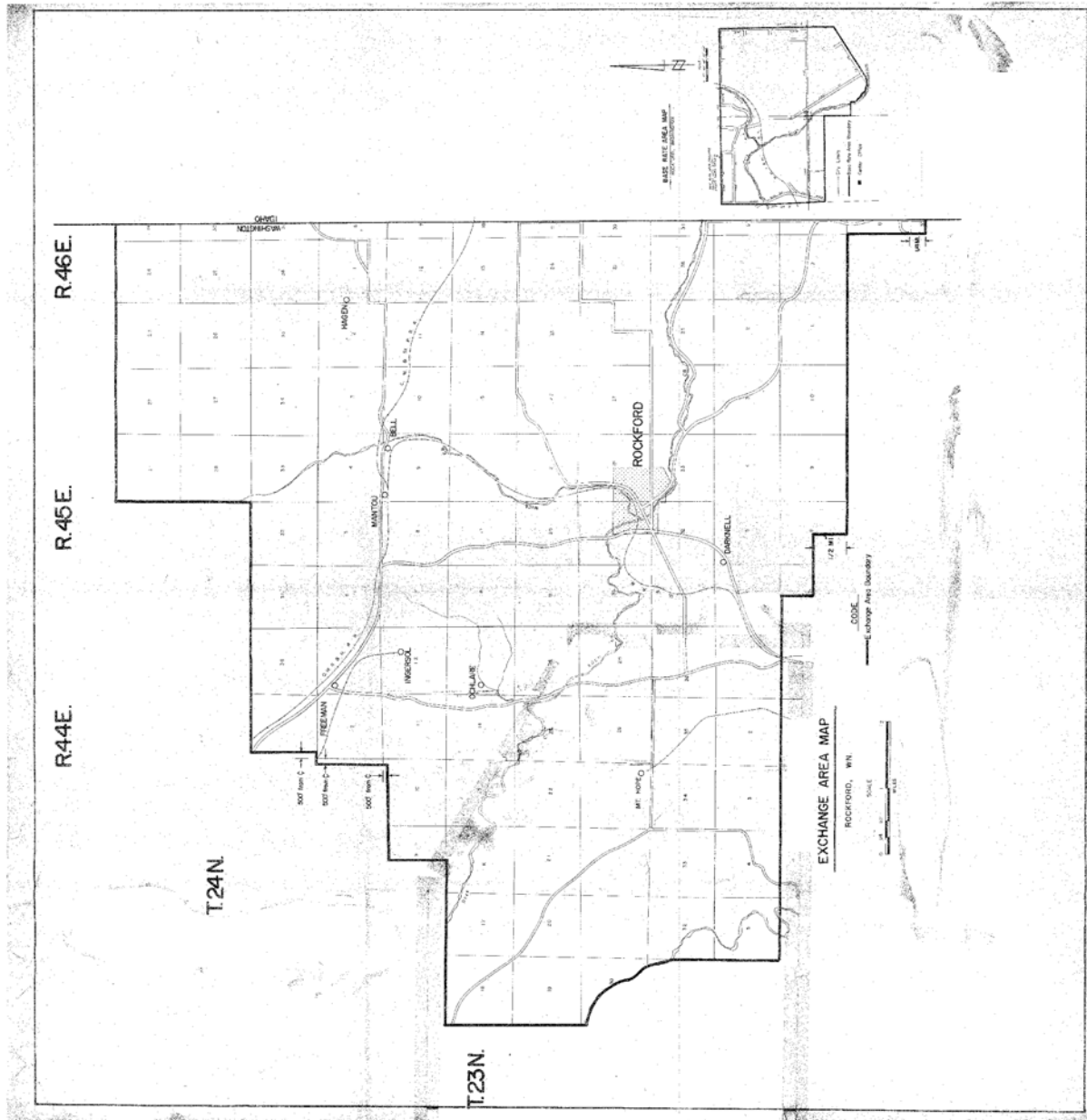
Advice No. 3310

Issued: December 16, 2010  
Issued by Frontier Communications Northwest Inc.  
By Kenneth Mason, Vice President of Government and Regulatory Affairs

Effective: December 23, 2010

MAPS  
(Continued)

ROCKFORD BASE RATE AREA MAP



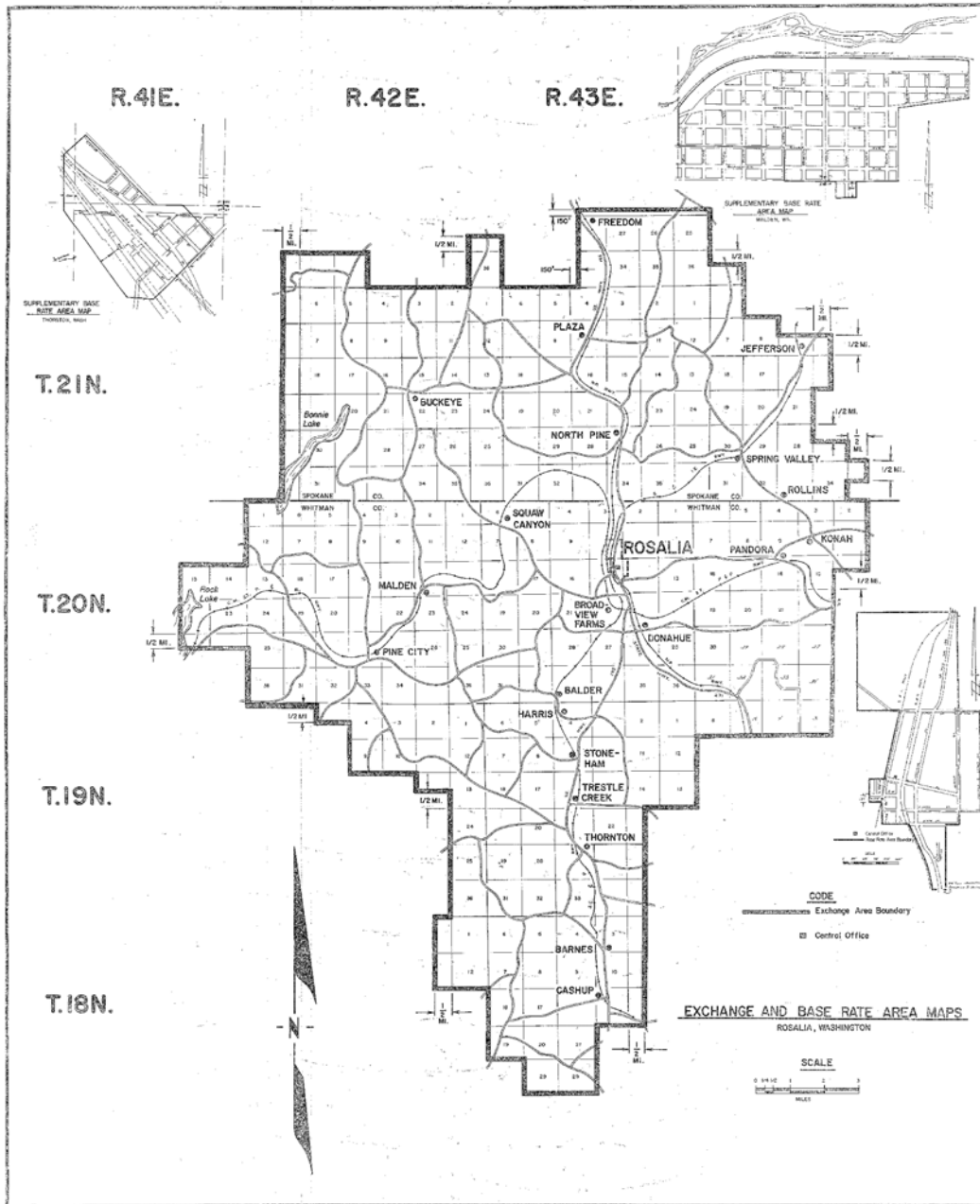
Advice No. 3310

Issued: December 16, 2010  
Issued by Frontier Communications Northwest Inc.  
By Kenneth Mason, Vice President of Government and Regulatory Affairs

Effective: December 23, 2010

MAPS  
(Continued)

ROSALIA EXCHANGE AREA AND BASE RATE AREA MAP



Advice No. 3310

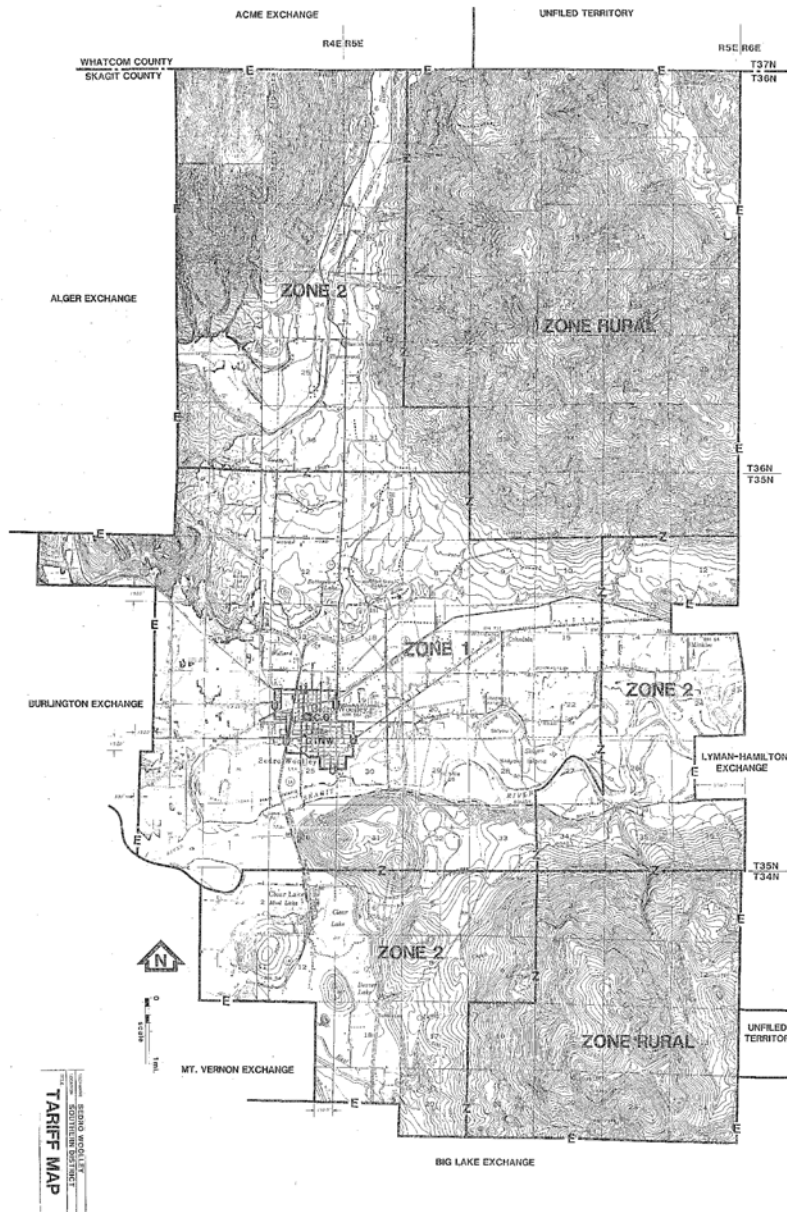
Issued: December 16, 2010  
Issued by Frontier Communications Northwest Inc.  
By Kenneth Mason, Vice President of Government and Regulatory Affairs

Effective: December 23, 2010

1st Revised Sheet 72  
Canceling  
Original Sheet 72

MAPS  
(Continued)

SEDRO WOOLEY EXCHANGE AREA MAP



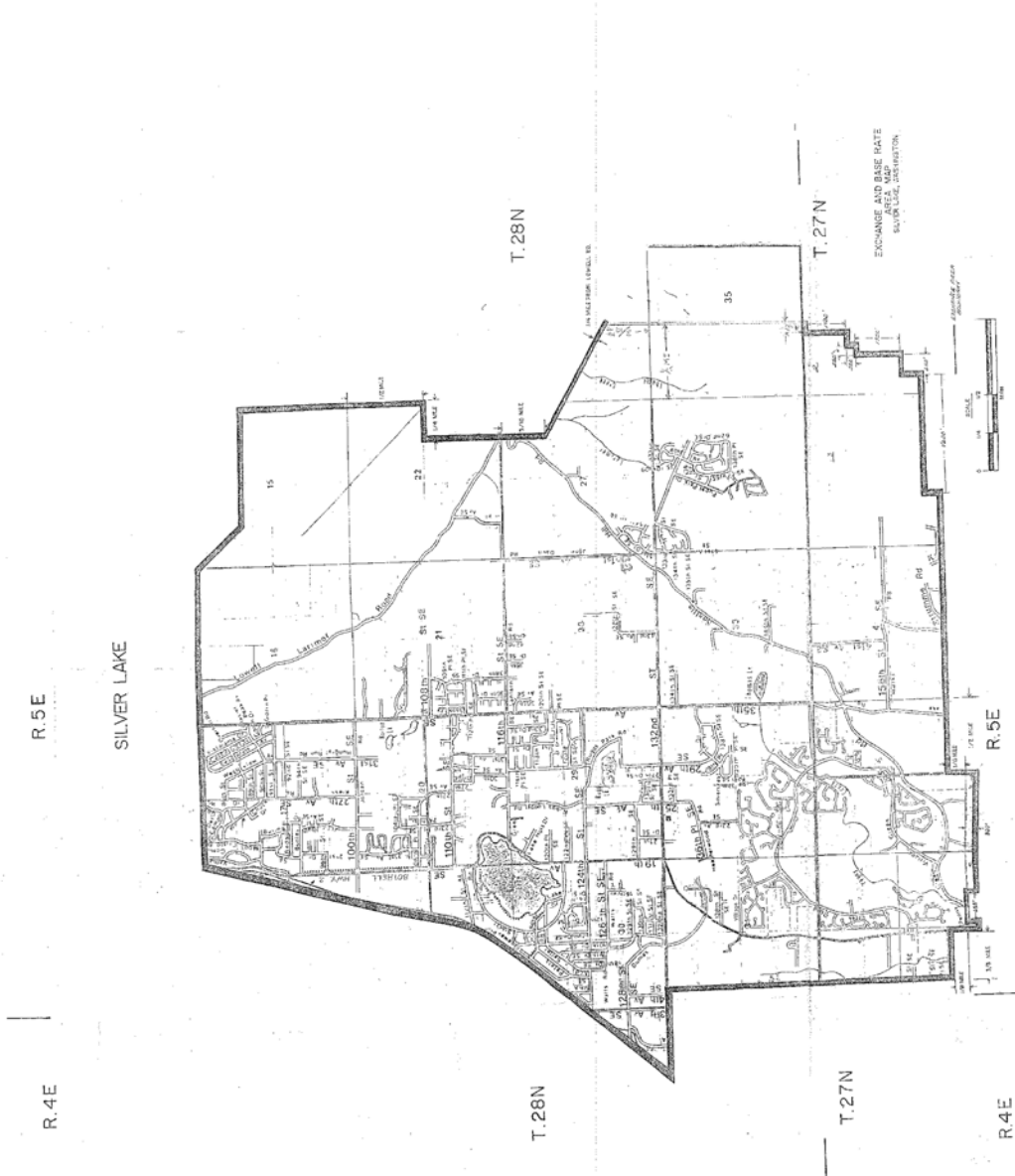
Advice No. 3310

Issued: December 16, 2010  
Issued by Frontier Communications Northwest Inc.  
By Kenneth Mason, Vice President of Government and Regulatory Affairs

Effective: December 23, 2010

MAPS  
(Continued)

SILVER LAKE EXCHANGE AREA AND BASE RATE AREA MAP



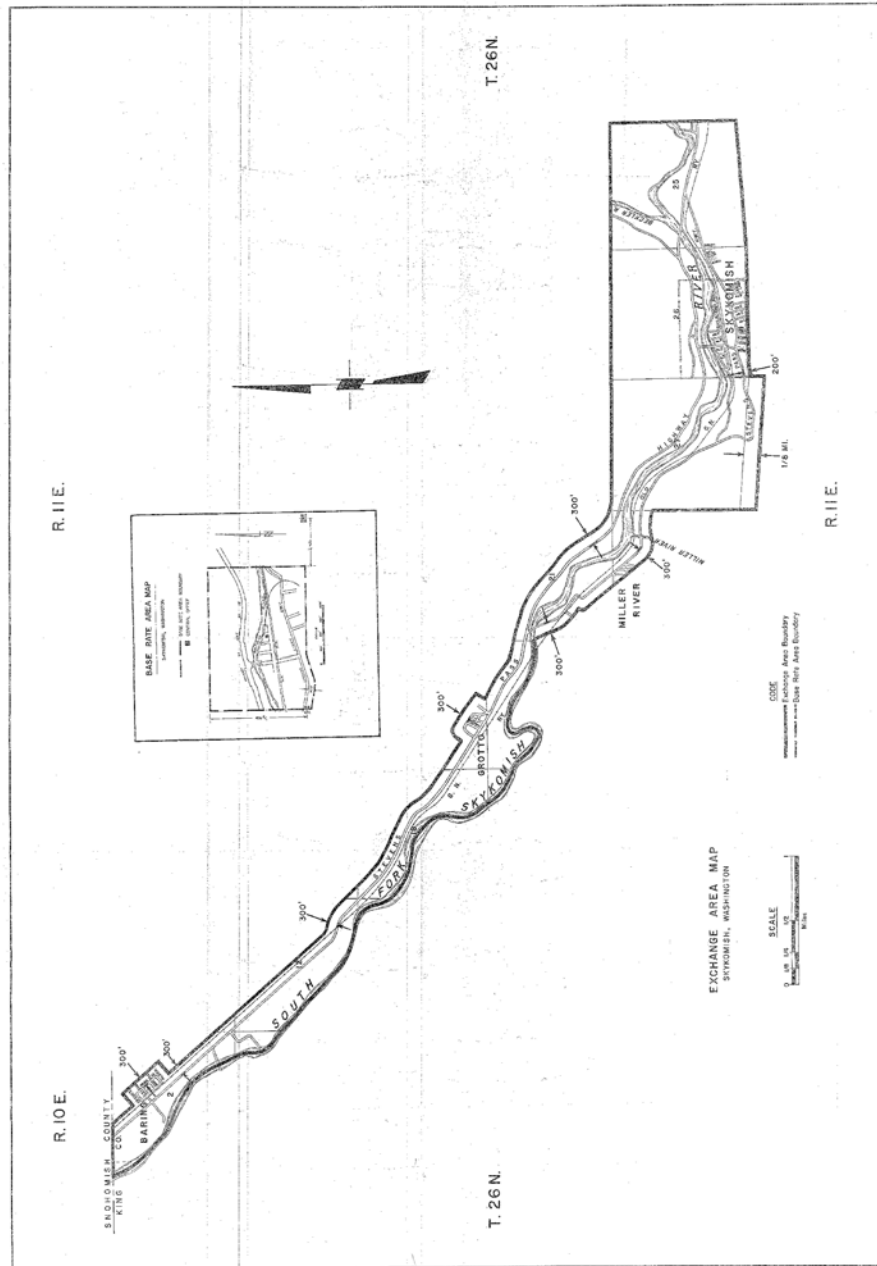
Advice No. 3310

Issued: December 16, 2010  
Issued by Frontier Communications Northwest Inc.  
By Kenneth Mason, Vice President of Government and Regulatory Affairs

Effective: December 23, 2010

MAPS  
(Continued)

SKYKOMISH BASE RATE AREA MAP



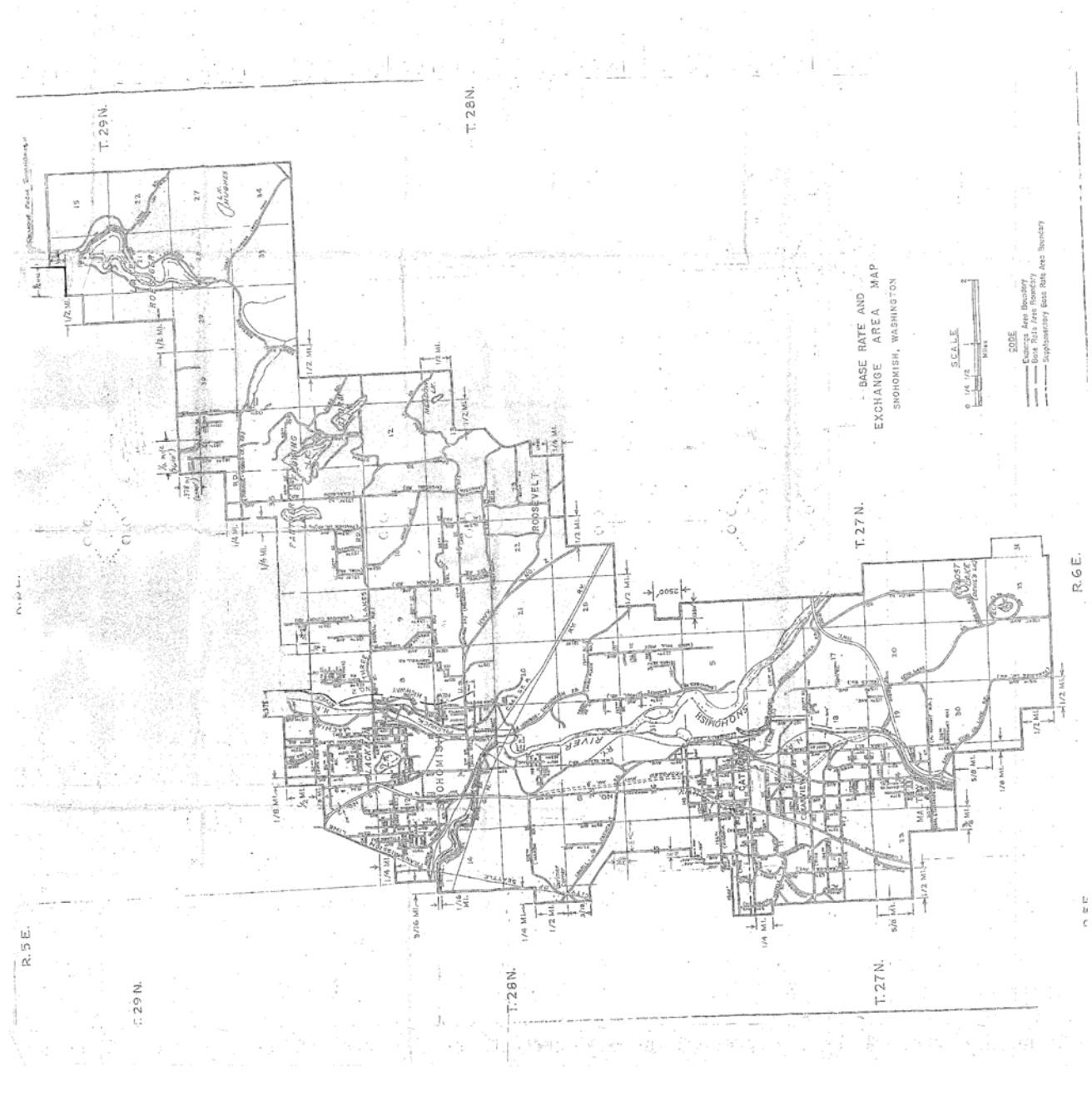
Advice No. 3310

Issued: December 16, 2010  
Issued by Frontier Communications Northwest Inc.  
By Kenneth Mason, Vice President of Government and Regulatory Affairs

Effective: December 23, 2010

MAPS  
(Continued)

SNOHOMISH BASE RATE AREA AND EXCHANGE AREA MAP



Advice No. 3310

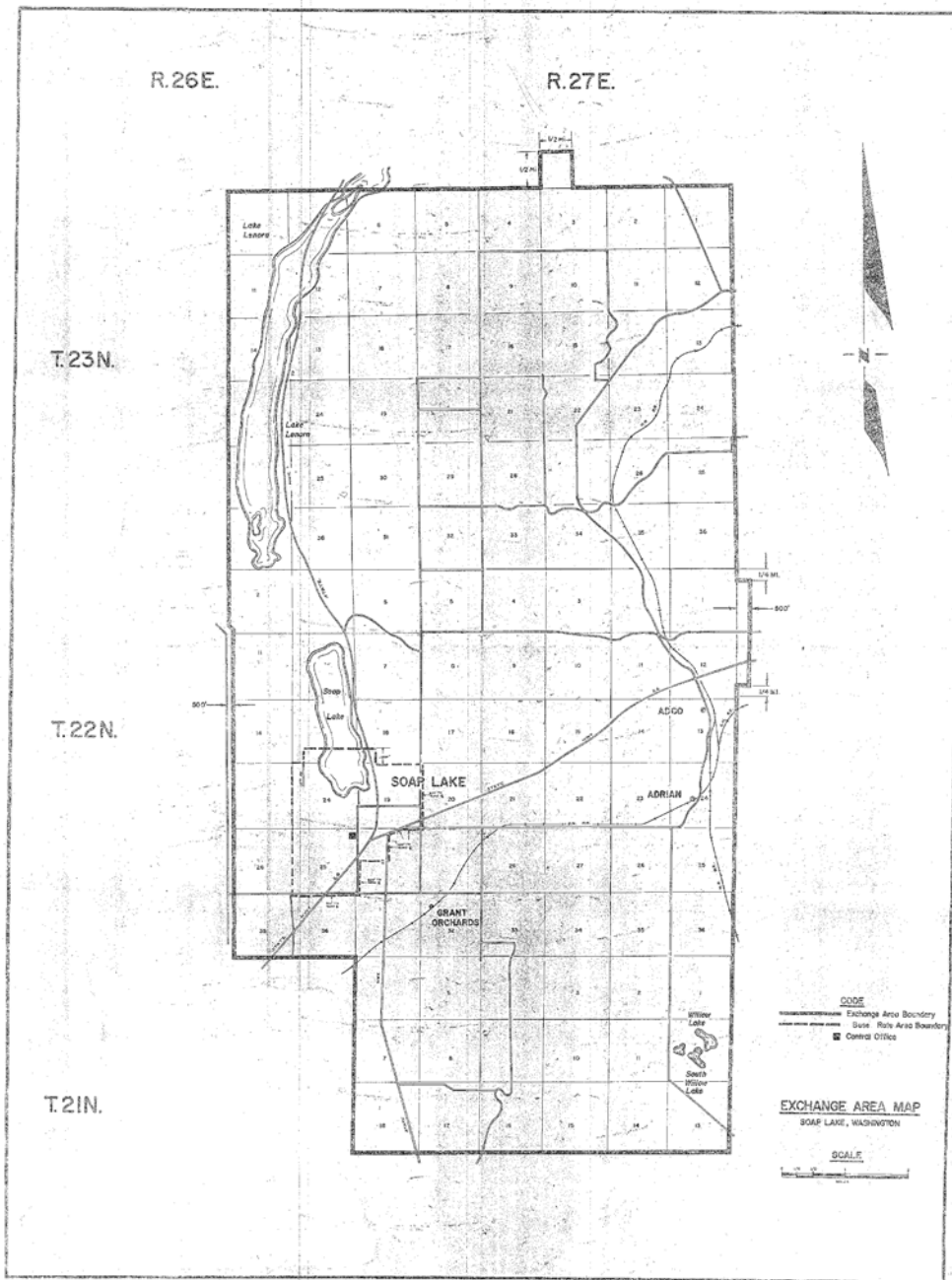
Issued: December 16, 2010  
Issued by Frontier Communications Northwest Inc.  
By Kenneth Mason, Vice President of Government and Regulatory Affairs

Effective: December 23, 2010

1st Revised Sheet 76  
Canceling  
Original Sheet 76

MAPS  
(Continued)

SOAP LAKE EXCHANGE AREA MAP



Advice No. 3310

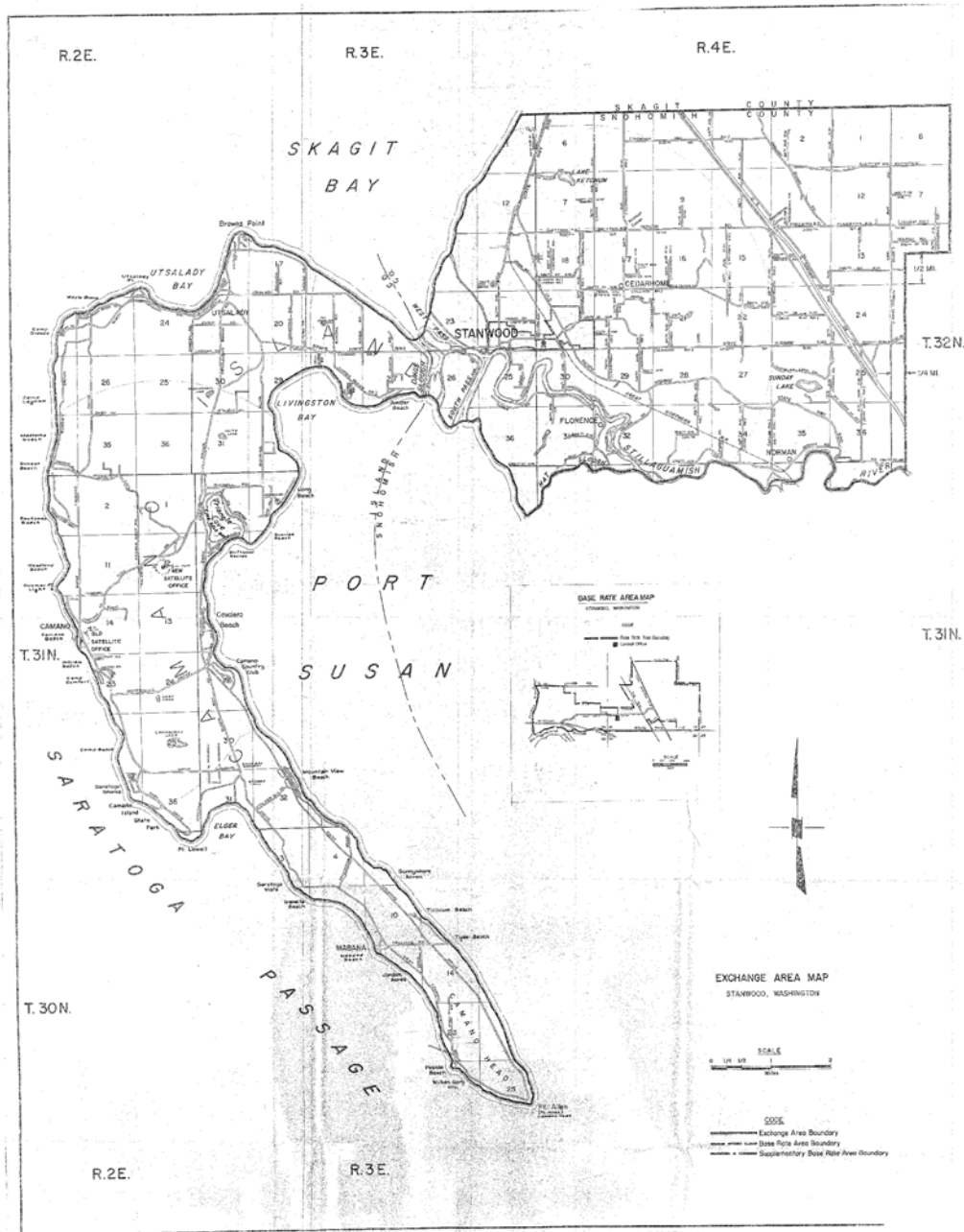
Issued: December 16, 2010  
Issued by Frontier Communications Northwest Inc.  
By Kenneth Mason, Vice President of Government and Regulatory Affairs

Effective: December 23, 2010



MAPS  
(Continued)

STANWOOD EXCHANGE AREA MAP



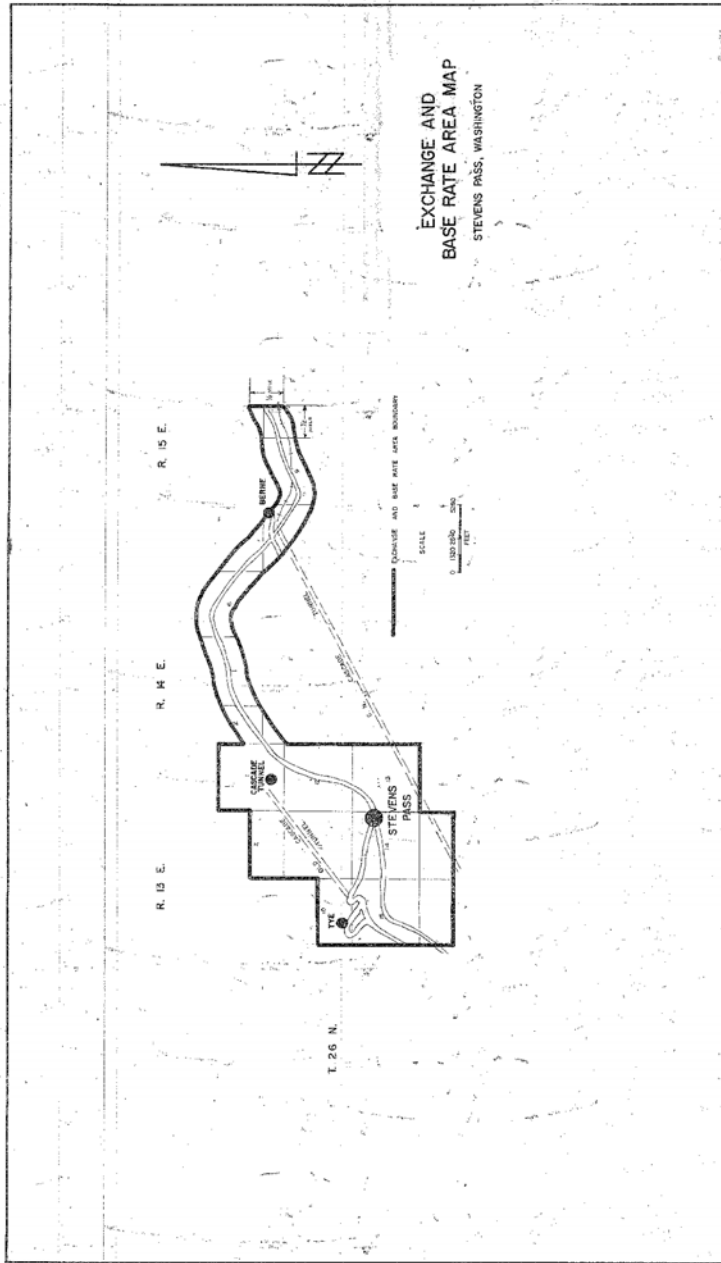
Advice No. 3310

Issued: December 16, 2010  
Issued by Frontier Communications Northwest Inc.  
By Kenneth Mason, Vice President of Government and Regulatory Affairs

Effective: December 23, 2010

MAPS  
(Continued)

STEVENS PASS EXCHANGE AREA AND BASE RATE AREA MAP



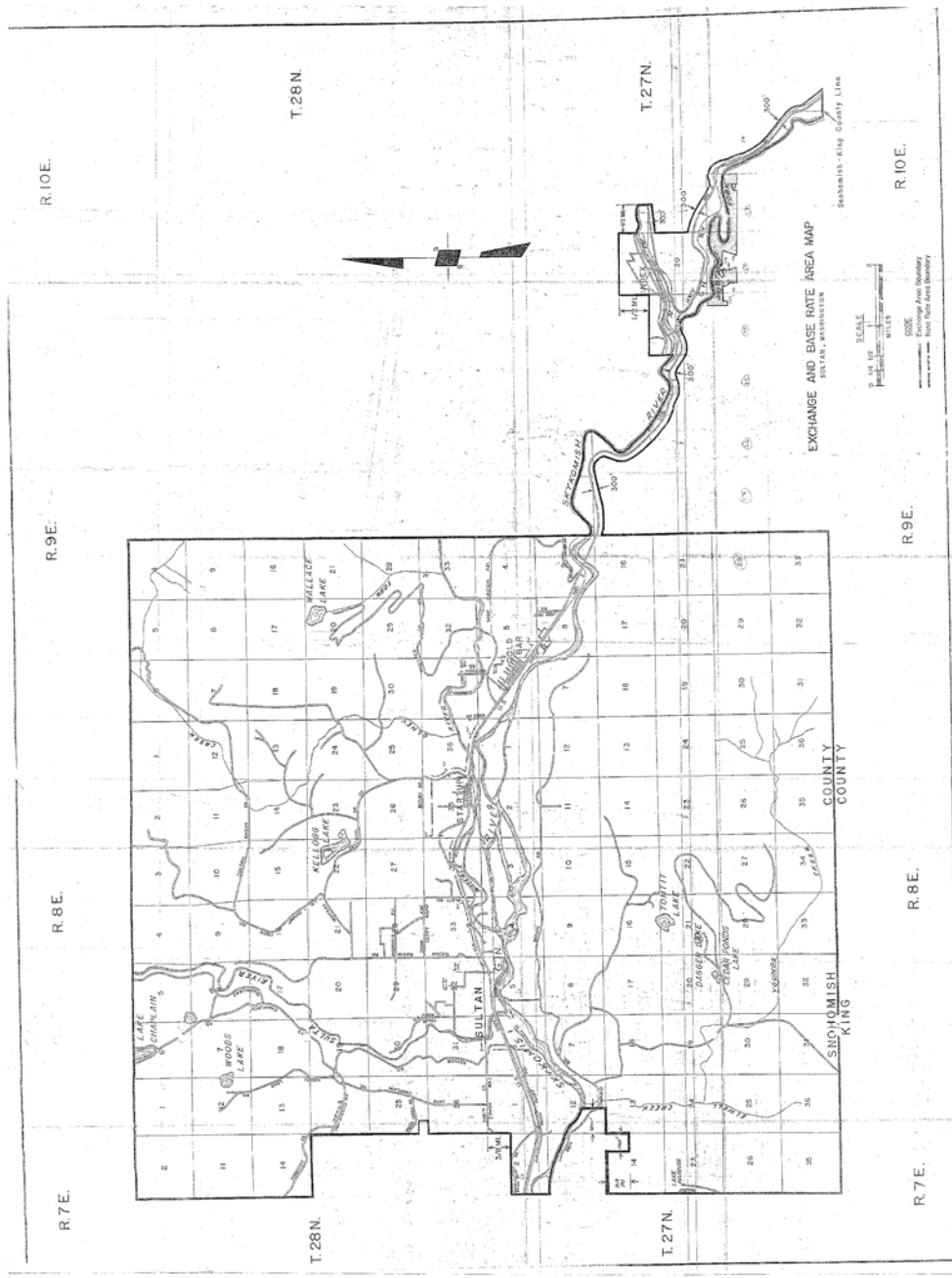
Advice No. 3310

Issued: December 16, 2010  
Issued by Frontier Communications Northwest Inc.  
By Kenneth Mason, Vice President of Government and Regulatory Affairs

Effective: December 23, 2010

MAPS  
(Continued)

SULTAN EXCHANGE AREA AND BASE RATE AREA MAP



Advice No. 3310

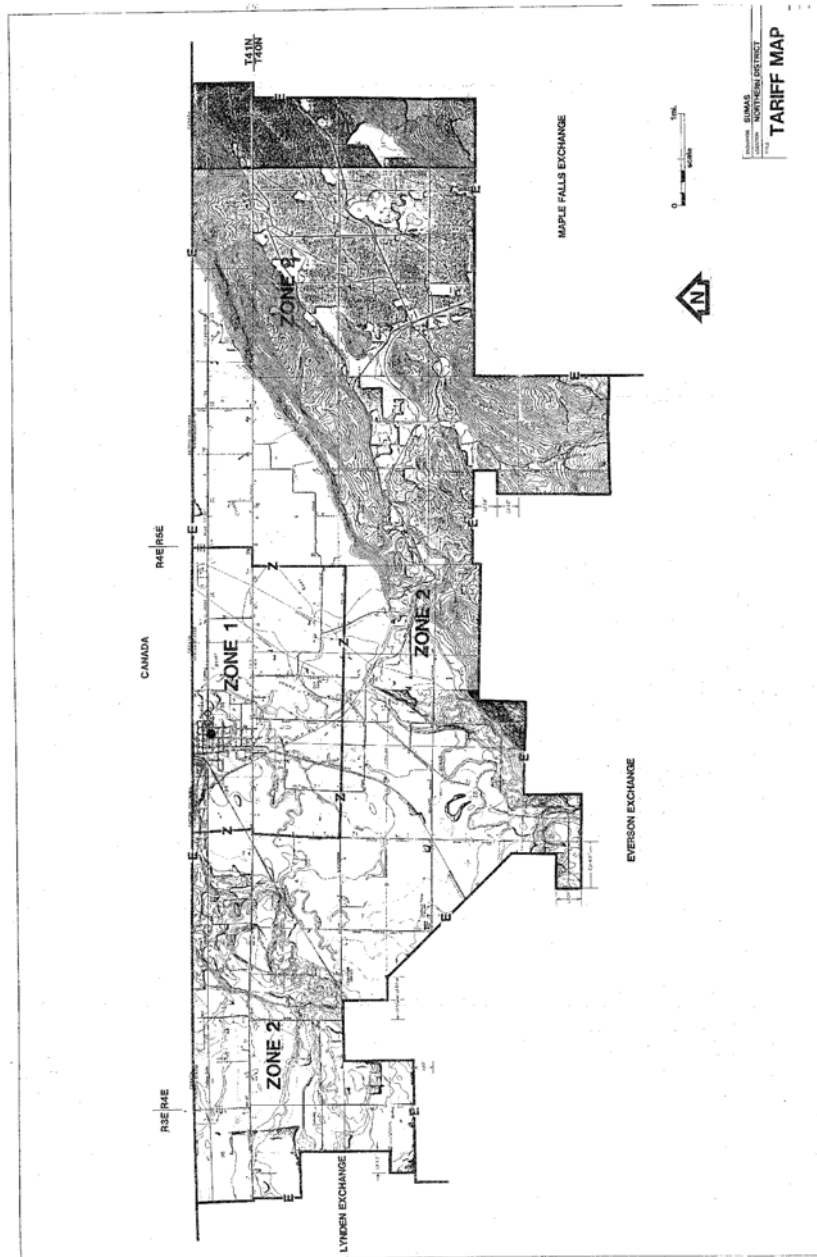
Issued: December 16, 2010  
Issued by Frontier Communications Northwest Inc.  
By Kenneth Mason, Vice President of Government and Regulatory Affairs

Effective: December 23, 2010

1st Revised Sheet 80  
Canceling  
Original Sheet 80

MAPS  
(Continued)

SUMAS EXCHANGE AREA MAP



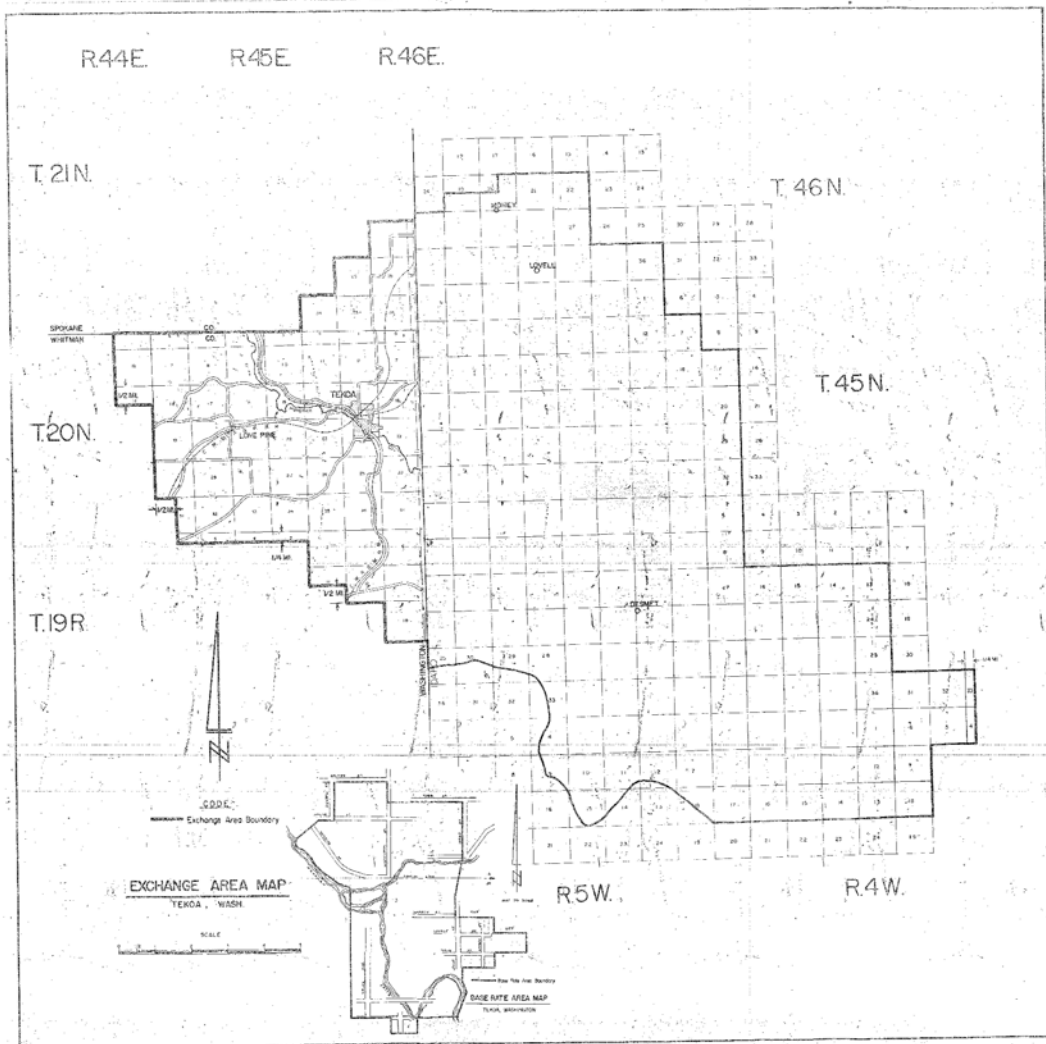
Advice No. 3310

Issued: December 16, 2010  
Issued by Frontier Communications Northwest Inc.  
By Kenneth Mason, Vice President of Government and Regulatory Affairs

Effective: December 23, 2010

MAPS  
(Continued)

TEKOA EXCHANGE AREA MAP



Advice No. 3310

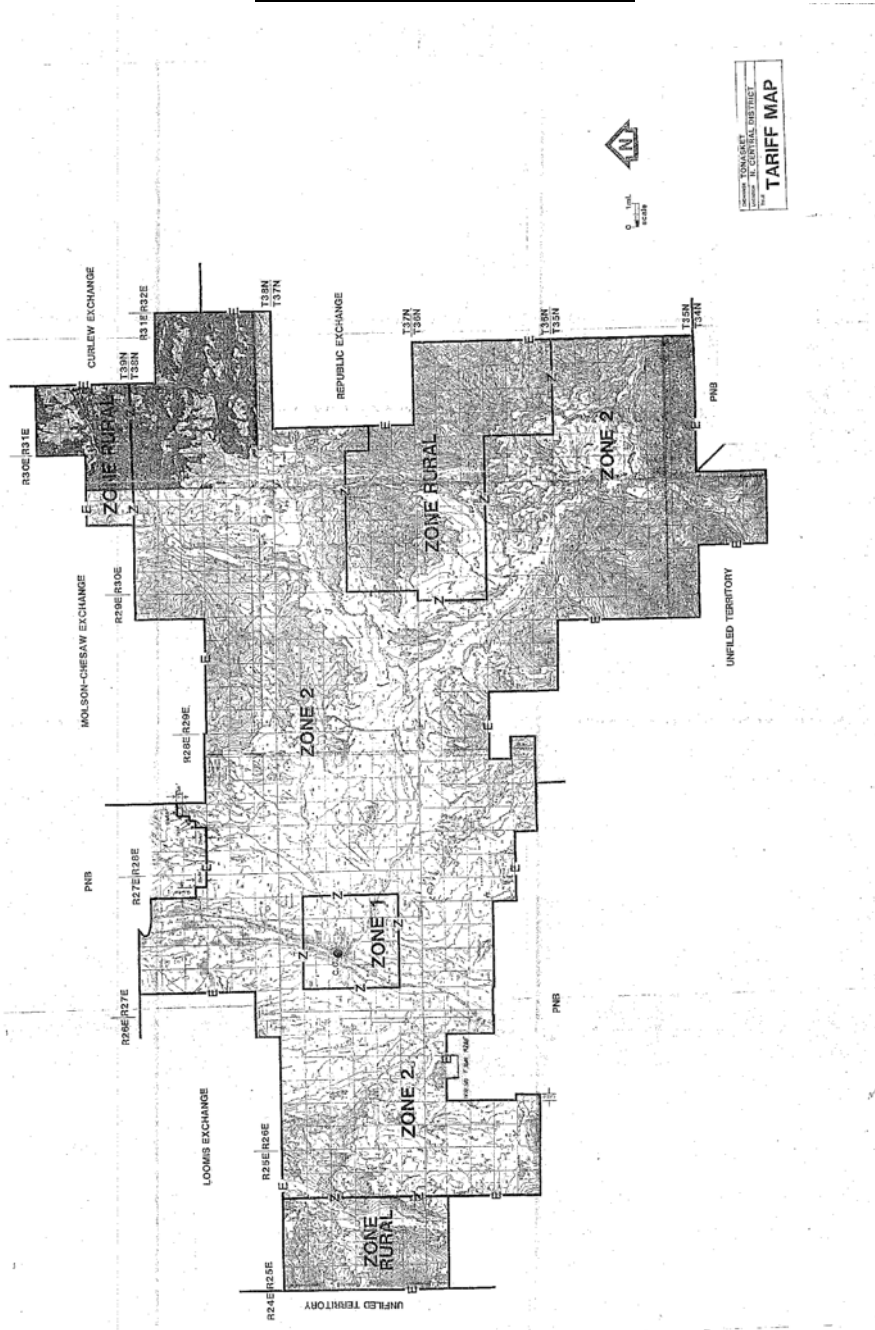
Issued: December 16, 2010  
Issued by Frontier Communications Northwest Inc.  
By Kenneth Mason, Vice President of Government and Regulatory Affairs

Effective: December 23, 2010

1st Revised Sheet 82  
Canceling  
Original Sheet 82

MAPS  
(Continued)

TONASKET EXCHANGE AREA MAP



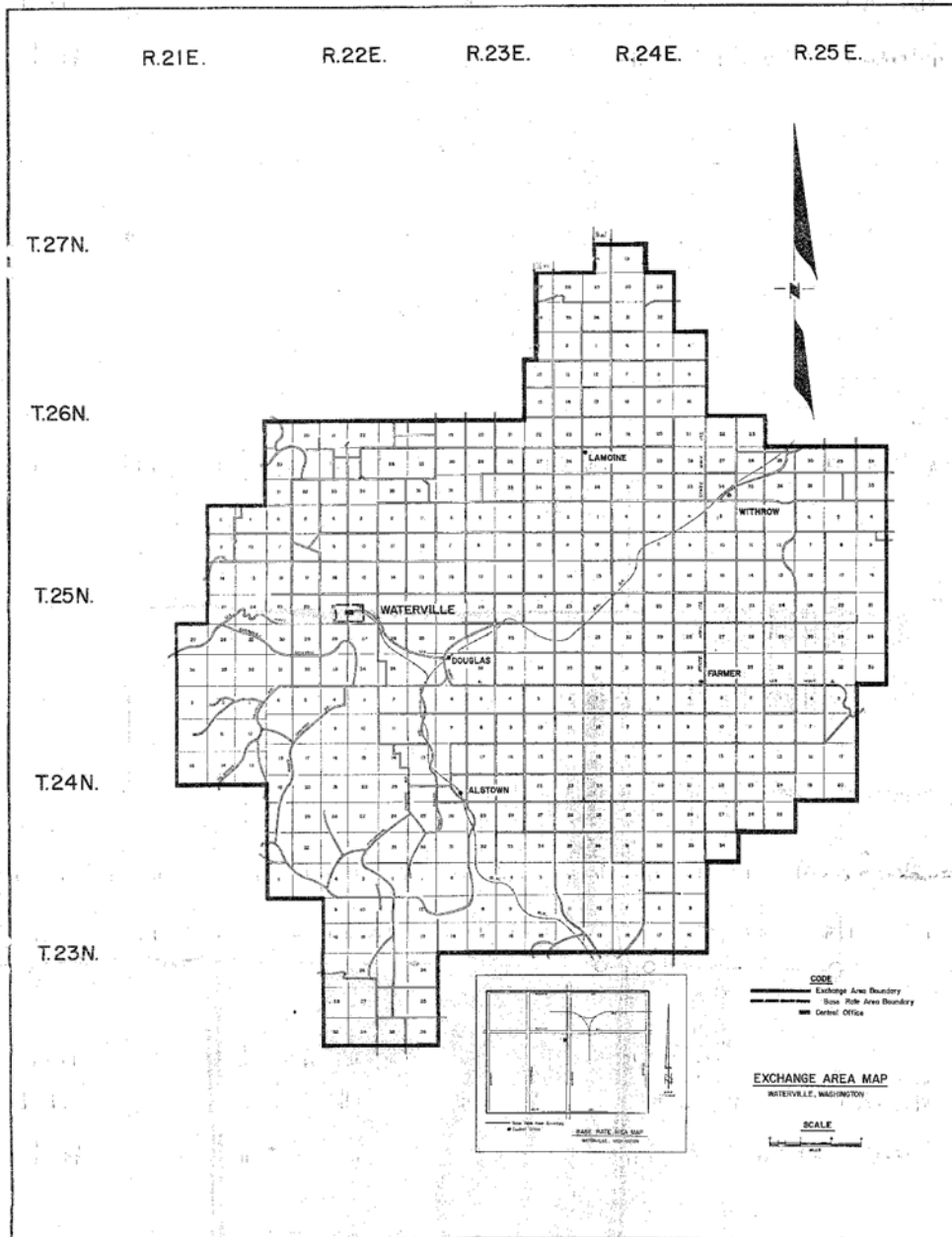
Advice No. 3310

Issued: December 16, 2010  
Issued by Frontier Communications Northwest Inc.  
By Kenneth Mason, Vice President of Government and Regulatory Affairs

Effective: December 23, 2010

MAPS  
(Continued)

WATERVILLE EXCHANGE AREA MAP



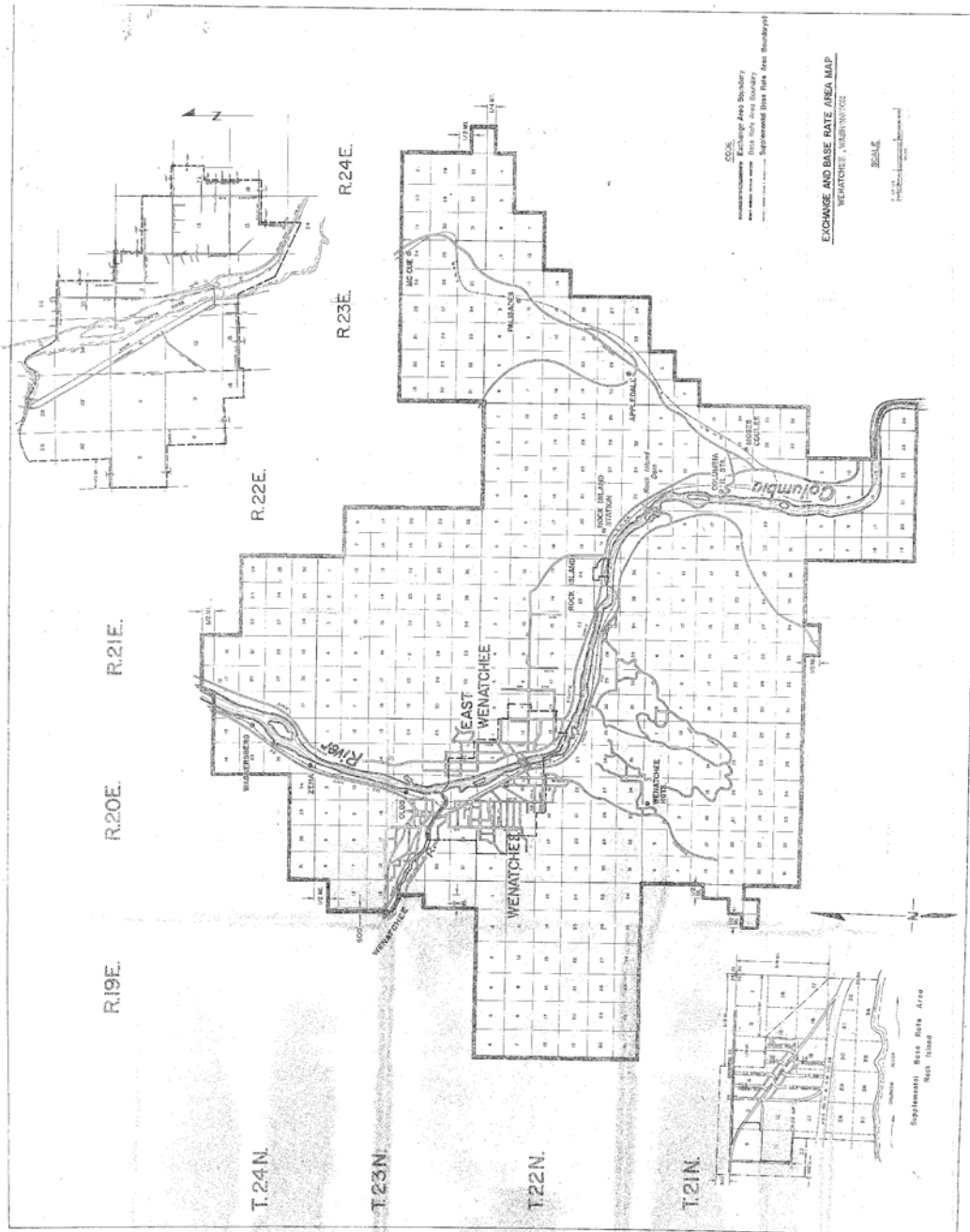
Advice No. 3310

Issued: December 16, 2010  
Issued by Frontier Communications Northwest Inc.  
By Kenneth Mason, Vice President of Government and Regulatory Affairs

Effective: December 23, 2010

MAPS  
(Continued)

WENATCHEE EXCHANGE AREA AND BASE RATE AREA MAP



Advice No. 3310

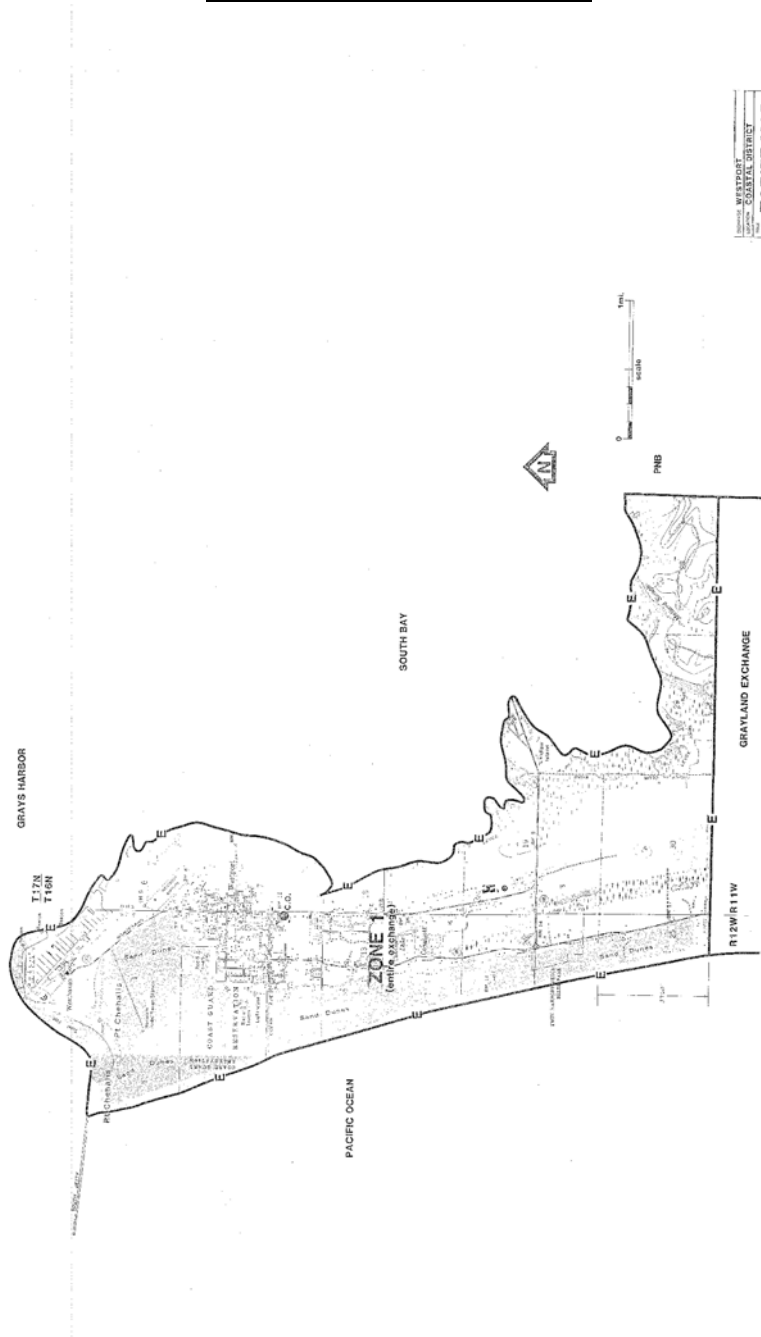
Issued: December 16, 2010  
Issued by Frontier Communications Northwest Inc.  
By Kenneth Mason, Vice President of Government and Regulatory Affairs

Effective: December 23, 2010



MAPS  
(Continued)

WESTPORT EXCHANGE AREA MAP



Advice No. 3310

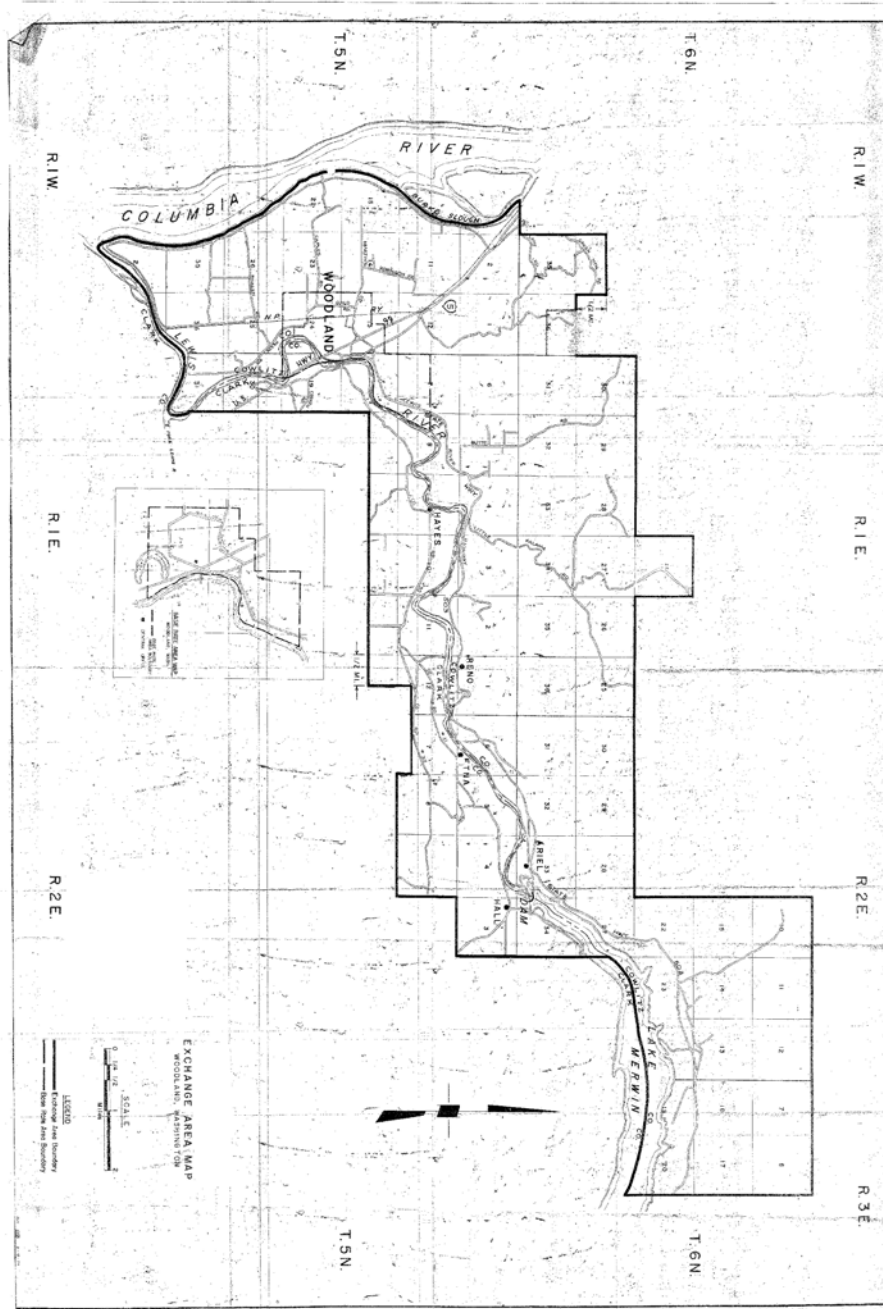
Issued: December 16, 2010  
Issued by Frontier Communications Northwest Inc.  
By Kenneth Mason, Vice President of Government and Regulatory Affairs

Effective: December 23, 2010

1st Revised Sheet 86  
Canceling  
Original Sheet 86

MAPS  
(Continued)

WOODLAND BASE RATE AREA MAP



Advice No. 3310

Issued: December 16, 2010  
Issued by Frontier Communications Northwest Inc.  
By Kenneth Mason, Vice President of Government and Regulatory Affairs

Effective: December 23, 2010