





Sources: Esri, HERE, DeLorme, USGS, Intermap, INCREMENT P, NRCan, Esri Japan, METI, Esri China (Hong Kong), Esri Korea, Esri (Thailand), MapmyIndia, NGCC, © OpenStreetMap contributors, and the GIS User Community

Legend

Scheduled Passenger Service by reservation only: Airporter Passenger Service between Whidbey Island and Paine Field Airport. Closed Door Service Between: Deception Pass and Paine Field and between the Clinton Ferry and Paine Field.

-  Whidbey Island and other service areas as specified in UTC Certificate.
-  Paine Field Airport
-  SeaTac Inter.Airport

Note: Carrier also currently provides similar service between Whidbey Island and SeaTac Airport. Refer to current Certificate for details.



Scale: 1: 500,000



Sheet Identifier
-BUS-
SeaTac Shuttle, LLC
TC- 180065

**Utilities and Transportation Commission
Auto Trans Certificate Application Map**

**SeaTac Shuttle, LLC
d/b/a Whidbey SeaTac Shuttle**

Docket: TC-180065 Effect: 02/27/2018

Mapping By: GIS Staff

Date: 03/21/2018