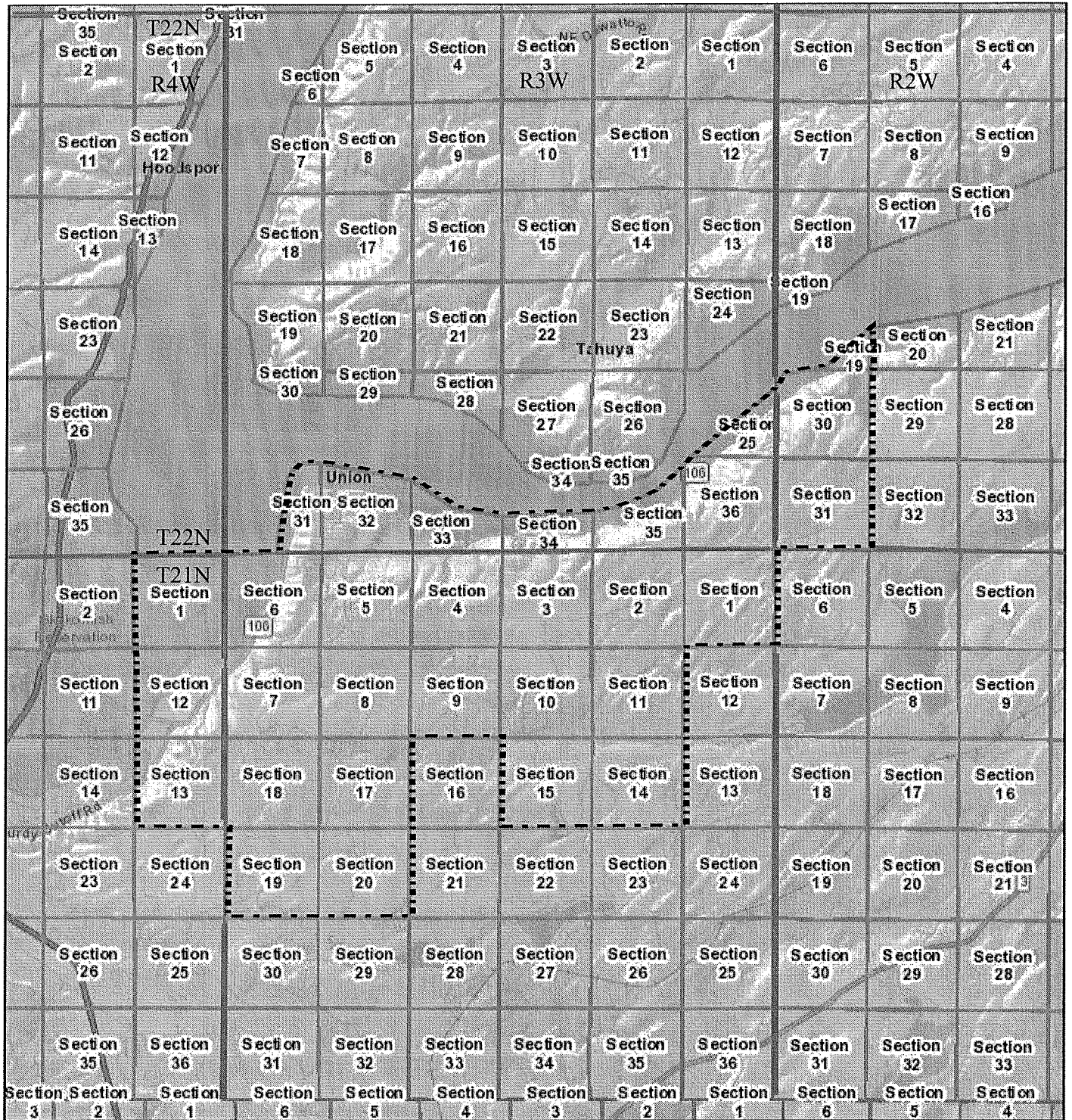






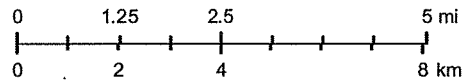
Mason County WA GIS Web Map



4/25/2018, 2:13:05 PM

1:144,448

-  County Boundary
-  Townships
-  Sections
-  Union Exchange



Sources: Esri, HERE, Garmin, USGS, Intermap, INCREMENT P, NRCan, Esri Japan, METI, Esri China (Hong Kong), Esri Korea, Esri (Thailand), NGCC, © OpenStreetMap contributors, and the GIS User Community