

SECTION 2 - COMPANY INFORMATION

Type of business structure:

- Individual
- Partnership
- Corporation
- Other (LP, LLP, LLC) LLC

List the name, title and percentage of partner's share or stock distribution for major stockholders:

<u>Name</u>	<u>Title</u>	<u>Stock Distribution or Percentage of Shares</u>
-------------	--------------	---

John Solin	Member, LLC	50%
Mike Lauver	Member, LLC	50%

Provide the following documents with your application:

- A map of the proposed line, route or service territory that meets the standards described in WAC 480-30-051.
- Support statements for temporary authority if applicable.

Describe the proposed service including the line, route or service territory description. Describe in terms such as streets, avenues, roads, highways, townships, ranges, cities, towns, counties or other geographic descriptions.

Airporter Service between Whidbey Island and Seatac International Airport via Deception Pass or the Clinton Ferry; Oak Harbor and Lupien Field. Door-to Door Service on Whidbey Island.
 Auto Transportation Service by Reservation Only between Oak Harbor and Coupeville; Coupeville and the Keystone Ferry; Langley and Clinton.

How many riders do you expect during your first year of operations? 1000

State the conditions that justify granting of this application.

Degradation of ferry service and connectivity of ground transportation to all the cities on the island. Due to lack of express ground transportation, there has been significant negative economic impact to the business community.

Do other auto transportation companies currently provide service between any of the points or along any portion of the route you propose to serve?

- No
- Yes If yes, list the names and addresses of companies

Name	Address

*Replacement
Page*

Do you currently hold, or have you ever held, an auto transportation certificate?

No Yes If yes, please indicate your certificate number: C-1077

Have you ever applied for and been denied an auto transportation certificate?

No Yes If yes, please explain: _____

Have you been cited for violation of state laws or commission rules?

No Yes If yes, please explain: _____

Company Name: SEATAC SHUTTLE, LLC dba WHIDBEY-SEATAC SHUTTLE C-1077

RATE SCHEDULE

Promotional or Special Fares

PROMOTIONAL OR SPECIAL FARES IN US DOLLARS AND CENTS PER
PERSON

ONE-WAY EXCEPT AS OTHERWISE INDICATED

FARES INCLUDE PASSAGE ON WASHINGTON STATE FERRY

Effective November 1, 2007 through November 30, 2007

	Oak Harbor NASWI	Oak Harbor Downtown	Oak Harbor Harbor Sta.	Coupeville	Greenbank	Freeland	Bayview	Langley Clinton	SEATAC
Oak Harbor NASWI	-----	-----	-----	-----	-----	-----	-----	-----	-----
Oak Harbor Downtown	-----	-----	-----	-----	-----	-----	-----	-----	-----
Oak Harbor Harbor Stn.	-----	-----	-----	-----	-----	-----	-----	-----	-----
Coupeville	-----	-----	-----	-----	-----	-----	-----	-----	-----
Greenbank	-----	-----	-----	-----	-----	-----	-----	-----	\$29.00
Freeland	-----	-----	-----	-----	-----	-----	-----	-----	\$29.00
Bayview	-----	-----	-----	-----	-----	-----	-----	-----	\$29.00
Langley Clinton	-----	-----	-----	-----	-----	-----	-----	-----	\$29.00
SEATAC	-----	-----	-----	-----	\$29.00	\$29.00	\$29.00	\$29.00	-----

Note 1. Fares are one way and may not be used in conjunction with any other discount as provided in this tariff. Round trip, youth and group fares are calculated from the base fare not the Promotional or Special fares. All fees such as excess baggage and hotel drop-off, etc. apply to these fares. Reservations must be made and payment received no less than 72 hours in advance. Travel must be completed by November 30, 2007.

Issue Date: October 30, 2007

Effective Date: November 1, 2007

Issued By: Michael Lauver, Vice-President, SEATAC SHUTTLE, LLC

TIME SCHEDULE No. 7
cancels Time Schedule No. 6
of

Company Name: SEATAC SHUTTLE, LLC d/b/a WHIDBEY-SEATAC SHUTTLE

Certificate Number: C-1077

Address: PO BOX 2895

City/State/Zip: OAK HARBOR, WA 98277

Phone: 360-679-4003

Email: john@seatacshuttle.com

TERRITORY:

BETWEEN: Oak Harbor and the SeaTac International Airport via SR 20, SR 525, the Clinton-Mukilteo Ferry. Door to door service in conjunction with the above route with pickup points on SR 20 and SR 525. Closed door service between Clinton and Sea-Tac.

ALTERNATE ROUTE: In the event that the Clinton-Mukilteo Ferry service is not available, or there are no other reservations for passengers on the above named route south of Oak Harbor, the company may for any individual trip elect to utilize the following alternate route: SR 525, SR 20, Interstate 5 via Burlington, with closed door service between Oak Harbor and SeaTac.

BY THE FOLLOWING ROUTE:

WHIDBEY ISLAND TO SEATAC DEPARTURE TIMES

NAS Whidbey	400AM	600AM	800AM	1000AM	100PM	300PM	500PM	700PM
N. Oak Harbor	405AM	605AM	805AM	1005AM	105PM	305PM	505PM	705PM
Oak Harbor	415AM	615AM	815AM	1015AM	115PM	315PM	515PM	715PM
Coupeville	430AM	630AM	830AM	1030AM	130PM	330PM	530PM	730PM
Greenbank	445AM	645AM	845AM	1045AM	145PM	345PM	545PM	745PM
Freeland	455AM	655AM	855AM	1055AM	155PM	355PM	555PM	755PM
Bayview	505AM	705AM	905AM	1105AM	205PM	405PM	605PM	805PM
Langley	510AM	710AM	910AM	1110AM	210PM	410PM	610PM	810PM
Clinton Ferry	530AM	730AM	930AM	1130AM	230PM	430PM	630PM	830PM
SEATAC	630AM	830AM	1030AM	1230PM	330PM	530PM	730PM	930PM

Issue Date: April 11, 2008

Effective Date: May 15, 2008

Issued By: John J. Solin, President, SEATAC SHUTTLE, LLC

**TIME SCHEDULE No. 7
cancels Time Schedule No. 6**

Company Name: SEATAC SHUTTLE, LLC dba WHIDBEY-SEATAC SHUTTLE C-1077

SEATAC TO WHIDBEY ISLAND DEPARTURE TIMES

SEATAC	845AM	1045AM	1245PM	245PM	445PM	645PM	845PM	1045PM
Mukilteo Ferry	1000AM	1200PM	200PM	400PM	600PM	800PM	1000PM	1200AM
Clinton Ferry	1015AM	1215PM	215PM	415PM	615PM	815PM	1015PM	1215AM
Clinton/Langley	1020AM	1220PM	220PM	420PM	620PM	820PM	1020PM	1220AM
Bayview	1025AM	1225PM	225PM	425PM	625PM	825PM	1025PM	1225AM
Freeland	1035AM	1235PM	235PM	435PM	635PM	835PM	1035PM	1235AM
Greenbank	1045AM	1245PM	245PM	445PM	645PM	845PM	1045PM	1245AM
Coupeville	1100AM	100PM	300PM	500PM	700PM	900PM	1100PM	100AM
Oak Harbor	1115AM	115PM	315PM	515PM	715PM	915PM	1115PM	115AM
N. Oak Harbor	1125AM	125PM	325PM	525PM	725PM	925PM	1125PM	125AM
NAS Whidbey	1130AM	130PM	330PM	530PM	730PM	930PM	1130PM	130AM

MILEAGE:

Oak Harbor NASWI to N. Oak Harbor	4.4 miles
N. Oak Harbor to Oak Harbor	1.0 miles
Oak Harbor to Coupeville	9.4 miles
Coupeville to Greenbank	10.9 miles
Greenbank to Freeland	7.1 miles
Freeland to Bayview	3.4 miles
Bayview to Langley	3.6 miles
Langley to Clinton Ferry	2.5 miles
Clinton Ferry to Mukilteo	Ferry-NA
Mukilteo to SEATAC	41.9 miles

NOTE 1: NO SERVICE PROVIDED ON NEW YEAR'S DAY, EASTER SUNDAY, THANKSGIVING DAY AND CHRISTMAS DAY.

Issue Date: April 11, 2008

Effective Date: May 15, 2008

Issued By: John J. Solin, President, SEATAC SHUTTLE, LLC

**TIME SCHEDULE No. 7
cancels Time Schedule No. 6**

Company Name: SEATAC SHUTTLE, LLC dba WHIDBEY-SEATAC SHUTTLE C-1077

WHIDBEY ISLAND ONLY ROUTES(n)

**KEYSTONE FERRY TO COUPEVILLE DEPARTURE TIMES
SATURDAY & SUNDAY ONLY**

Keystone Ferry		845AM		600PM
----------------	--	-------	--	-------

**CLINTON FERRY TO LANGLEY DEPARTURE TIMES
SATURDAY & SUNDAY ONLY**

Clinton Ferry		1045AM		645PM
---------------	--	--------	--	-------

**OAK HARBOR TO LUPIEN FIELD DEPARTURE TIMES
7 DAYS A WEEK**

Oak Harbor NAS	740AM	1040AM	140PM	440PM
Oak Harbor Harbor Station	755AM	1055AM	155PM	455PM

**OAK HARBOR TO COUPEVILLE DEPARTURE TIMES
7 DAYS A WEEK**

NAS Whidbey	400AM	600AM	800AM	1000AM	100PM	300PM	500PM	700PM
N. Oak Harbor	405AM	605AM	805AM	1005AM	105PM	305PM	505PM	705PM
Oak Harbor	415AM	615AM	815AM	1015AM	115PM	315PM	515PM	715PM

**NOTE 1: NO SERVICE PROVIDED ON NEW YEAR'S DAY, EASTER SUNDAY,
THANKSGIVING DAY AND CHRISTMAS DAY.**

Issue Date: April 11, 2008

Effective Date: May 15, 2008

Issued By: John J. Solin, President, SEATAC SHUTTLE, LLC

**TIME SCHEDULE No. 7
cancels Time Schedule No. 6**

Company Name: SEATAC SHUTTLE, LLC dba WHIDBEY-SEATAC SHUTTLE C-1077

WHIDBEY ISLAND ONLY ROUTES(n)

**COUPEVILLE TO KEYSTONE FERRY DEPARTURE TIMES
SATURDAY & SUNDAY ONLY**

Coupeville		815AM		530PM
------------	--	-------	--	-------

**LANGLEY TO CLINTON FERRY DEPARTURE TIMES
SUNDAY SERVICE ONLY**

Langley		1000AM		600PM
---------	--	--------	--	-------

**LUPIEN FIELD TO OAK HARBOR DEPARTURE TIMES
7 DAYS A WEEK**

Lupien Field	125PM	425PM	725PM	925PM
Oak Harbor Harbor Station	135PM	435PM	735PM	935PM

**COUPEVILLE TO OAK HARBOR DEPARTURE TIMES
7 DAYS A WEEK**

Coupeville	1100AM	100PM	300PM	500PM	700PM	900PM	1100PM	100AM
Oak Harbor	1115AM	115PM	315PM	515PM	715PM	915PM	1115PM	115AM
N. Oak Harbor	1125AM	125PM	325PM	525PM	725PM	925PM	1125PM	125AM

MILEAGE:

Keystone Ferry to Coupeville	4.7 miles
Clinton Ferry to Langley:	6.9 miles
Oak Harbor to Lupien Field:	8.2 miles
Oak Harbor to Coupeville:	9.4 miles

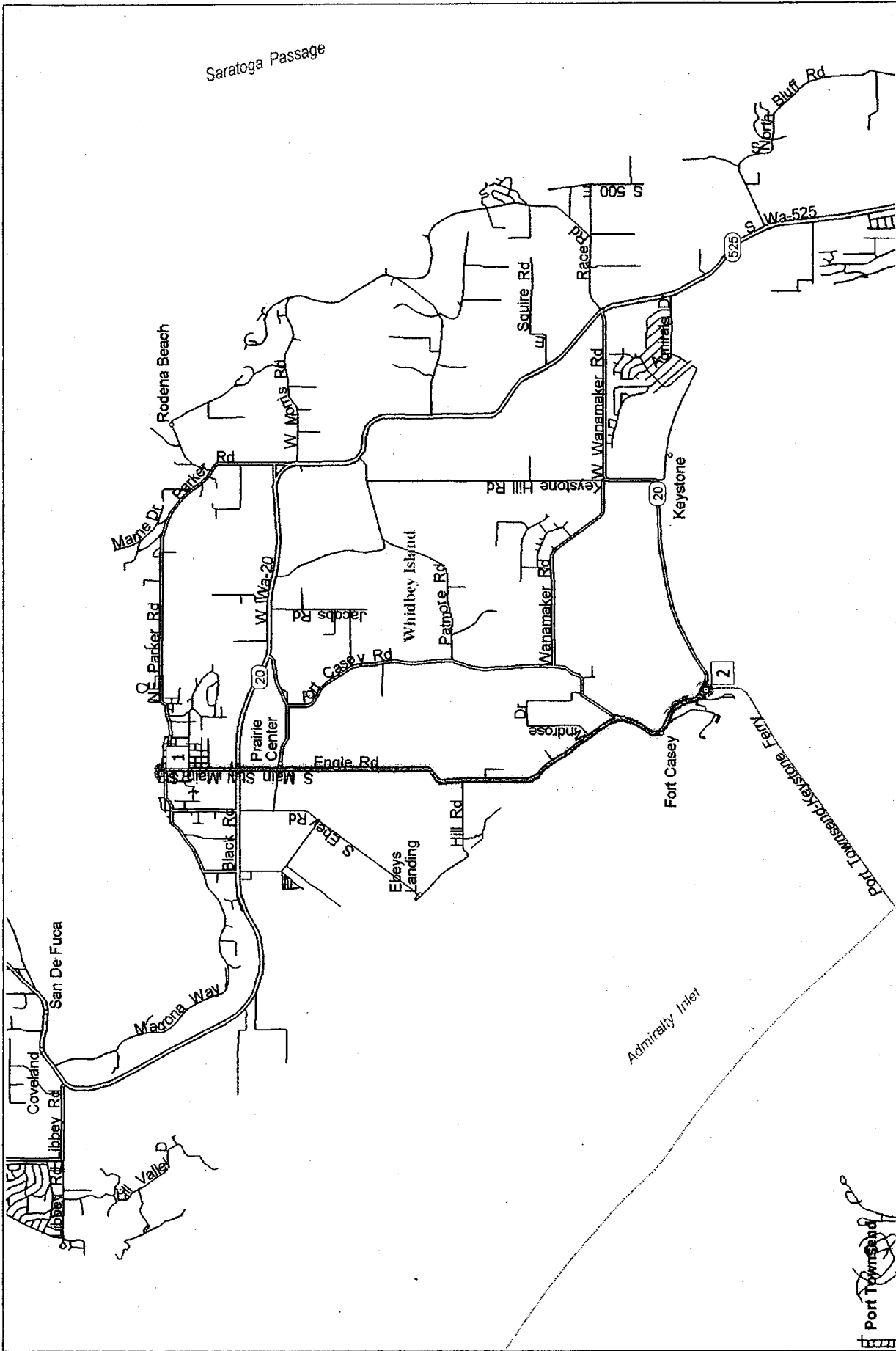
**NOTE 1: NO SERVICE PROVIDED ON NEW YEAR'S DAY, EASTER SUNDAY,
THANKSGIVING DAY AND CHRISTMAS DAY.**

Issue Date: April 11, 2008

Effective Date: May 15, 2008

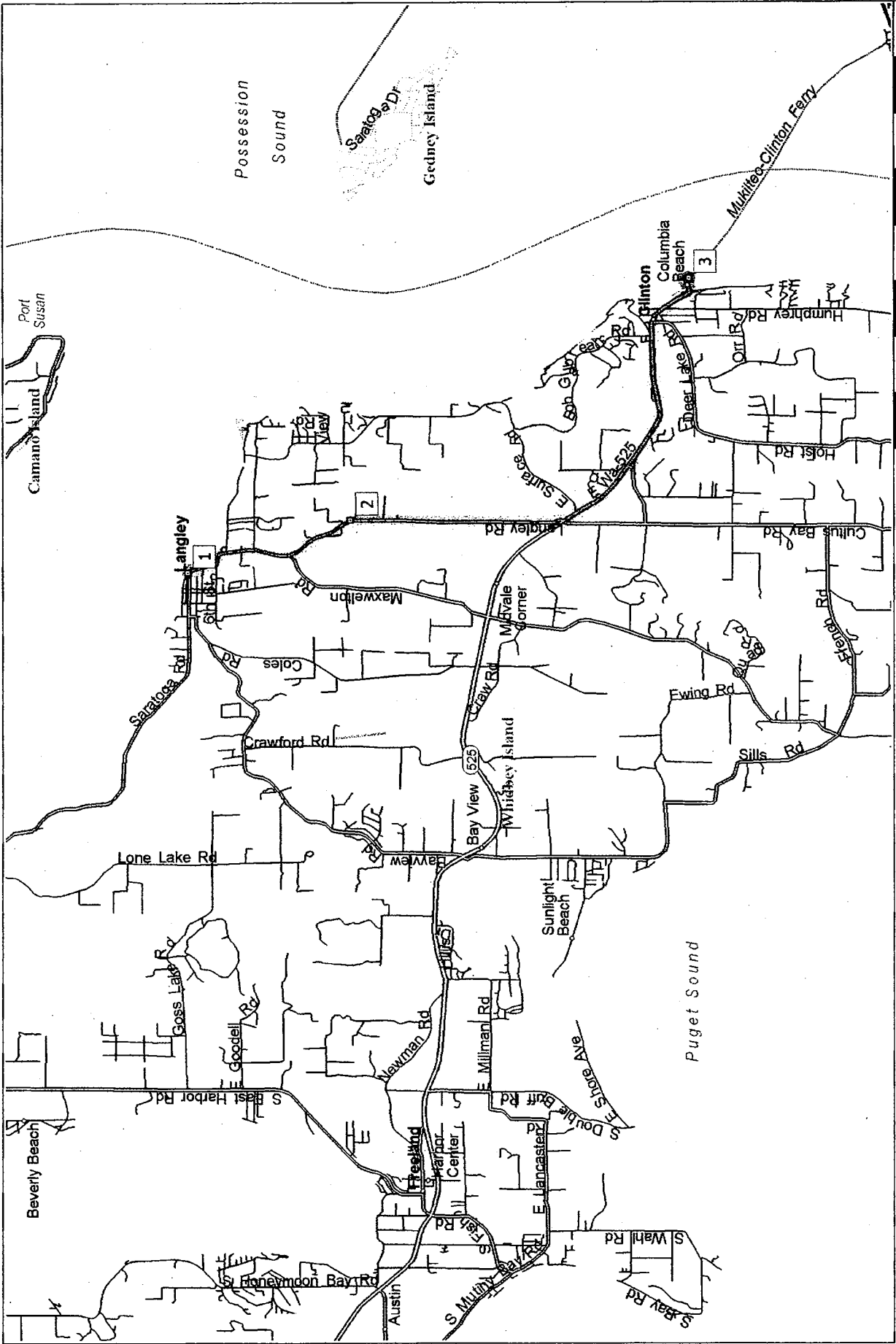
Issued By: John J. Solin, President, SEATAC SHUTTLE, LLC

Coupeville to Keystone Ferry



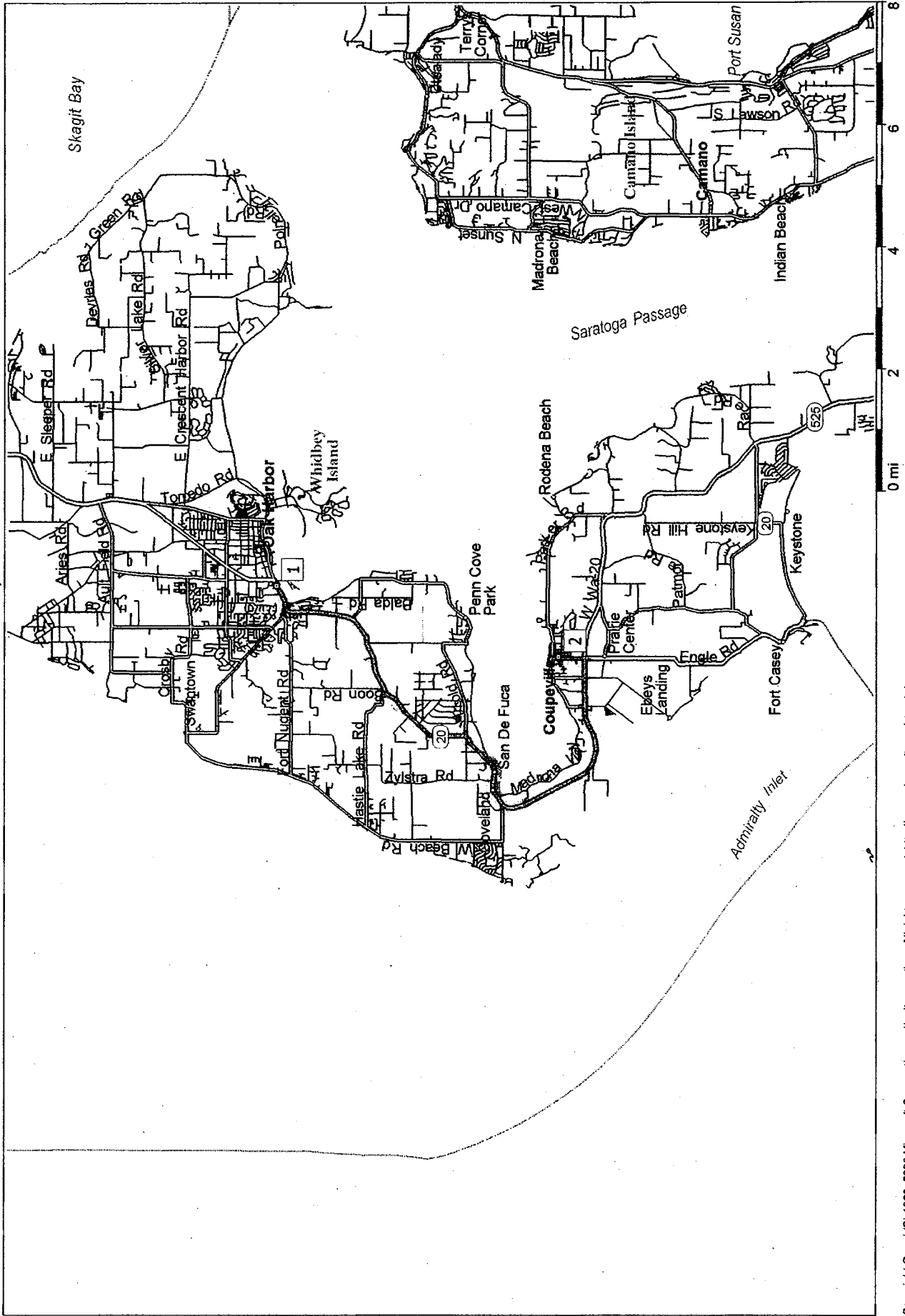
Copyright © and (P) 1988-2006 Microsoft Corporation and/or its suppliers. All rights reserved. <http://www.microsoft.com/streets/>
 Portions © 1980-2006 IntelShield Software Corporation. All rights reserved. Certain mapping and direction data © 2005 NAVTEQ. All rights reserved. The Data for areas of Canada includes information taken with permission from Canadian authorities, including: © Her Majesty the Queen in Right of Canada, © Queen's Printer for Ontario, NAVTEQ and NAVTEQ ON BOARD are trademarks of NAVTEQ. © 2005 Tele Atlas North America, Inc. All rights reserved. Tele Atlas and Tele Atlas North America are trademarks of Tele Atlas, Inc.

Langley to Clinton



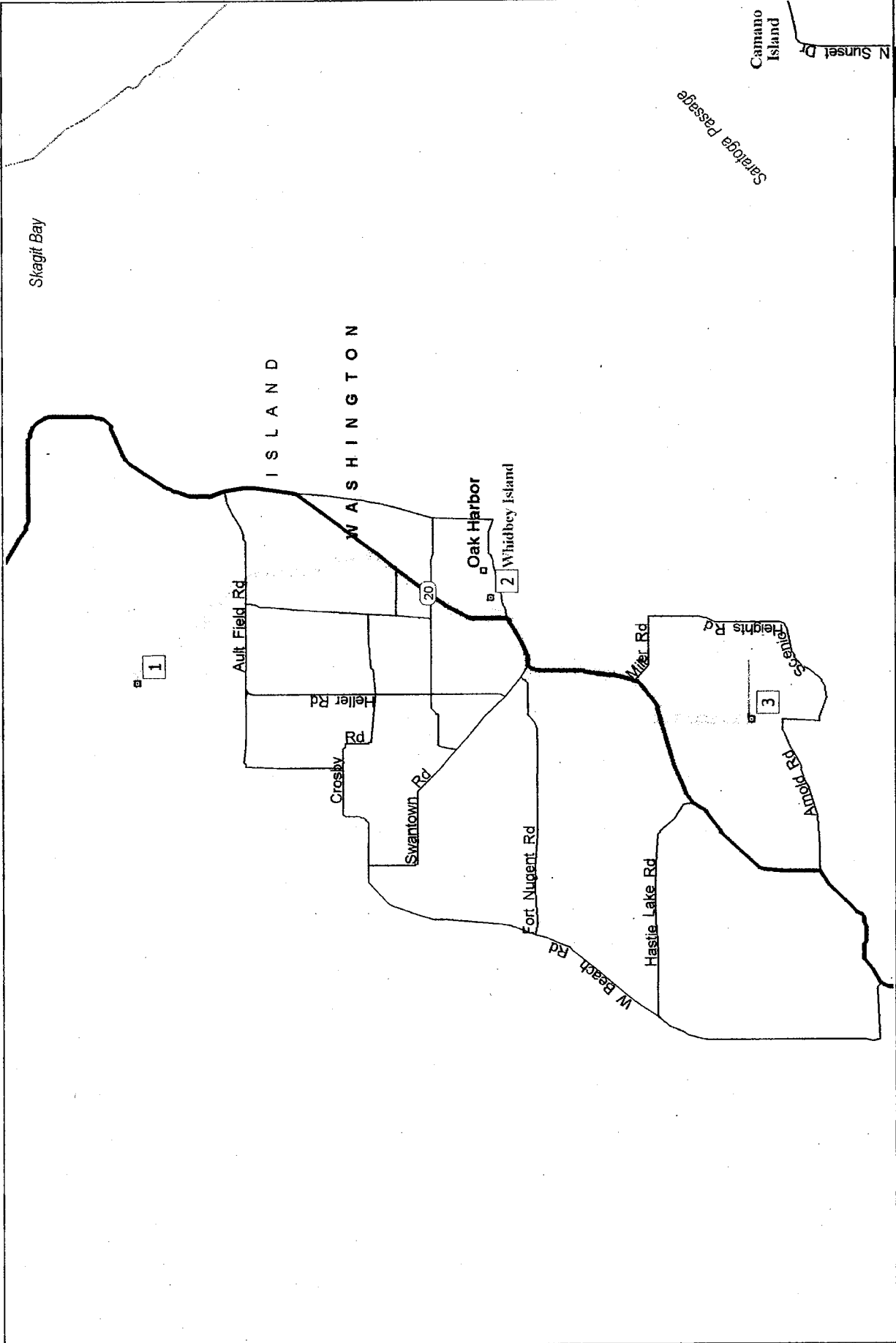
Copyright © and (P) 1988-2005 Microsoft Corporation and/or its suppliers. All rights reserved. <http://www.microsoft.com/streets/>
 Portions © 1990-2005 IntelliShield Software Corporation. All rights reserved. Certain mapping and direction data © 2005 NAVTEQ. All rights reserved. The Data for areas of Canada includes information taken with permission from Canadian authorities, including: © Her Majesty, the Queen in Right of Canada, © Queen's Printer for Ontario. NAVTEQ and NAVTEQ ON BOARD are trademarks of NAVTEQ. © 2005 Tele Atlas North America, Inc. All rights reserved. Tele Atlas and Tele Atlas North America are trademarks of Tele Atlas, Inc.

Oak Harbor to Coupeville



Copyright © and (P) 1988-2006 Microsoft Corporation and/or its suppliers. All rights reserved. <http://www.microsoft.com/streets/>
 Portions © 1990-2006 IntelliShield Software Corporation. All rights reserved. Certain mapping and direction data © 2005 NAVTEQ. All rights reserved. The Data for areas of Canada includes information taken with permission from Canadian authorities, including: © Her Majesty the Queen in Right of Canada. NAVTEQ and NAVTEQ ON BOARD are trademarks of NAVTEQ. © 2005 Tele Atlas North America, Inc. All rights reserved. Tele Atlas and Tele Atlas North America are trademarks of Tele Atlas, Inc.

Oak Harbor to Lupien Field



Copyright © and (P) 1988-2006 Microsoft Corporation and/or its suppliers. All rights reserved. <http://www.microsoft.com/strata/>
Portions © 1990-2006 IntelShield Software Corporation. All rights reserved. Certain mapping and direction data © 2005 NAVTEQ. All rights reserved. The Data for areas of Canada includes information taken with permission from Canadian authorities, including © Her Majesty the Queen in Right of Canada, © NAVTEQ and NAVTEQ ON BOARD are trademarks of NAVTEQ. © 2005 Tele Atlas North America, Inc. All rights reserved. Tele Atlas and Tele Atlas North America are trademarks of Tele Atlas, Inc.