

# **EXHIBIT 1**

**SPIC Response to UTC Staff Data Request 2**

**SPIC Water Service Area**

Docket UW-121408  
UTC Staff Data Request Nos. 1-21 to Sandy Point

## **Description of Sandy Point Improvement Company Operations**

### **Water service**

#### **UTC STAFF DATA REQUEST NO. 2:**

Please describe the geographic area in which Sandy Point Improvement Company provides water service. If the company has an overhead photograph of the area, please provide it. If the company has a map of the area, please provide it.

#### **RESPONSE:**

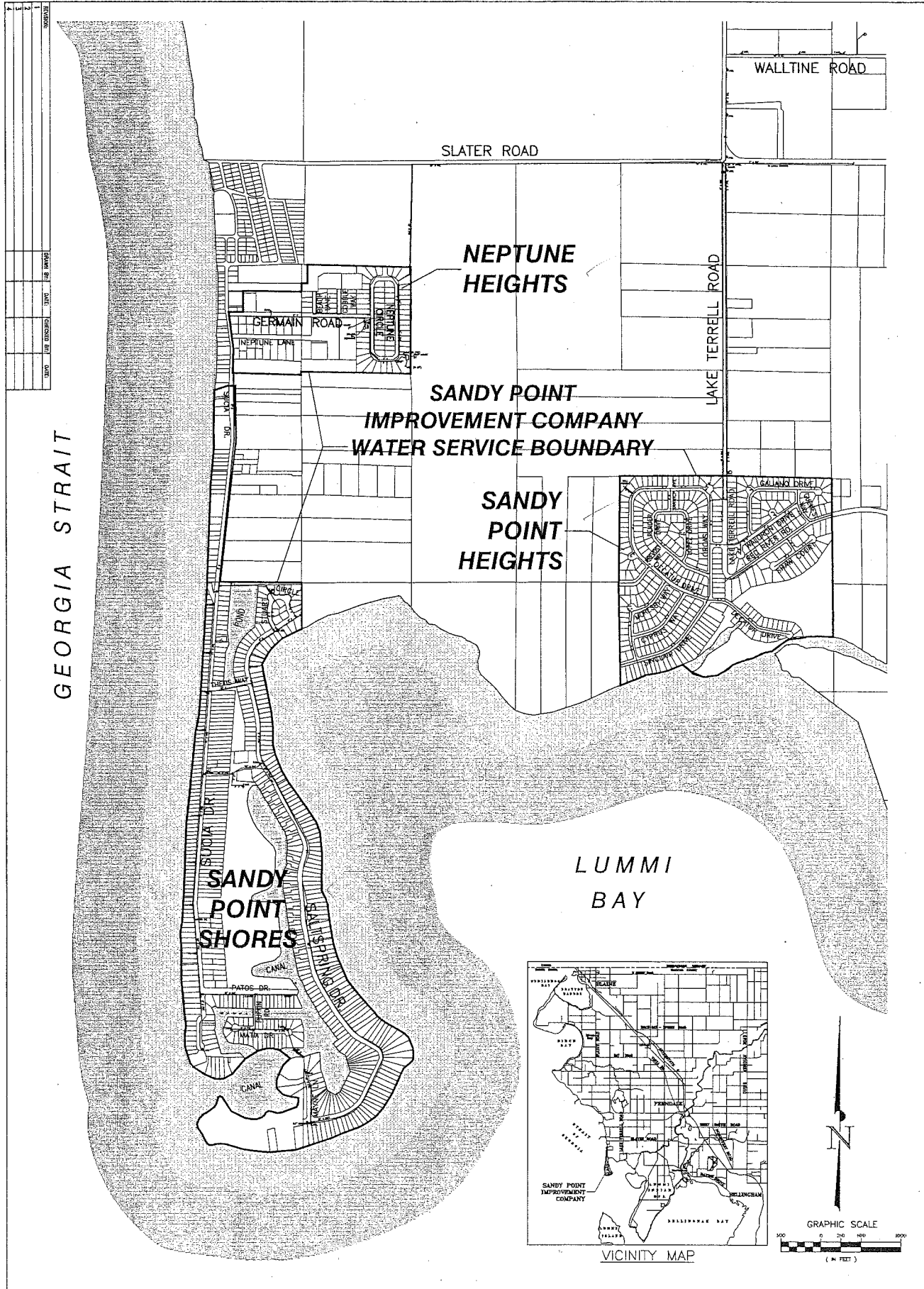
Sandy Point provides water service to the Sandy Point community in Whatcom County. The Sandy Point area is located approximately 7 miles west of the City of Ferndale and approximately 13 miles northwest of the City of Bellingham, and abutting the Strait of Georgia and Lummi Bay.

Sandy Point's water service area is described in Section 2 of Sandy Point's State of Washington Department of Health Water System Plan. A complete copy of the Water System Plan is provided in response to Data Request No. 10, below.

A map and aerial photographs of the area are included in the attached Documents Produced in Response to Data Request No. 2. Additional maps and depictions are included in the Water System Plan, including but not necessarily limited to Figure 1, Figure 2, and Figure 3, and those maps included in Appendix A to the Water System Plan. A complete copy of the Water System Plan is provided in response to Data Request No. 10, below.

Witnesses knowledgeable about and who can respond to questions concerning the response may include Douglas Campbell, Associated Project Consultants, Inc., P.S., those witnesses identified in response to Data Request No. 21.4, individuals identified in the responses provided and documents produced, and others to be determined.

Prepared by: Joseph A. Rehberger  
(360) 787-5057  
Dated: February 1, 2013




DATE	BY	REVISION

JOB NO.:	CLIENT:	HORIZONTAL SCALE:
ACAD FILE:	SANDY POINT IMPROVEMENT COMPANY	1" = 500'
SHEET:	PROJECT:	VERTICAL SCALE:
1	WATER SERVICE BOUNDARY	
DT:	TITLE:	DATE:
1	OVERALL SYSTEM MAP	

	ASSOCIATED PROJECT CONSULTANTS, INC., P.S. CIVIL ENGINEERS, PROJECT AND LAND USE MANAGEMENT, BUILDING, STRUCTURAL, AND ENVIRONMENTAL SERVICES 1401 ASTOR STREET, BELLINGHAM, WA. 98225 PHONE (360) 671-1146 FAX (360) 671-1169	SEAL:
	DATE:      APPROVED BY:	NORTH ROTATION & BASE POINT:

*Flow 7/14/11 Water Draft*

Figure 1



VICINITY MAP

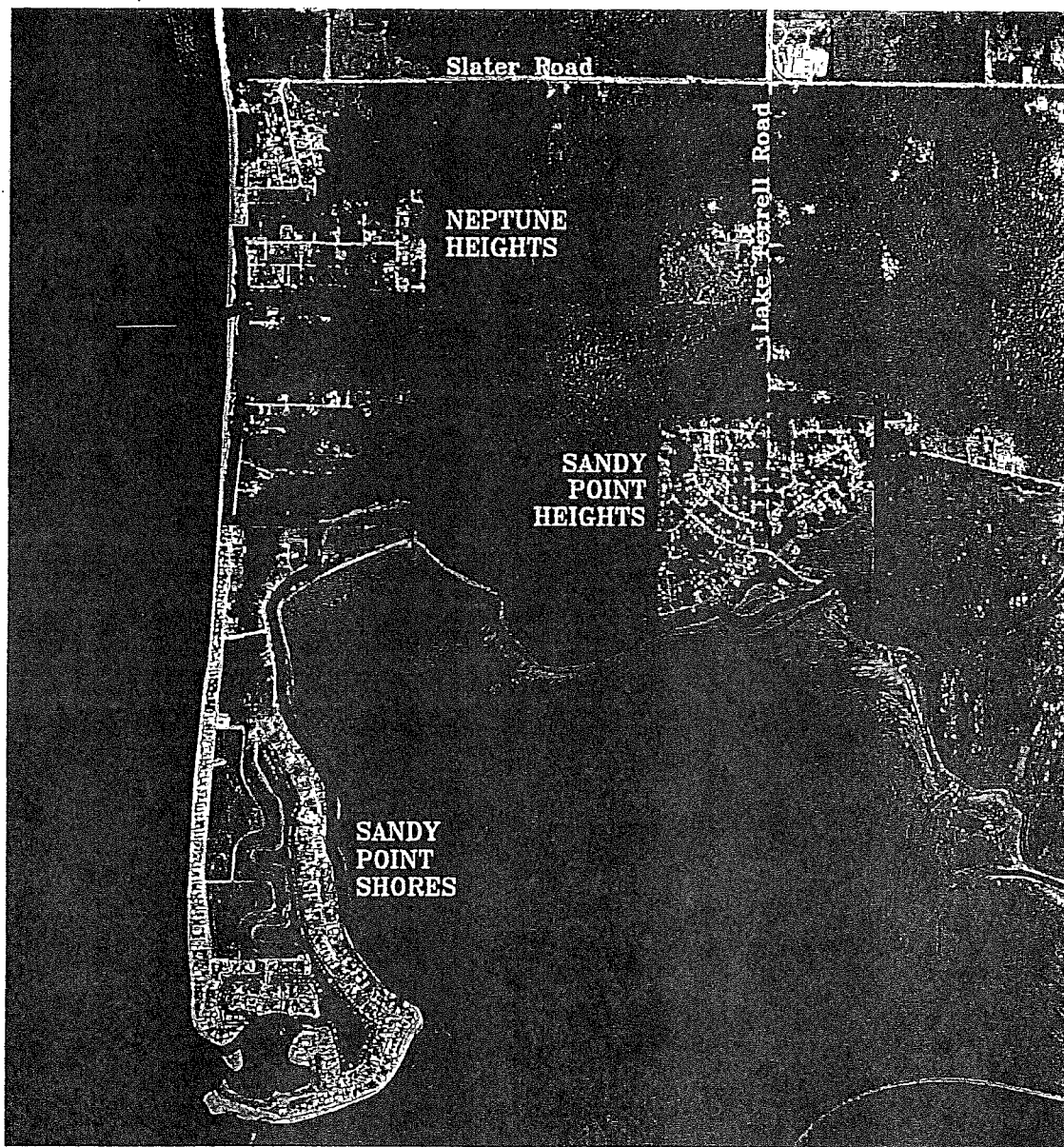
NOT TO SCALE

WHATCOM COUNTY, WASHINGTON



*Flood 7/11/11 Water Draft Plan*

Figure 2



AERIAL OVERVIEW MAP

NOT TO SCALE

