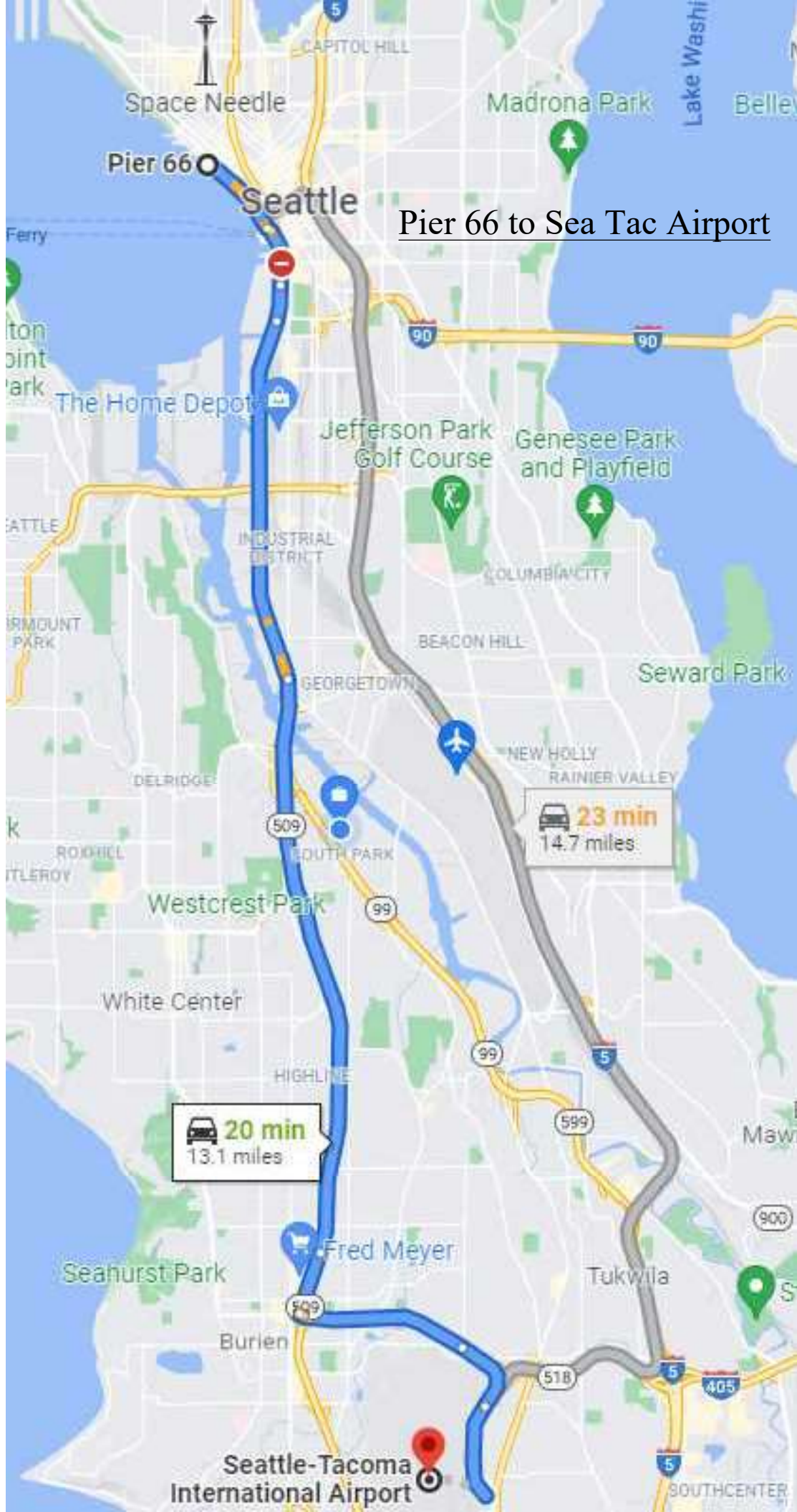


Pier 66 to Sea Tac Airport





# Pier 66, Alaskan Way, Seattle, WA to Seattle-Tacoma International Airport Drive 13.1 miles, 20 min

Pier 66

2209 Alaskan Way, Seattle, WA 98121

## Get on Hwy 99 S/WA-99 S from Alaskan Way

- 6 min (1.6 mi)
  - ↑ 1. Head southeast on Alaskan Way/Elliott Bay Trail
    - i Continue to follow Alaskan Way
    - i Pass by Seattle Marriott Waterfront (on the left)
- 0.7 mi
  - ↶ 2. Turn left toward Railroad Way S
    - 210 ft
- 0.2 mi
  - ↑ 3. Continue onto Railroad Way S
    - 108 ft
- 0.3 mi
  - ↷ 4. Turn right toward Alaskan Way S
    - 0.3 mi
- 0.3 mi
  - ↶ 5. Slight left onto Alaskan Way S
    - 0.3 mi
- 0.3 mi
  - ↗ 6. Take the ramp on the left onto Hwy 99 S/WA-99 S
    - 0.3 mi

## Continue on Hwy 99 S/WA-99 S. Take WA-509 S to Airport Expressway in SeaTac. Take the exit toward Sea -Tac Airport from WA-518 E

- 13 min (10.7 mi)
  - ↗ 7. Merge onto Hwy 99 S/WA-99 S
    - 3.1 mi
  - ↗ 8. Use the right 3 lanes to turn slightly right onto WA-509 S
    - 5.0 mi
  - ↷ 9. Take the WA-518 exit toward I-5/Burien/Sea-Tac Airport
    - 0.5 mi
  - ↶ 10. Turn left onto WA-518 E
    - 207 ft
  - ↶ 11. Keep left to stay on WA-518 E
    - 1.4 mi
  - ↷ 12. Take the exit toward Sea -Tac Airport
    - 0.7 mi

↑ 13. Continue onto Airport Expressway

1 min (0.8 mi)

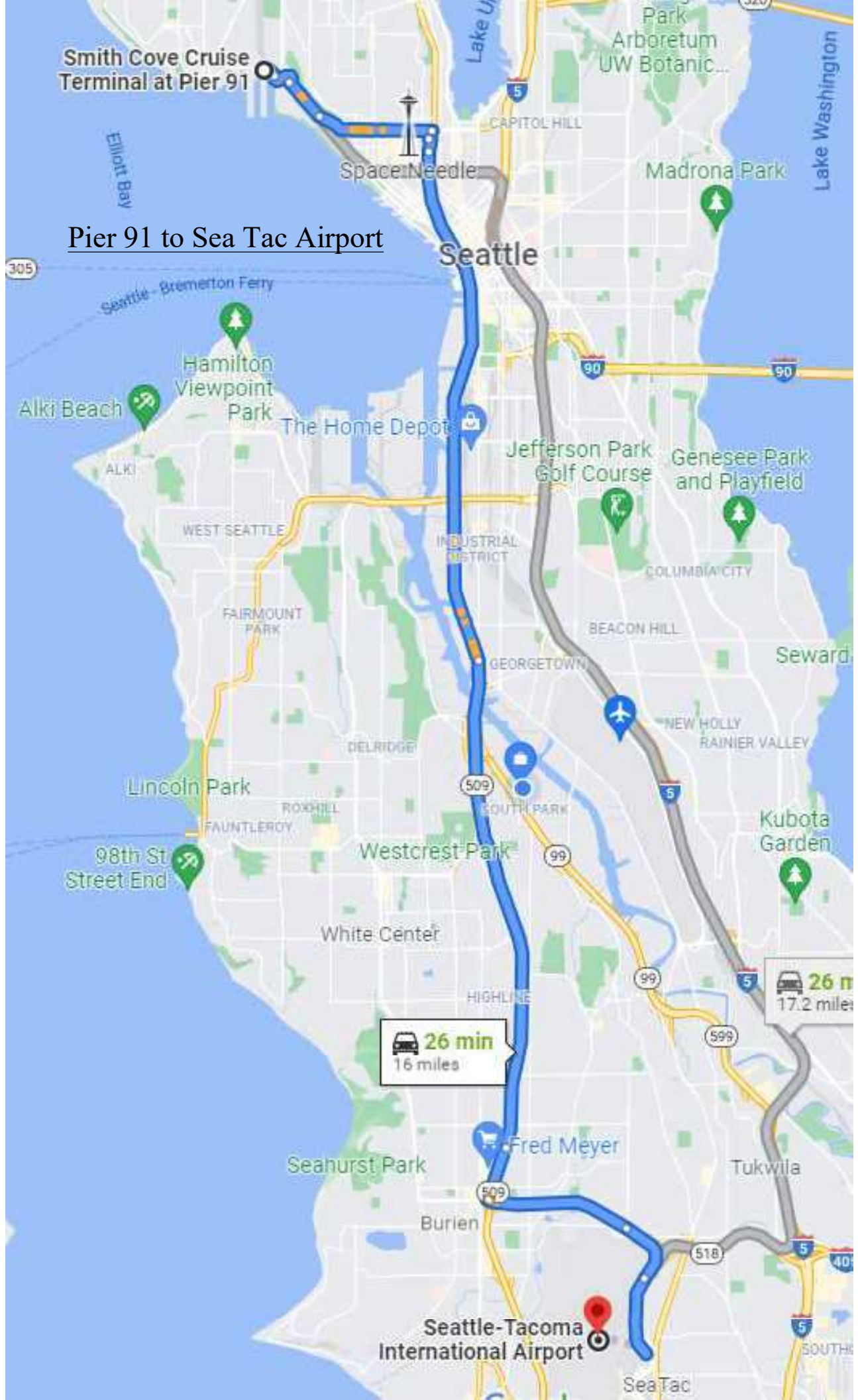
### Seattle-Tacoma International Airport

17801 International Blvd, Seattle, WA 98158

These directions are for planning purposes only. You may find that construction projects, traffic, weather, or other events may cause conditions to differ from the map results, and you should plan your route accordingly. You must obey all signs or notices regarding your route.

Smith Cove Cruise Terminal at Pier 91

Pier 91 to Sea Tac Airport





## Smith Cove Cruise Terminal at Pier 91 to Seattle-Tacoma International Airport

Drive 16.0 miles, 26 min


Smith Cove Cruise Terminal at Pier 91  
2001 W Garfield St, Seattle, WA 98119


Get on Hwy 99 S/WA-99 S from Elliott Ave W and W  
Mercer Pl

- 10 min (2.3 mi)
- ↑ 1. Head east toward Elliott Bay Trail  
276 ft
  - ↗ 2. Continue onto Alaskan Way W  
466 ft
  - ↘ 3. Turn right onto W Galer Street Flyover  
0.3 mi
  - ↶ 4. W Galer Street Flyover turns left and becomes Elliott Ave W  
0.4 mi
  - ↶ 5. Turn left onto W Mercer Pl  
**i** Pass by BECU credit union (on the right in 0.5 mi)  
1.2 mi
  - ↘ 6. Turn right onto 6th Ave N  
492 ft
  - ↗ 7. Turn left to merge onto Hwy 99 S/WA-99 S  
0.1 mi

Continue on Hwy 99 S/WA-99 S. Take WA-509 S to Airport  
Expressway in SeaTac. Take the exit toward Sea -Tac  
Airport from WA-518 E

- 16 min (12.9 mi)
- ↗ 8. Merge onto Hwy 99 S/WA-99 S  
**⚠** Toll road  
5.2 mi
  - ↗ 9. Use the right 3 lanes to turn slightly right onto WA-509 S  
5.0 mi
  - ↘ 10. Take the WA-518 exit toward I-5/Burien/Sea-Tac Airport  
0.5 mi
  - ↶ 11. Turn left onto WA-518 E  
207 ft
  - ↶ 12. Keep left to stay on WA-518 E  
1.4 mi

 13. Take the exit toward Sea -Tac Airport  
0.7 mi

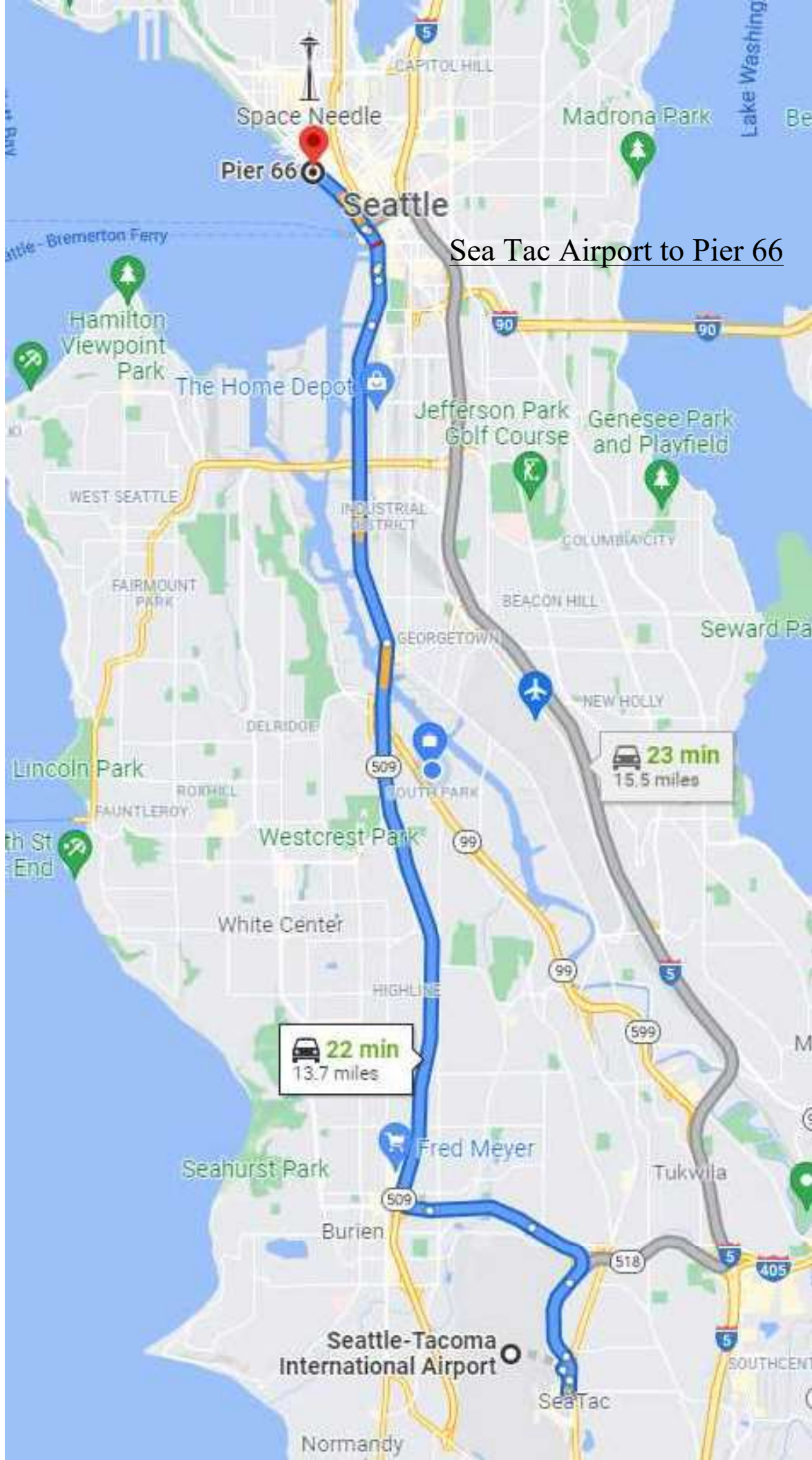
 14. Continue onto Airport Expressway  
1 min (0.8 mi)

### Seattle-Tacoma International Airport

17801 International Blvd, Seattle, WA 98158

These directions are for planning purposes only. You may find that construction projects, traffic, weather, or other events may cause conditions to differ from the map results, and you should plan your route accordingly. You must obey all signs or notices regarding your route.

Sea Tac Airport to Pier 66



Seattle-Tacoma International Airport to Pier 66,  
Alaskan Way, Seattle, WA

Drive 13.7 miles, 23 min

Seattle-Tacoma International Airport

17801 International Blvd, Seattle, WA 98158

## Get on WA-518 W from Airport Expressway

- 5 min (2.3 mi)
1. Head southeast on Airport Expressway toward Departures Dr  
56 ft
  2. Use the left lane to keep left  
0.1 mi
  3. Keep left  
0.5 mi
  4. Slight left onto Airport Expressway  
0.8 mi
  5. Keep left at the fork, follow signs for WA-518 W/WA-509/Burien and merge onto WA-518 W  
0.8 mi

Take WA-509 N and Hwy 99 N to Alaskan Way S in Seattle.  
Take the Alaskan Way S exit from Hwy 99 N

- 13 min (10.2 mi)
6. Merge onto WA-518 W  
1.0 mi
  7. Take the exit onto WA-509 N toward Seattle  
5.7 mi
  8. WA-509 N turns slightly left and becomes Hwy 99 N/E Marginal Way S  
    - [Continue to follow Hwy 99 N](#)
    - [Pass by Jack in the Box \(on the right in 0.2 mi\)](#)
  9. Take the Alaskan Way S exit toward Downtown  
0.4 mi

## Take Railroad Way S to Alaskan Way

- 5 min (1.3 mi)
10. Continue onto Alaskan Way S  
466 ft
  11. Slight right toward Railroad Way S  
197 ft
  12. Merge onto Railroad Way S  
0.4 mi



↑ 13. Continue straight

210 ft

↪ 14. Turn right onto Alaskan Way/Elliott Bay Trail

 Continue to follow Alaskan Way

 Pass by Seattle Marriott Waterfront (on the right in 0.7 mi)

 Destination will be on the left

0.7 mi

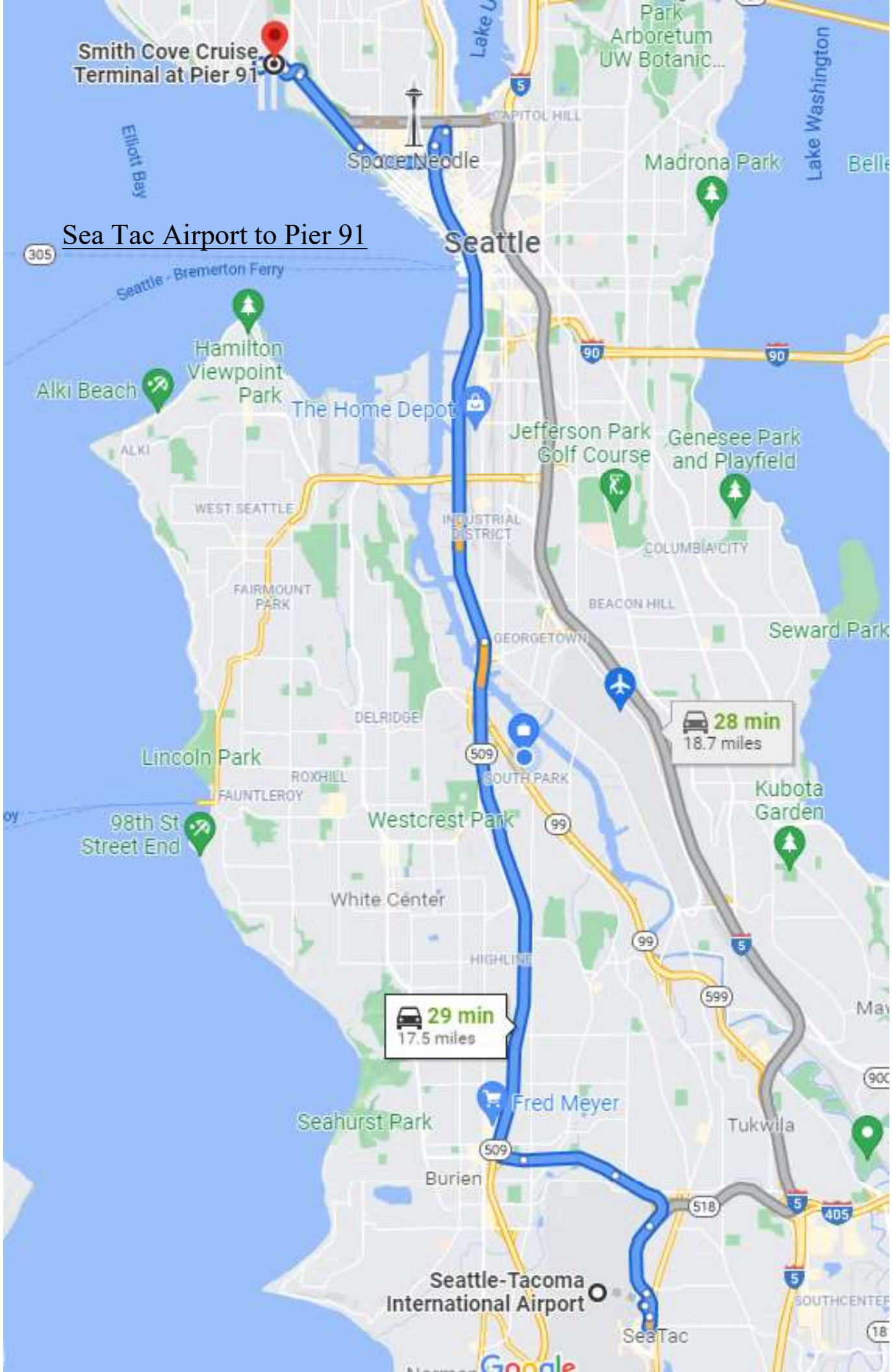
#### Pier 66

2209 Alaskan Way, Seattle, WA 98121

These directions are for planning purposes only. You may find that construction projects, traffic, weather, or other events may cause conditions to differ from the map results, and you should plan your route accordingly. You must obey all signs or notices regarding your route.

Smith Cove Cruise Terminal at Pier 91

Sea Tac Airport to Pier 91



**Seattle-Tacoma International Airport to Smith Cove  
Cruise Terminal at Pier 91**

Drive 17.5 miles, 29 min

Seattle-Tacoma International Airport

17801 International Blvd, Seattle, WA 98158

**Get on WA-518 W from Airport Expressway**

- 5 min (2.3 mi)
- ↑ 1. Head southeast on Airport Expressway toward Departures Dr  
56 ft
  - ↶ 2. Use the left lane to keep left  
0.1 mi
  - ↶ 3. Keep left  
0.5 mi
  - ↶ 4. Slight left onto Airport Expressway  
0.8 mi
  - ↷ 5. Keep left at the fork, follow signs for WA-518 W/WA-509/Burien and merge onto WA-518 W  
0.8 mi

**Take WA-509 N and Hwy 99 N to Dexter Ave N in Seattle.****Take the exit toward I-5/Mercer St from Hwy 99 N**

- 15 min (12.2 mi)
- ↑ 6. Merge onto WA-518 W  
1.0 mi
  - ↷ 7. Take the exit onto WA-509 N toward Seattle  
5.7 mi
  - ↶ 8. WA-509 N turns slightly left and becomes Hwy 99 N/E Marginal Way S  
    - i Continue to follow Hwy 99 N
    - ⚠ Toll road
    - i Pass by Jack in the Box (on the right in 0.2 mi)
  - ↷ 9. Take the exit toward I-5/Mercer St  
    - ⚠ Toll road
- 0.2 mi

**Continue on Dexter Ave N to your destination**

- 11 min (3.1 mi)
- ↷ 10. Turn right onto Dexter Ave N  
    - i Pass by Holiday Inn Seattle Downtown - Lake Union, an IHG Hotel (on the right in 0.2 mi)
- 0.3 mi

- 11. Turn right onto Denny Way  
0.7 mi
- ↗ 12. Slight right onto Western Ave W  
[Pass by Homewood Suites by Hilton Seattle Downtown \(on the right\)](#)  
0.2 mi
- ↑ 13. Continue onto Elliott Ave W  
1.0 mi
- 14. Take the exit toward W Galer Street Flyover  
230 ft
- ↶ 15. Keep left to continue on W Galer Street Flyover  
0.3 mi
- ↶ 16. Turn left onto Alaskan Way W  
0.2 mi
- ↗ 17. Slight right  
0.1 mi
- ↶ 18. Turn left  
154 ft
- 19. Turn right  
269 ft
- 20. Turn right  
72 ft
- 21. Turn right  
0.2 mi

Smith Cove Cruise Terminal at Pier 91  
2001 W Garfield St, Seattle, WA 98119

These directions are for planning purposes only. You may find that construction projects, traffic, weather, or other events may cause conditions to differ from the map results, and you should plan your route accordingly. You must obey all signs or notices regarding your route.