

WN U-7  
Zipty Fiber  
135 Lake Street South  
Kirkland, Washington 98033

Original Sheet 1

TITLE PAGE

Frontier Communications Northwest, LLC d/b/a Zipty Fiber  
was formerly known as Frontier Communications  
Northwest Inc. The Frontier Communications Northwest  
Inc. Tariff WN U-7 has been replaced in its entirety by the  
Zipty Fiber Tariff WN U-7.

Schedule of Exchange Maps Applicable to Telephone  
Service Provided in the Territory Served by the Company  
Within the State of Washington as follows:

Acme	Fairfield	Naches
Alger	Farmington	Newport
Anacortes	Ferndale	Nile
Arlington		
	Garfield	Oak Harbor
	George	Oakesdale
Benton City	Granite Falls	Palouse
Big Lake	Grayland	Priest River
Blaine		Pullman
Bothell	Halls Lake	
Brewster		Quincy
Bridgeport	Kennewick	
Burlington	Kirkland	Republic
		Richland
Camas-Washougal	LaConner	Richmond Beach
Cashmere	Latah	Rockford
Chelan	Laurel	Rosalia
Concrete	Leavenworth	
Conway	Loomis	Sedro Wooley
Coupeville	Lyman-Hamilton	Silver Lake
Curlew	Lynden	Skykomish
Custer		Snohomish
	Mansfield	Soap Lake
	Maple Falls	Stanwood
Darrington	Marblemount	Stevens Pass
Deming	Marysville	Sultan
	Molson-Chesaw	Sumas
Edison	Monroe	
Entiat	Moscow, Idaho (Washington portion)	Tekoa
Everett	Mount Vernon	Tonasket
Everson		
		Waterville
		Wenatchee
		Westport
		Woodland

WN U-7  
ZIPLY FIBER  
135 Lake Street South  
Kirkland, Washington 98033

Original Sheet 2

INDEX PAGE

SCHEDULE INDEX	<u>Sheet No.</u>
Title Page	1
Index Page	2
Map Index	3 – 6
Maps	7 - 86

WN U-7  
ZIPLY FIBER  
135 Lake Street South  
Kirkland, Washington 98033

Original Sheet 3

MAPS

Exchange area maps depict the boundaries of the area, which the Company serves. Due to their size, a separate binder is provided for the following maps which are an integral part of this tariff:

<u>Exchange</u>	<u>Sheet No.</u>	<u>Revision</u>	<u>Effective Date</u>
Acme	7	Original	July 31, 2020
Alger	8	Original	July 31, 2020
Anacortes & Anacortes B.R.A.	9, 10	Original	July 31, 2020
Arlington	11	Original	July 31, 2020
Benton City	12	Original	July 31, 2020
Big Lake	13	Original	July 31, 2020
Blaine	14	Original	July 31, 2020
Bothell <sup>1</sup>	15	Original	July 31, 2020
Brewster	16	Original	July 31, 2020
Bridgeport	17	Original	July 31, 2020
Burlington <sup>1</sup>	18	Original	July 31, 2020
Camas-Washougal	19	Original	July 31, 2020
Cashmere	20	Original	July 31, 2020
Chelan <sup>1</sup>	21	Original	July 31, 2020
Concrete	22	Original	July 31, 2020
Conway	23	Original	July 31, 2020
Coupeville	24	Original	July 31, 2020
Curlew	25	Original	July 31, 2020
Custer	26	Original	July 31, 2020

(T)

Base Rate Areas and Supplemental Base Rate Areas are shown on the exchange maps, unless a separate map is listed above.

<sup>1</sup> Base Rate Area includes entire exchange.

WN U-7  
ZIPLY FIBER  
135 Lake Street South  
Kirkland, Washington 98033

Original Sheet 4

MAPS  
(Continued)

<u>Exchange</u>	<u>Sheet No.</u>	<u>Revision</u>	<u>Effective Date</u>
Darrington	27	Original	July 31, 2020
Deming	28	Original	July 31, 2020
Edison	29	Original	July 31, 2020
Entiat	30	Original	July 31, 2020
Everett	31	Original	July 31, 2020
Everson	32	Original	July 31, 2020
Fairfield	33	Original	July 31, 2020
Farmington	34	Original	July 31, 2020
Ferndale	35	Original	July 31, 2020
Garfield	36	Original	July 31, 2020
George	37	Original	July 31, 2020
Granite Falls	38	Original	July 31, 2020
Grayland	39	Original	July 31, 2020
Halls Lake <sup>1</sup>	40	Original	July 31, 2020
Kennewick	41	Original	July 31, 2020
Kirkland <sup>1</sup>	42	Original	July 31, 2020

(T)

Base Rate Areas and Supplemental Base Rate Areas are shown on the exchange maps, unless a separate map is listed above.

<sup>1</sup> Base Rate Area includes entire exchange.

WN U-7  
ZIPLY FIBER  
135 Lake Street South  
Kirkland, Washington 98033

Original Sheet 5

MAPS  
(Continued)

<u>Exchange</u>	<u>Sheet No.</u>	<u>Revision</u>	<u>Effective Date</u>
LaConner	43	Original	July 31, 2020
Latah	44	Original	July 31, 2020
Laurel	45	Original	July 31, 2020
Leavenworth	46	Original	July 31, 2020
Loomis	47	Original	July 31, 2020
Lyman-Hamilton	48	Original	July 31, 2020
Lynden	49	Original	July 31, 2020
Mansfield	50	Original	July 31, 2020
Maple Falls	51	Original	July 31, 2020
Marblemount	52	Original	July 31, 2020
Marysville	53	Original	July 31, 2020
Molson-Chesaw	54	Original	July 31, 2020
Monroe	55	Original	July 31, 2020
Moscow (Idaho)	56	Original	July 31, 2020
Mount Vernon <sup>1</sup>	57	Original	July 31, 2020
Naches	58	Original	July 31, 2020
Newport	59	Original	July 31, 2020
Nile	60	Original	July 31, 2020
Oak Harbor	61	Original	July 31, 2020
Oakesdale	62	Original	July 31, 2020
Palouse	63	Original	July 31, 2020
Priest River	64	Original	July 31, 2020
Pullman	65	Original	July 31, 2020
Quincy	66	Original	July 31, 2020

Base Rate Areas and Supplementary Base Rate Areas are shown on the exchange maps, unless a separate map is listed above.

<sup>1</sup> Base Rate Area includes entire exchange.

WN U-7  
ZIPLY FIBER  
135 Lake Street South  
Kirkland, Washington 98033

Original Sheet 6

MAPS  
(Continued)

<u>Exchange</u>	<u>Sheet No.</u>	<u>Revision</u>	<u>Effective Date</u>
Republic	67	Original	July 31, 2020
Richland	68	Original	July 31, 2020
Richmond Beach <sup>1</sup>	69	Original	July 31, 2020
Rockford	70	Original	July 31, 2020
Rosalia <sup>2</sup>	71	Original	July 31, 2020
Sedro Woolley <sup>1</sup>	72	Original	July 31, 2020
Silver Lake <sup>1</sup>	73	Original	July 31, 2020
Skykomish	74	Original	July 31, 2020
Snohomish	75	Original	July 31, 2020
Soap Lake	76	Original	July 31, 2020
Stanwood	77	Original	July 31, 2020
Stevens Pass	78	Original	July 31, 2020
Sultan	79	Original	July 31, 2020
Sumas	80	Original	July 31, 2020
Tekoa	81	Original	July 31, 2020
Tonasket	82	Original	July 31, 2020
Waterville	83	Original	July 31, 2020
Wenatchee	84	Original	July 31, 2020
Westport	85	Original	July 31, 2020
Woodland	86	Original	July 31, 2020

Base Rate Areas and Supplementary Base Rate Areas are shown on the exchange maps, unless a separate map is listed above.

<sup>1</sup> Base Rate Area includes entire exchange.

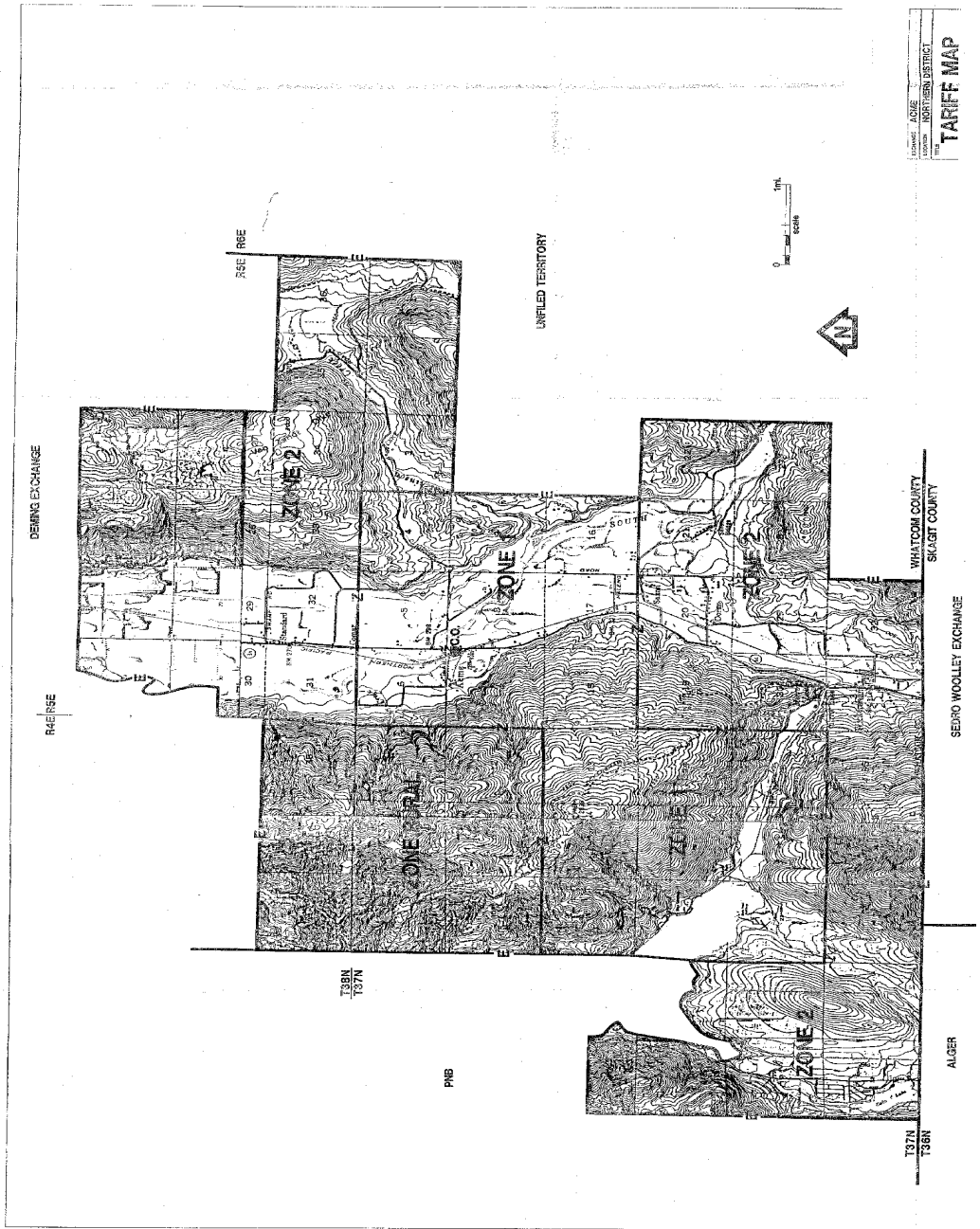
<sup>2</sup> Customers receiving Oakesdale (285) local service prior to June 3, 1993, shall continue to receive service at Oakesdale's local rate.

WN U-7  
ZIPLY FIBER  
135 Lake Street South  
Kirkland, Washington 98033

Original Sheet 7

MAPS  
(Continued)

ACME EXCHANGE AREA MAP

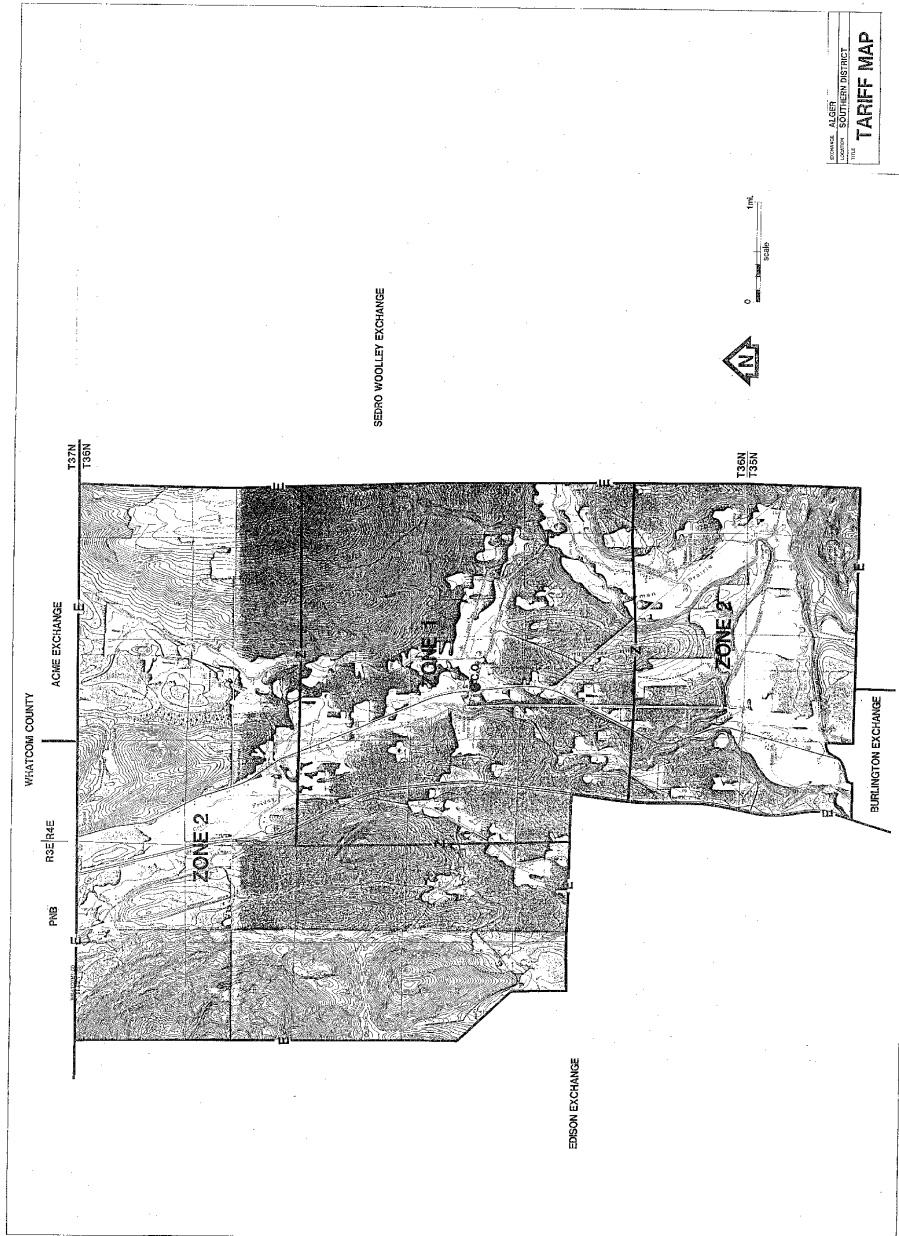


WN U-7  
ZIPLY FIBER  
135 Lake Street South  
Kirkland, Washington 98033

Original Sheet 8

MAPS  
(Continued)

ALGER EXCHANGE AREA MAP



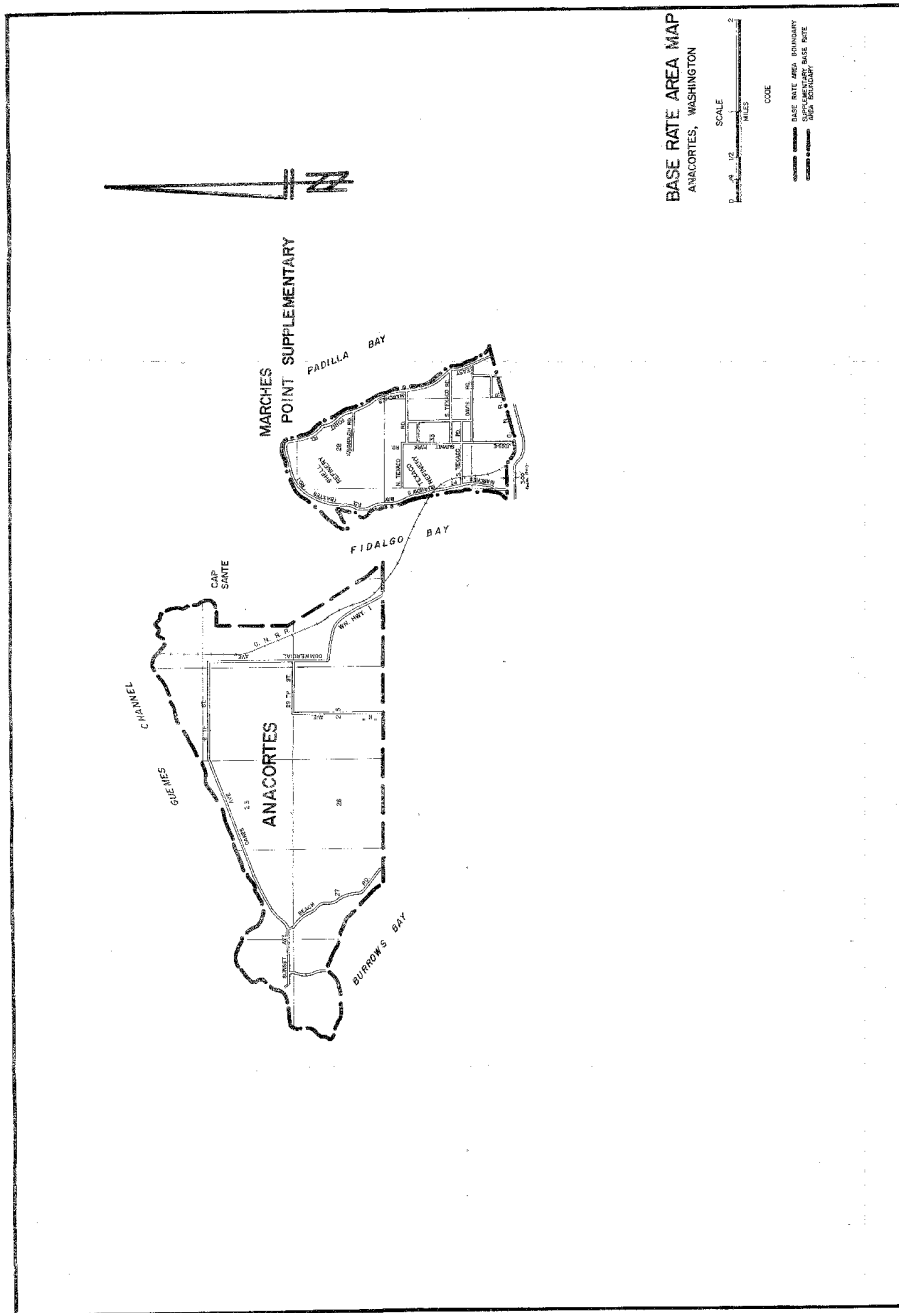


WN U-7  
ZIPLY FIBER  
135 Lake Street South  
Kirkland, Washington 98033

Original Sheet 9

MAPS  
(Continued)

ANACORTES BASE RATE AREA MAP

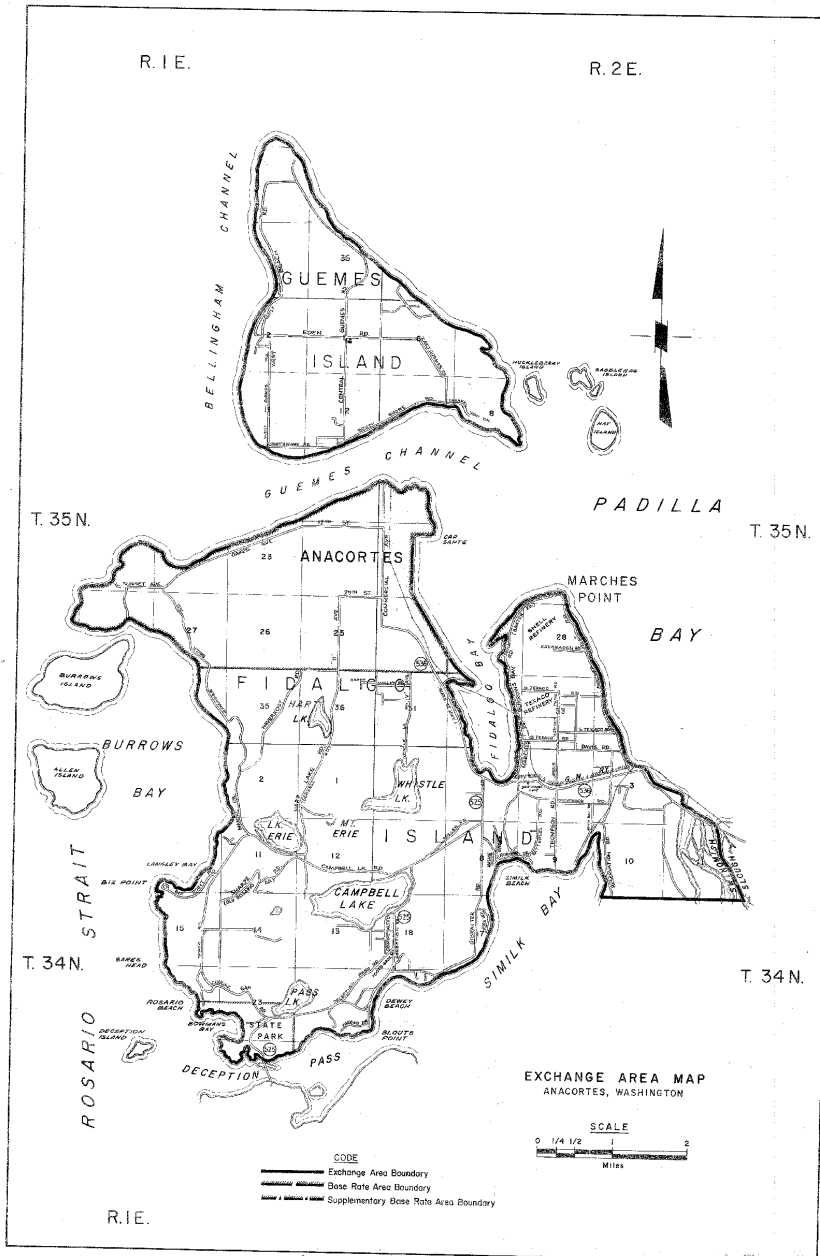


WN U-7  
ZIPLY FIBER  
135 Lake Street South  
Kirkland, Washington 98033

Original Sheet 10

MAPS  
(Continued)

ANACORTES EXCHANGE AREA MAP



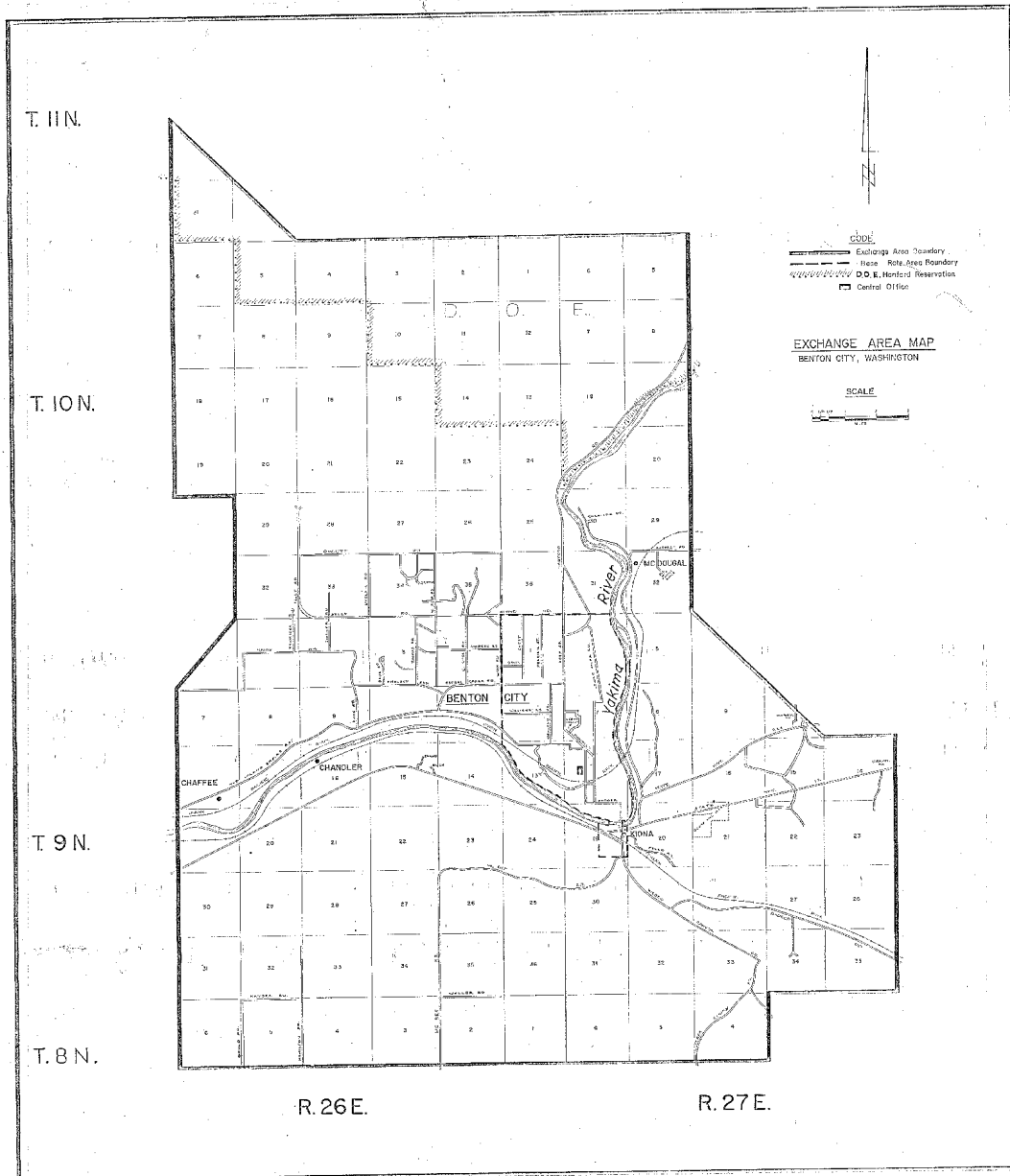


WN U-7  
ZIPLY FIBER  
135 Lake Street South  
Kirkland, Washington 98033

Original Sheet 12

MAPS  
(Continued)

BENTON CITY EXCHANGE AREA MAP

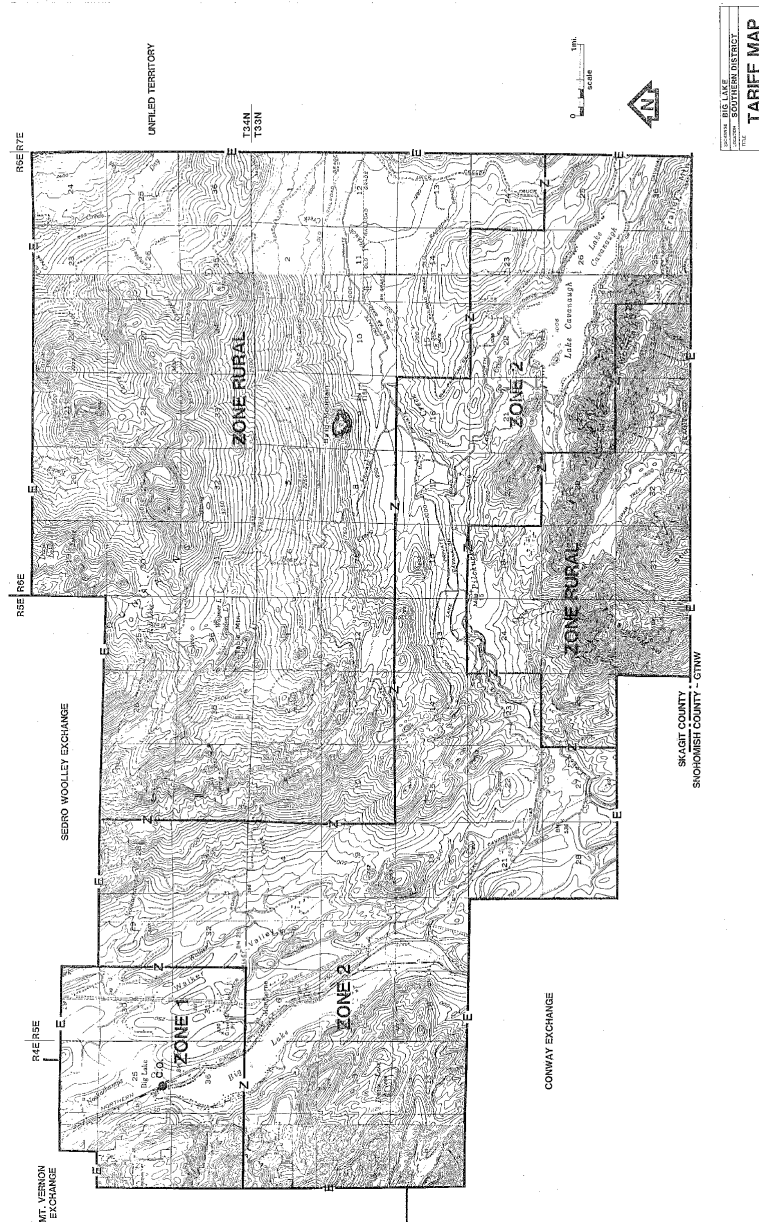


WN U-7  
ZIPLY FIBER  
135 Lake Street South  
Kirkland, Washington 98033

Original Sheet 13

MAPS  
(Continued)

BIG LAKE EXCHANGE AREA MAP

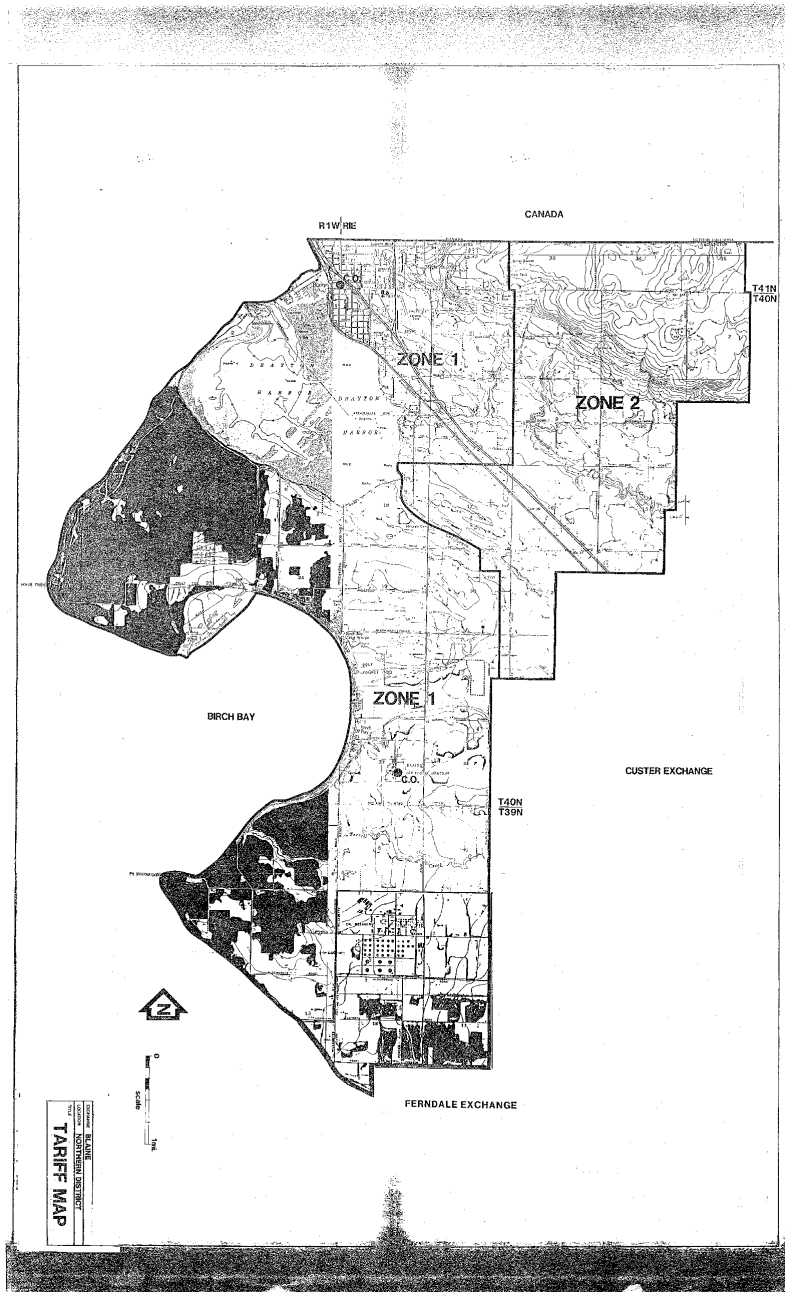


WN U-7  
ZIPLY FIBER  
135 Lake Street South  
Kirkland, Washington 98033

Original Sheet 14

MAPS  
(Continued)

BLAINE EXCHANGE AREA MAP




WN U-7  
ZIPLY FIBER  
135 Lake Street South  
Kirkland, Washington 98033

Original Sheet 15

**MAPS**  
(Continued)

BOTHELL EXCHANGE AREA AND BASE RATE AREA MAP

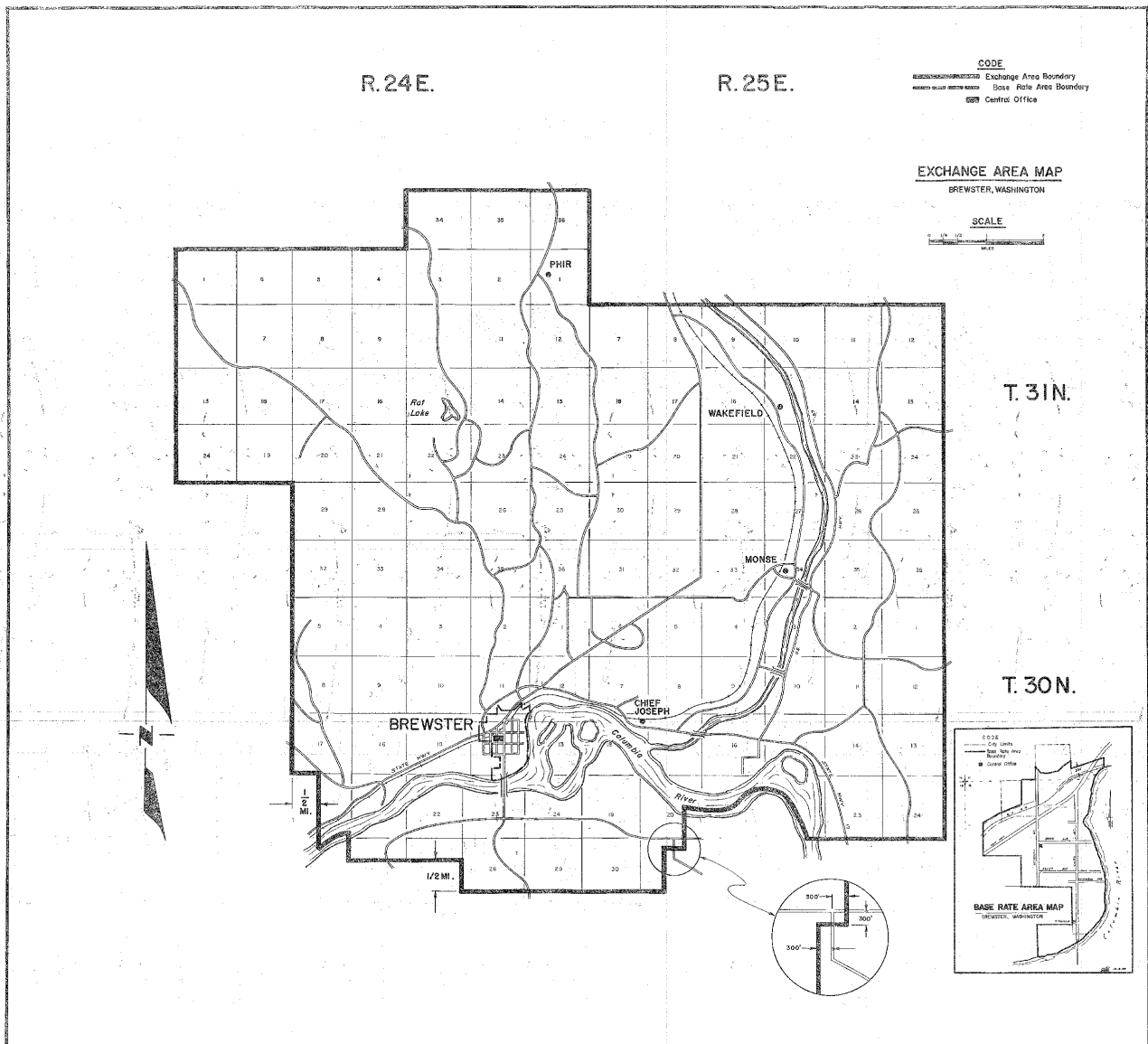


WN U-7  
ZIPLY FIBER  
135 Lake Street South  
Kirkland, Washington 98033

Original Sheet 16

MAPS  
(Continued)

BREWSTER EXCHANGE AREA MAP



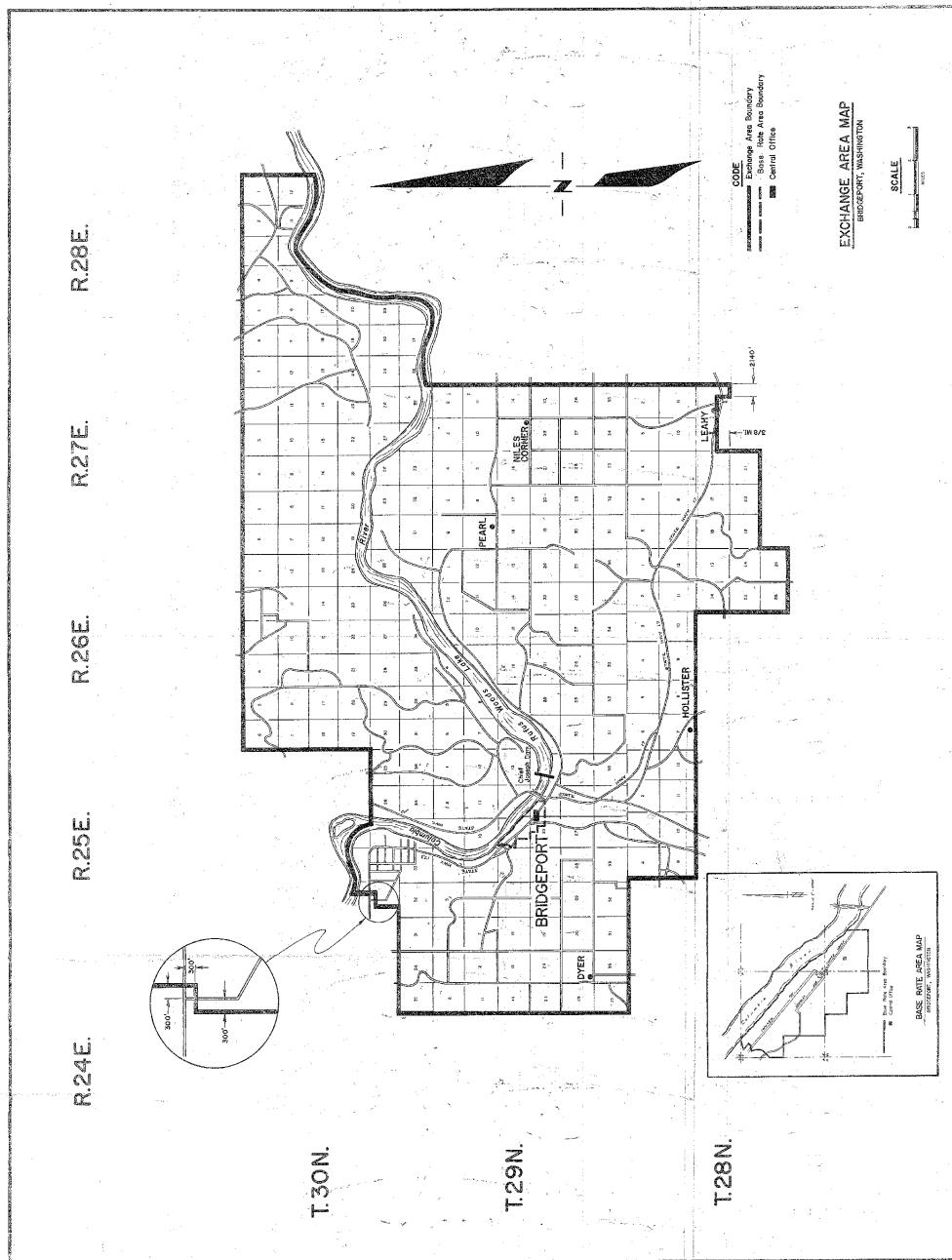


WN U-7  
ZIPLY FIBER  
135 Lake Street South  
Kirkland, Washington 98033

Original Sheet 17

MAPS  
(Continued)

BRIDGEPORT EXCHANGE AREA MAP

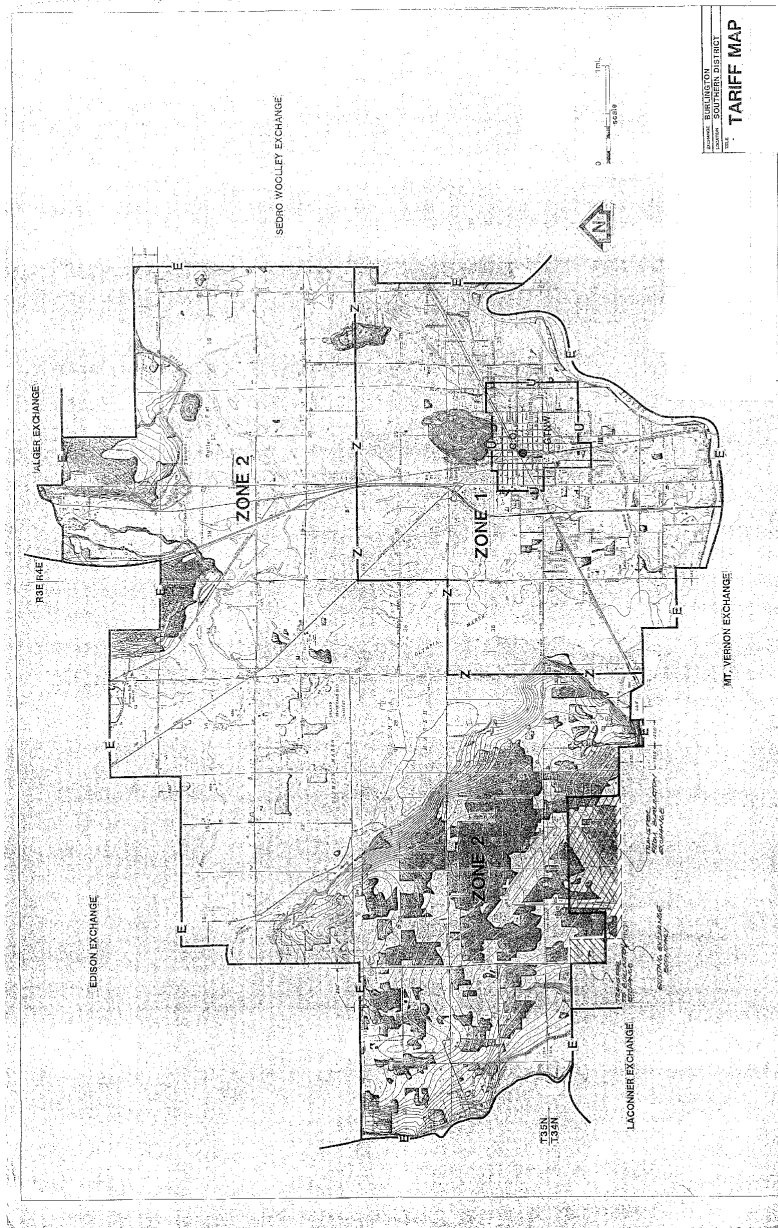


WN U-7  
ZIPLY FIBER  
135 Lake Street South  
Kirkland, Washington 98033

Original Sheet 18

MAPS  
(Continued)

BURLINGTON EXCHANGE AREA MAP

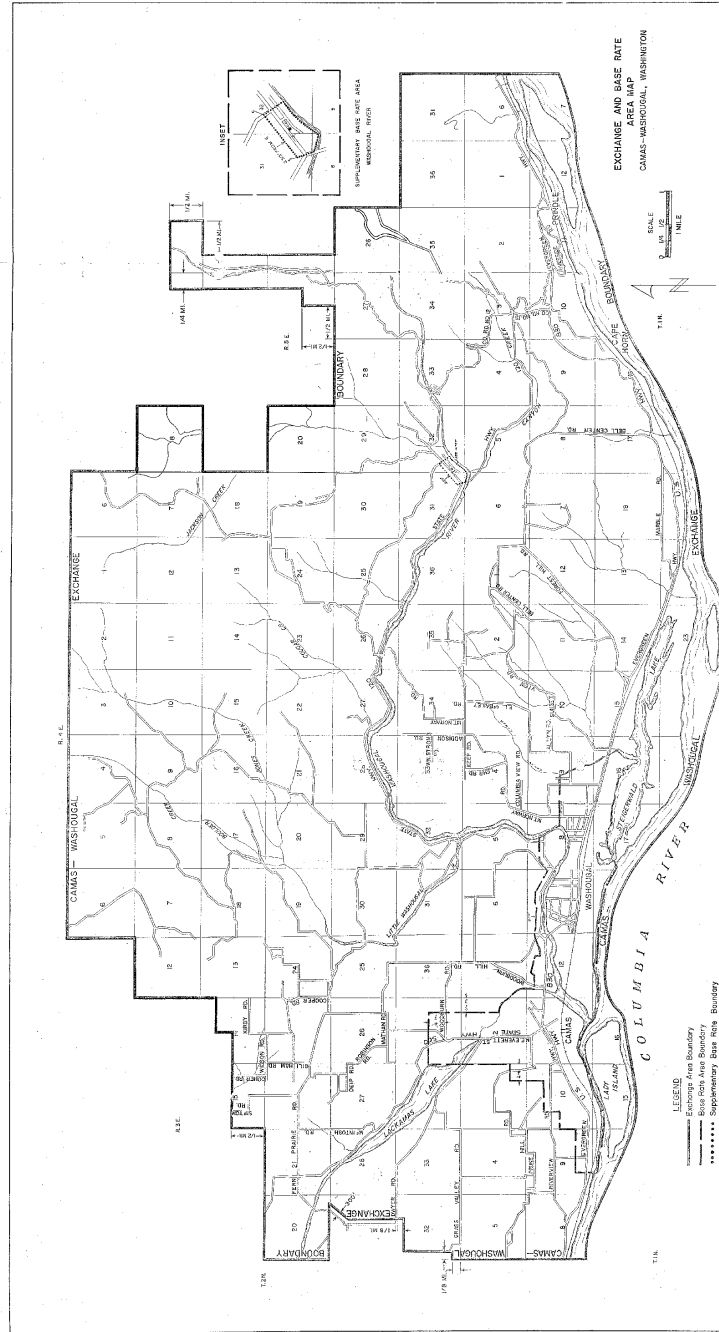


WN U-7  
ZIPLY FIBER  
135 Lake Street South  
Kirkland, Washington 98033

Original Sheet 19

MAPS  
(Continued)

CAMAS-WASHOUGAL EXCHANGE AREA AND BASE RATE AREA MAP

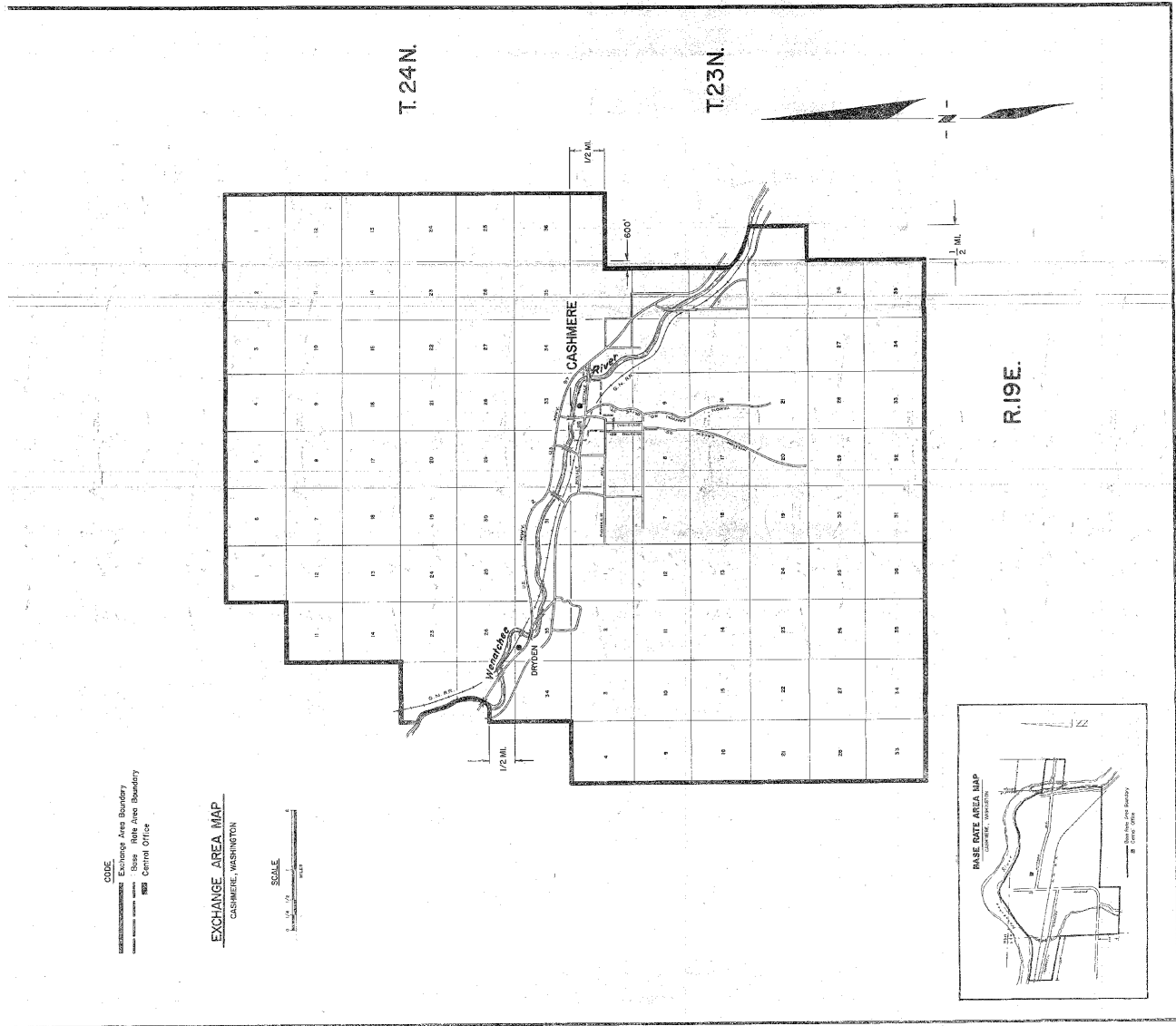


WN U-7  
ZIPLY FIBER  
135 Lake Street South  
Kirkland, Washington 98033

Original Sheet 20

MAPS  
(Continued)

CASHMERE EXCHANGE AREA MAP

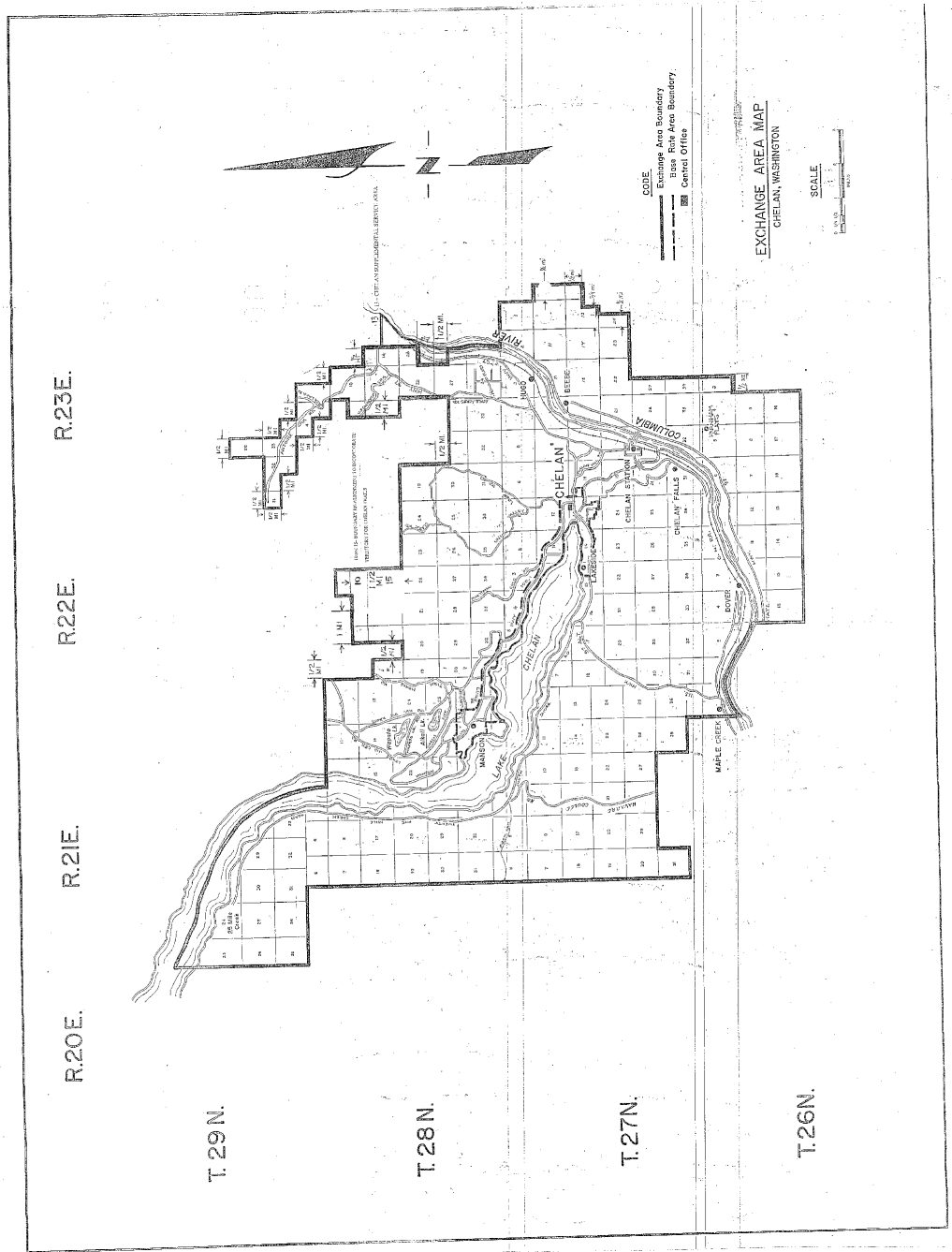


WN U-7  
ZIPLY FIBER  
135 Lake Street South  
Kirkland, Washington 98033

Original Sheet 21

MAPS  
(Continued)

CHELAN EXCHANGE AREA MAP

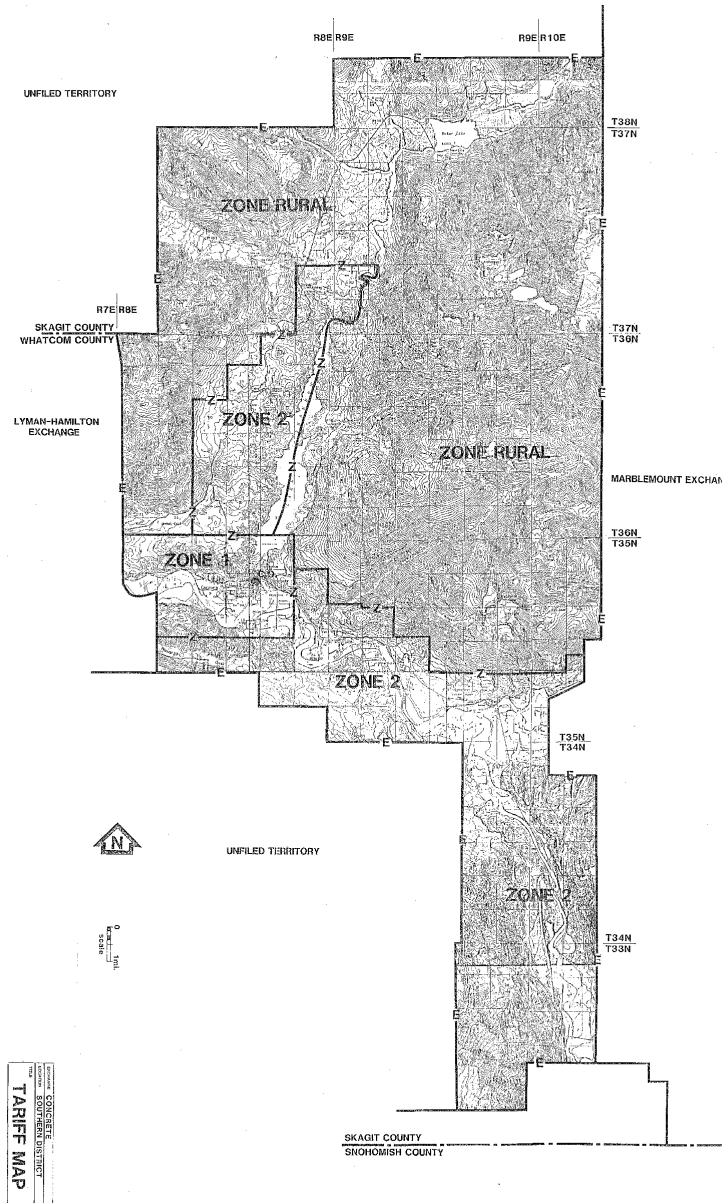


WN U-7  
ZIPLY FIBER  
135 Lake Street South  
Kirkland, Washington 98033

Original Sheet 22

MAPS  
(Continued)

CONCRETE EXCHANGE AREA MAP



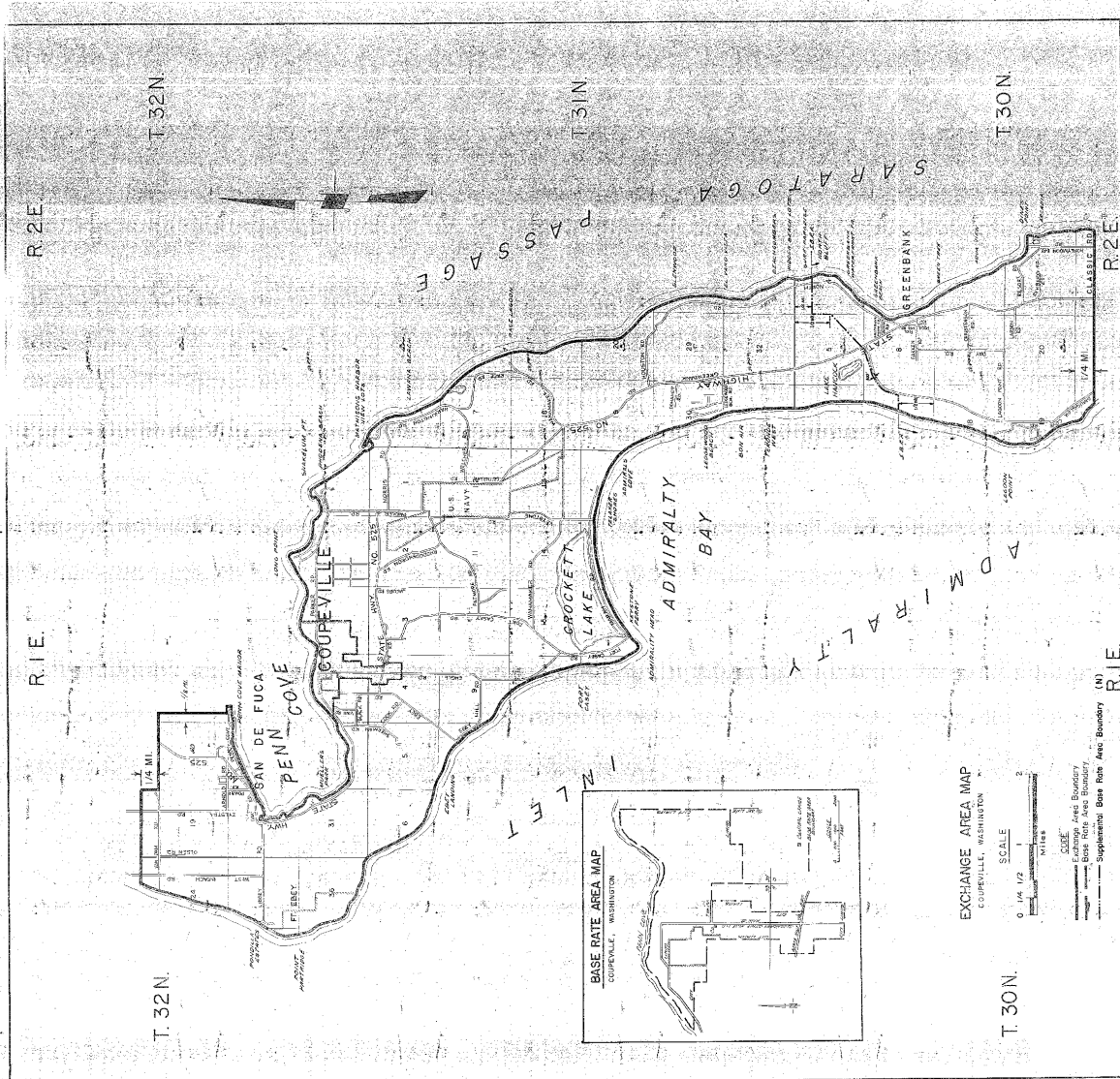


WN U-7  
ZIPLY FIBER  
135 Lake Street South  
Kirkland, Washington 98033

Original Sheet 24

MAPS  
(Continued)

COUPEVILLE EXCHANGE AREA MAP



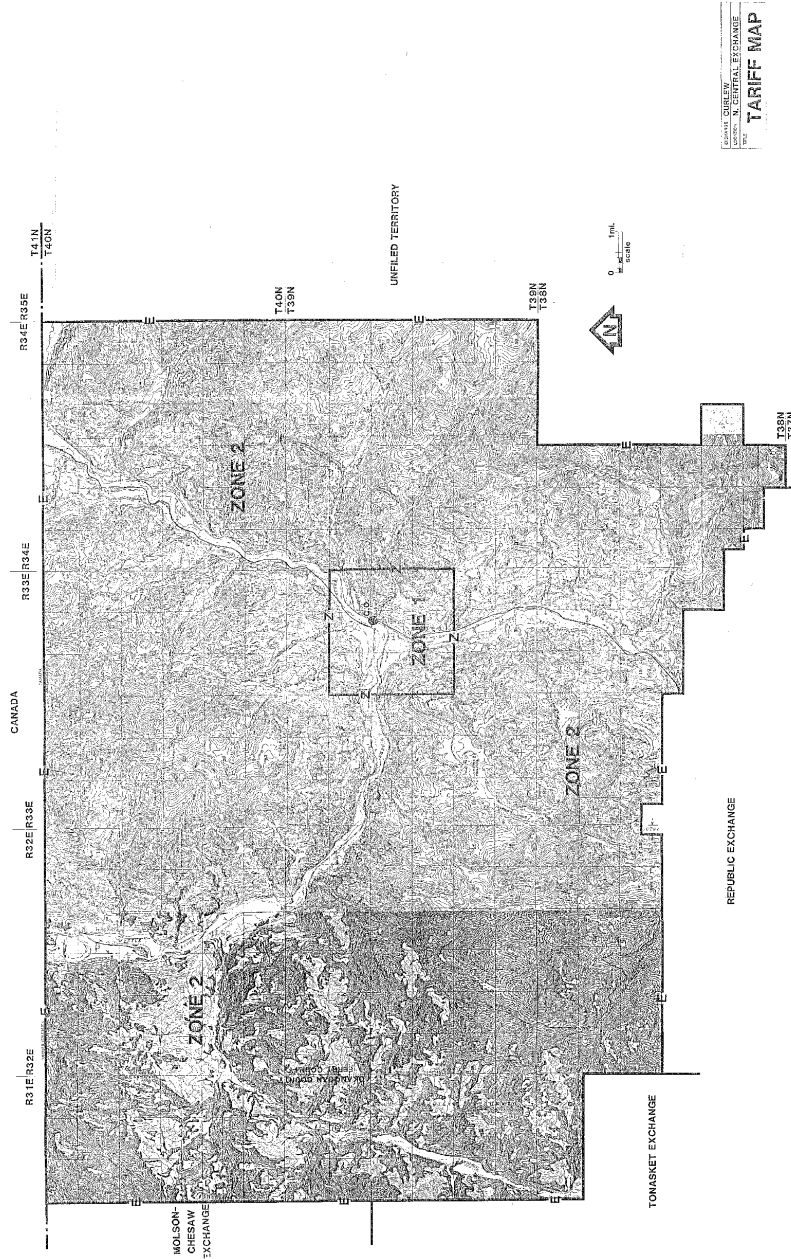


WN U-7  
ZIPLY FIBER  
135 Lake Street South  
Kirkland, Washington 98033

Original Sheet 25

MAPS  
(Continued)

CURLEW EXCHANGE AREA MAP

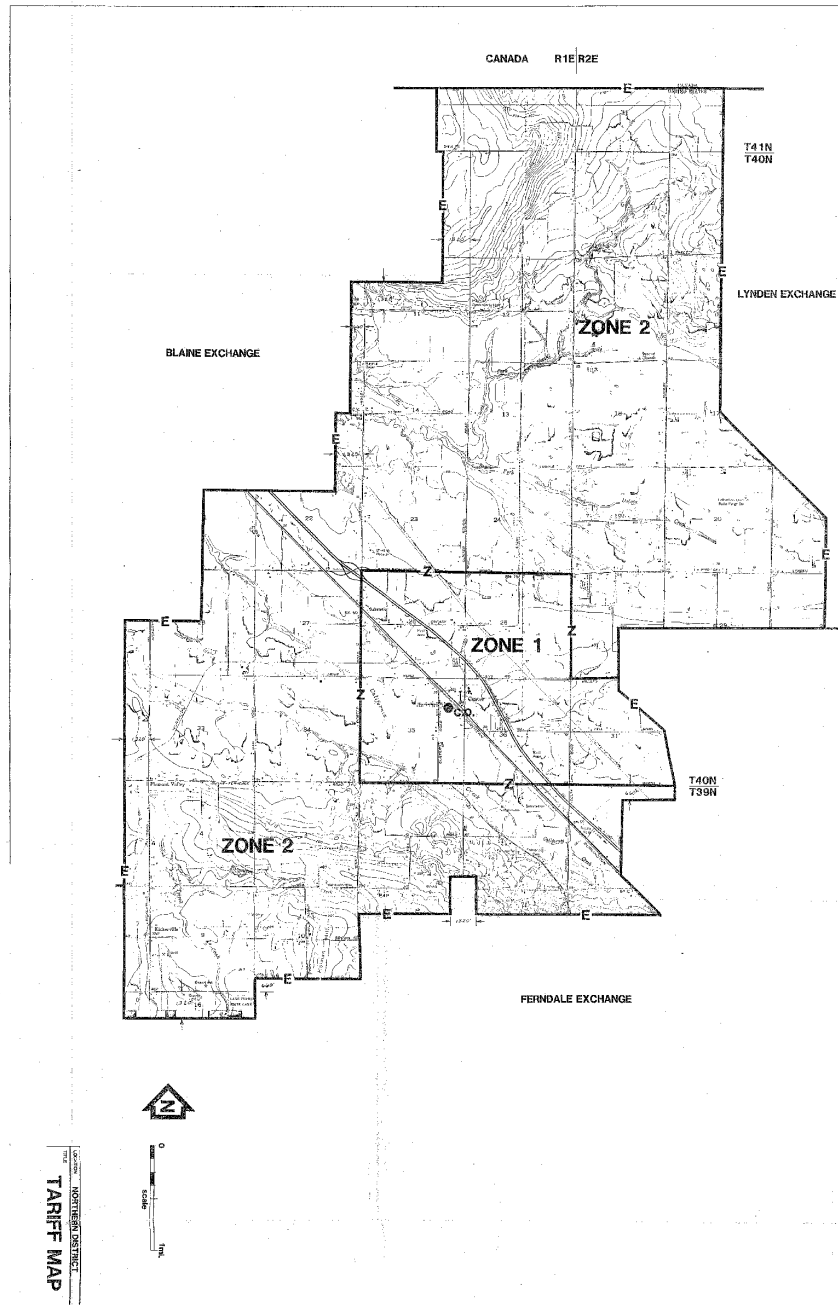


WN U-7  
ZIPLY FIBER  
135 Lake Street South  
Kirkland, Washington 98033

Original Sheet 26

MAPS  
(Continued)

CUSTER EXCHANGE AREA MAP

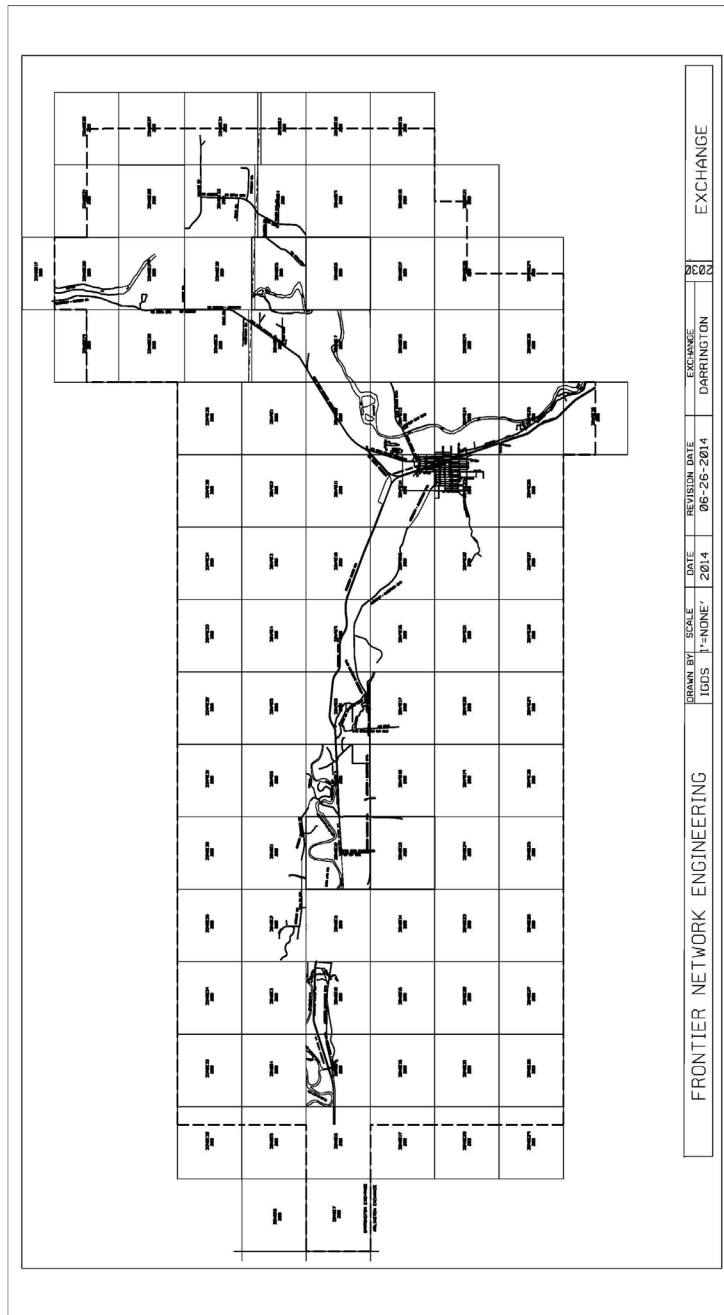


WN U-7  
ZIPLY FIBER  
135 Lake Street South  
Kirkland, Washington 98033

Original Sheet 27

MAPS  
(Continued)

DARRINGTON EXCHANGE AREA MAP



Advice No. 3345

Issued: July 29, 2020  
Issued by Ziplly Fiber  
By Jessica Epley, Regulatory & External Affairs Director

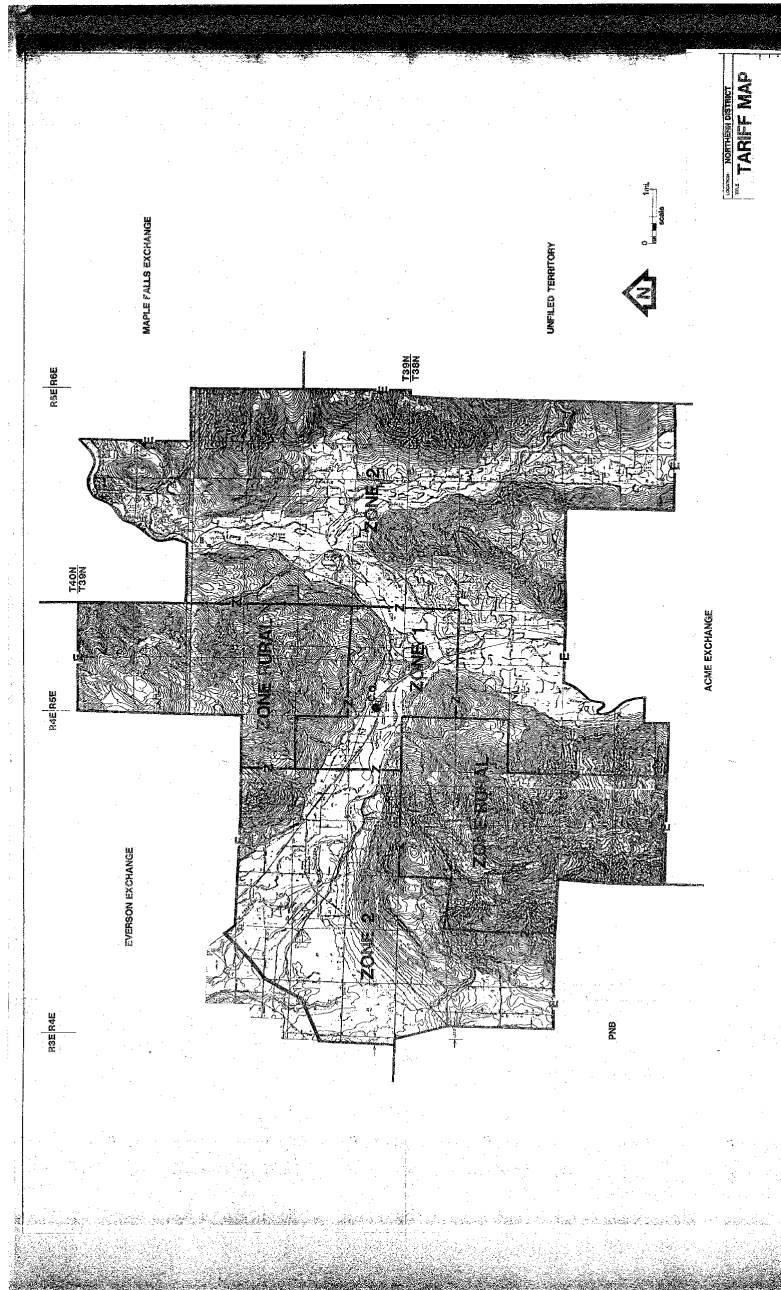
Effective: July 31, 2020

WN U-7  
ZIPLY FIBER  
135 Lake Street South  
Kirkland, Washington 98033

Original Sheet 28

MAPS  
(Continued)

DEMING EXCHANGE AREA MAP

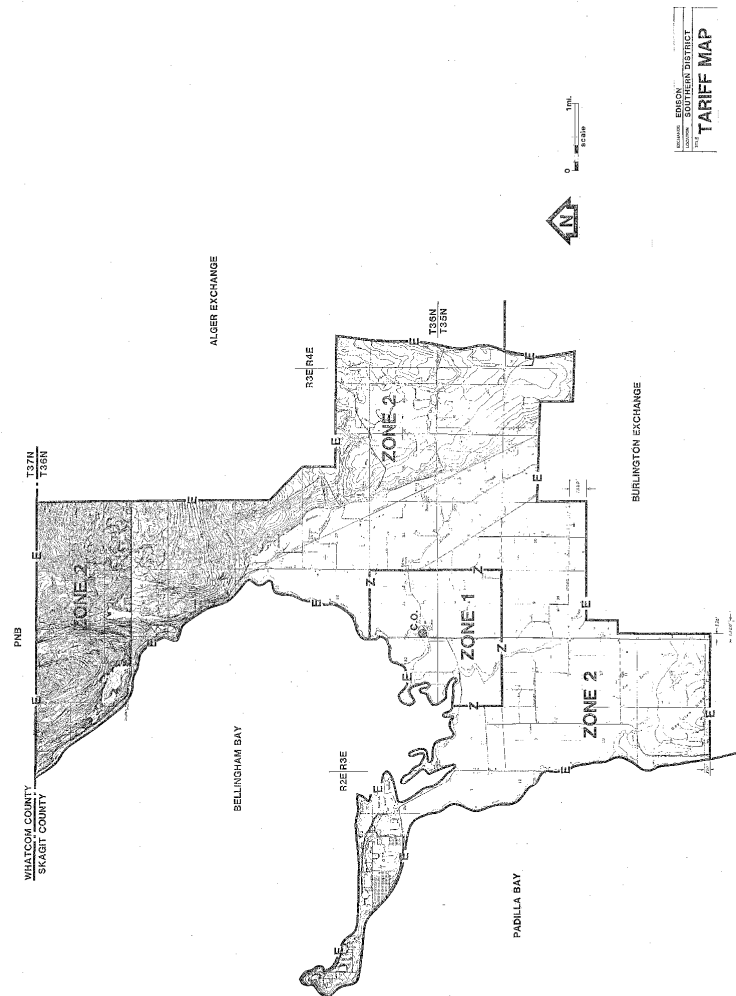


WN U-7  
ZIPLY FIBER  
135 Lake Street South  
Kirkland, Washington 98033

Original Sheet 29

MAPS  
(Continued)

EDISON EXCHANGE AREA MAP

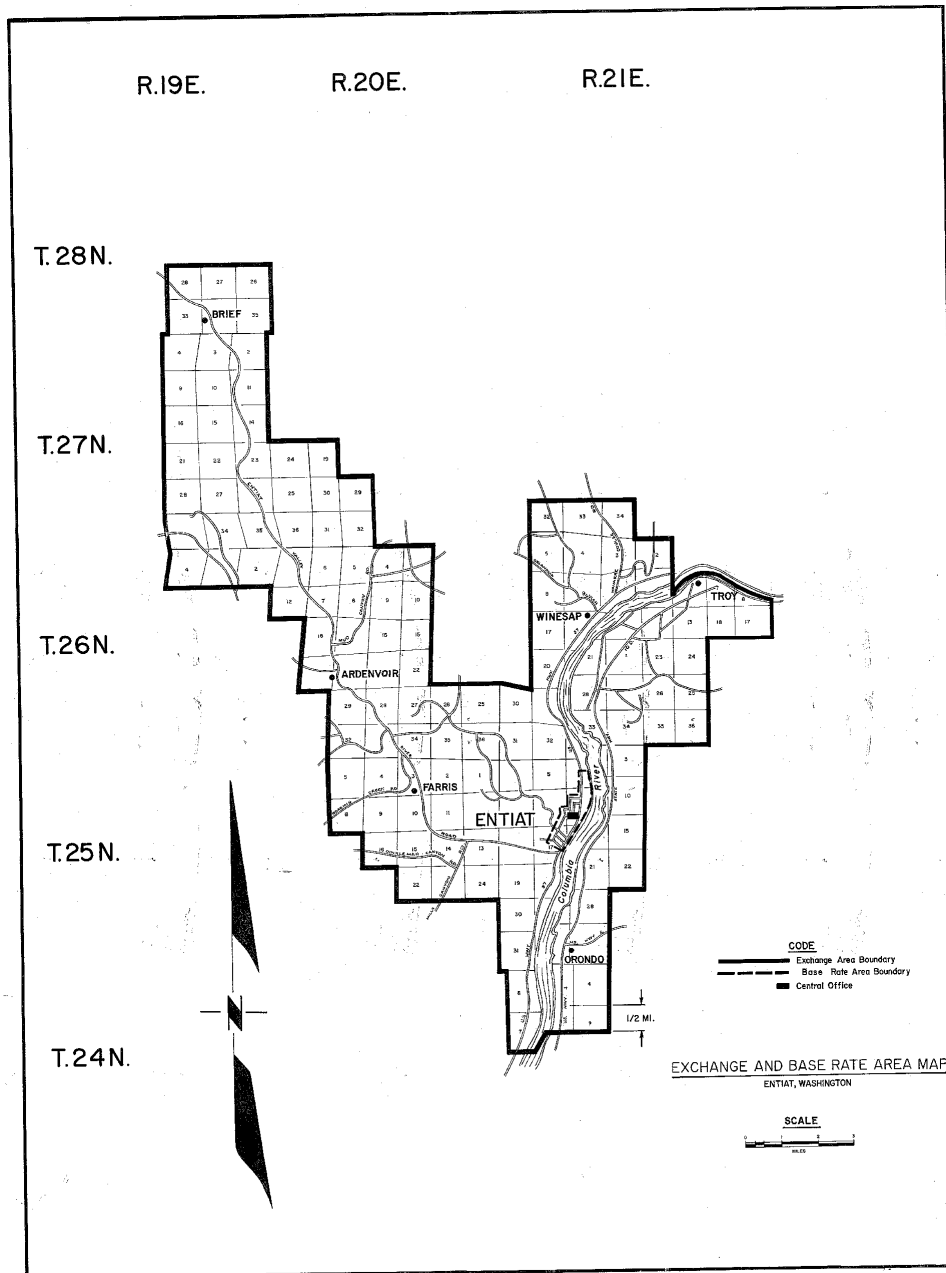


WN U-7  
ZIPLY FIBER  
135 Lake Street South  
Kirkland, Washington 98033

Original Sheet 30

MAPS  
(Continued)

ENTIAT EXCHANGE AREA AND BASE RATE AREA MAP

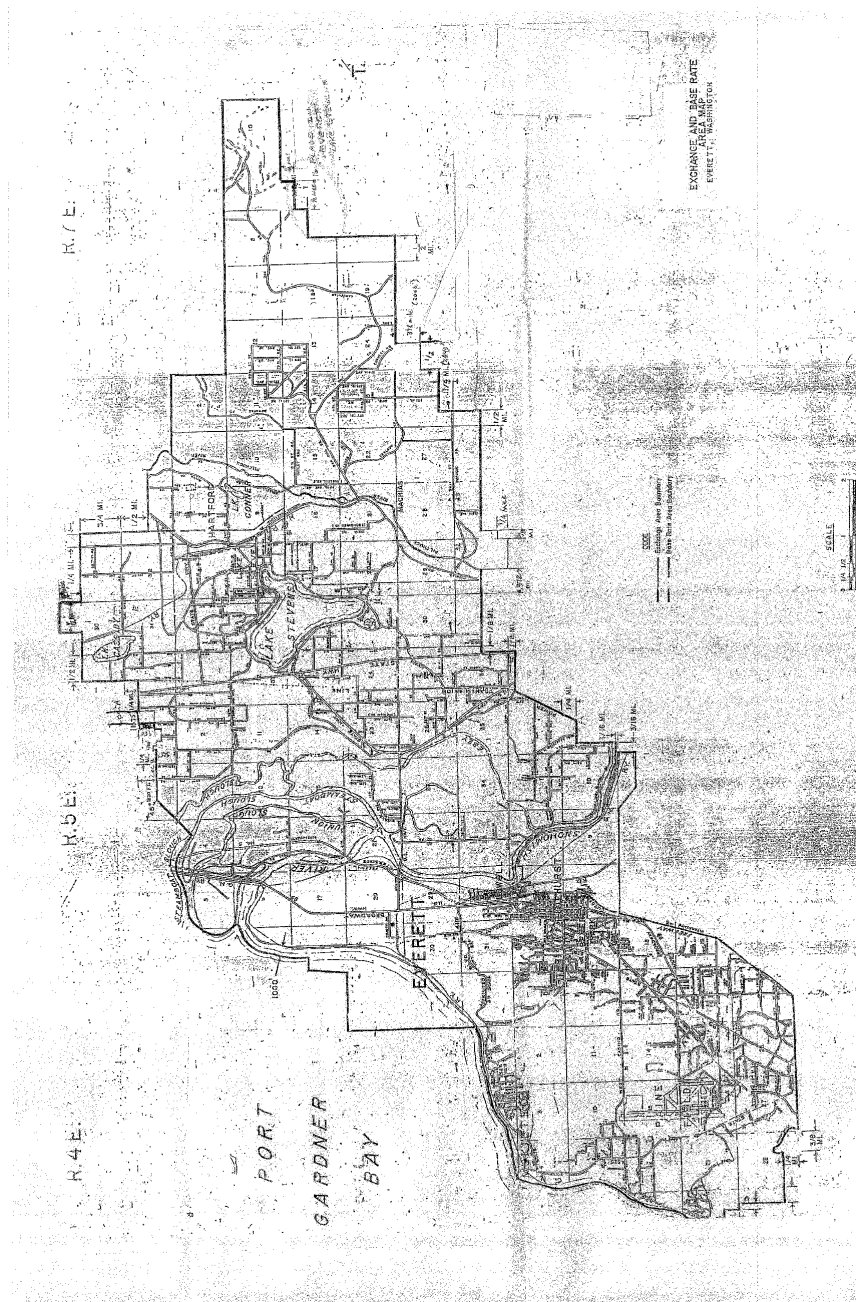


WN U-7  
ZIPLY FIBER  
135 Lake Street South  
Kirkland, Washington 98033

Original Sheet 31

**MAPS**  
(Continued)

EVERETT EXCHANGE AREA AND BASE RATE AREA MAP

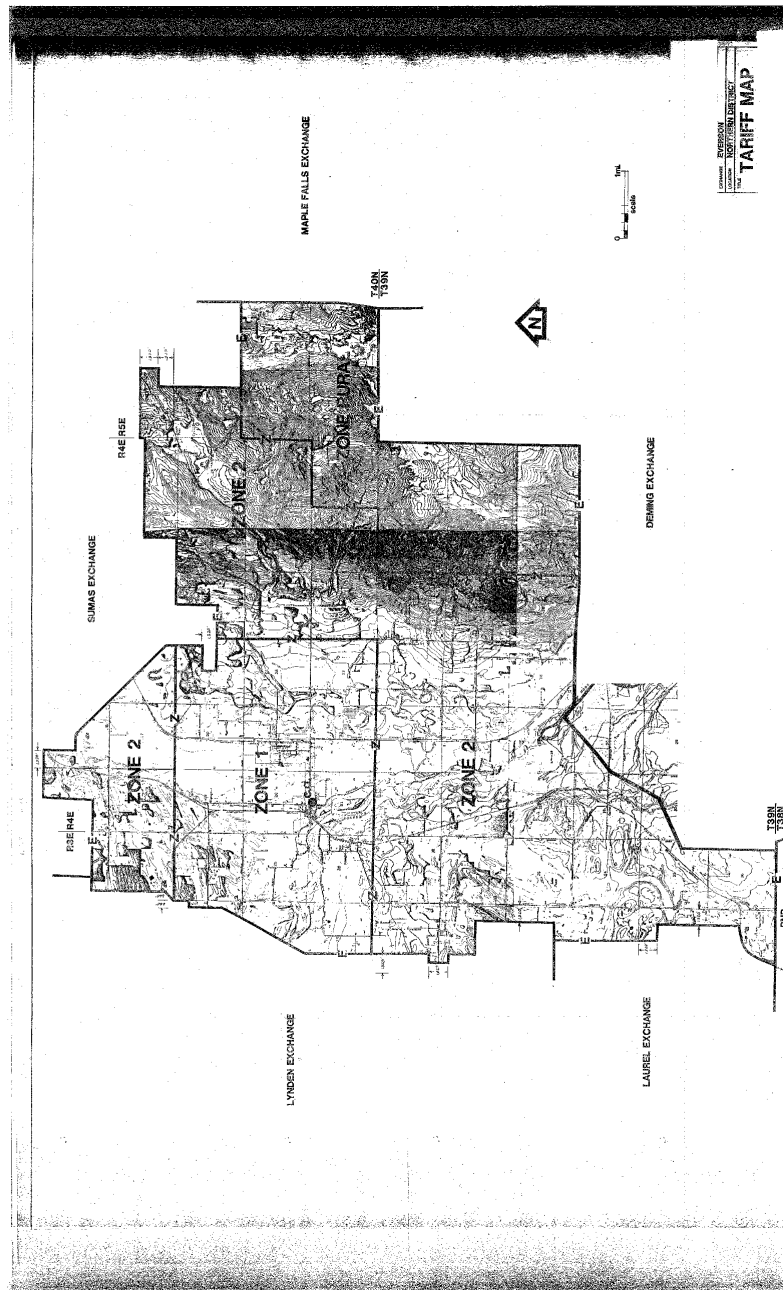


WN U-7  
ZIPLY FIBER  
135 Lake Street South  
Kirkland, Washington 98033

Original Sheet 32

MAPS  
(Continued)

EVERSON EXCHANGE AREA MAP



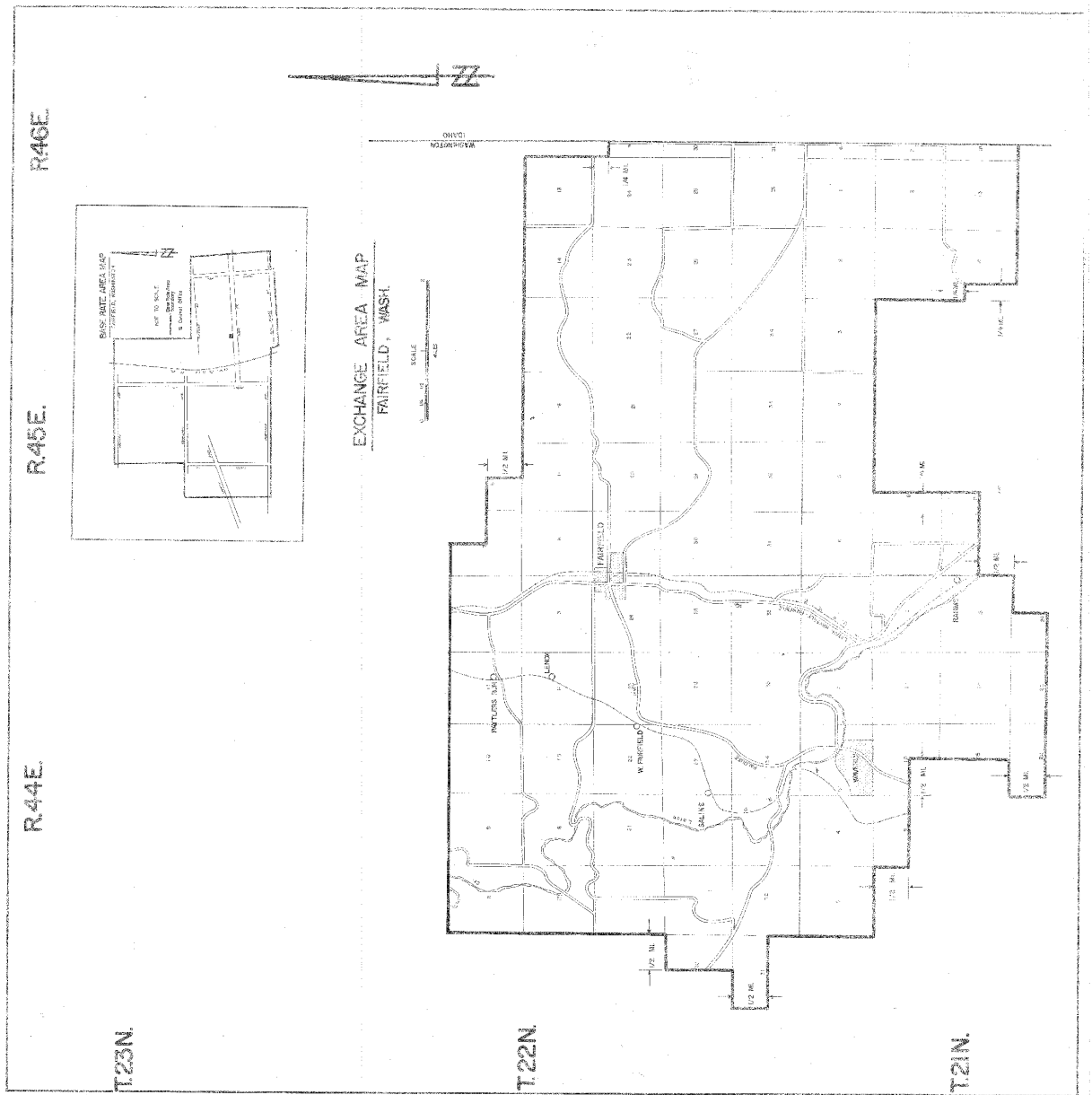


WN U-7  
ZIPLY FIBER  
135 Lake Street South  
Kirkland, Washington 98033

Original Sheet 33

MAPS  
(Continued)

FAIRFIELD EXCHANGE AREA MAP

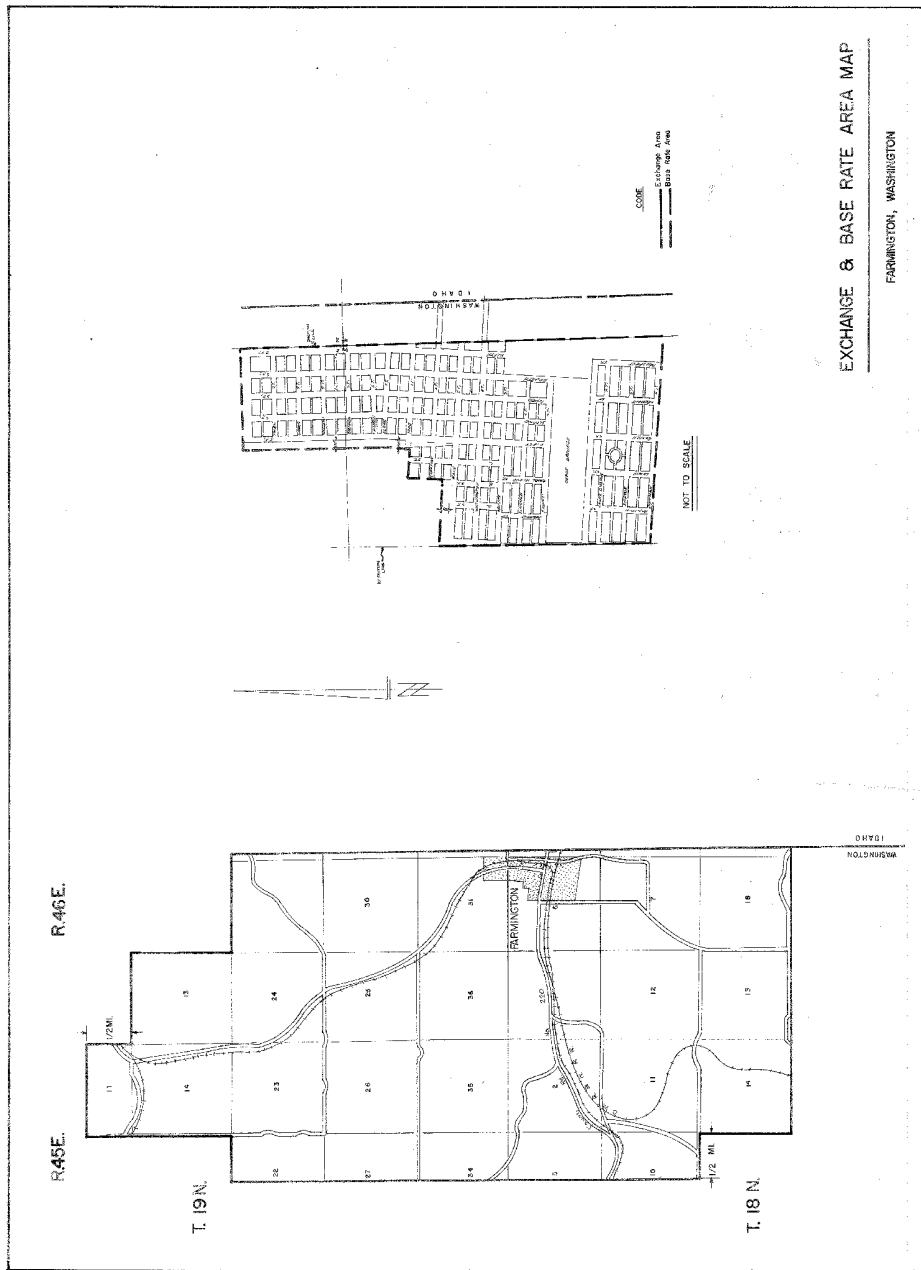


WN U-7  
ZIPLY FIBER  
135 Lake Street South  
Kirkland, Washington 98033

Original Sheet 34

MAPS  
(Continued)

FARMINGTON EXCHANGE AREA AND BASE RATE AREA MAP

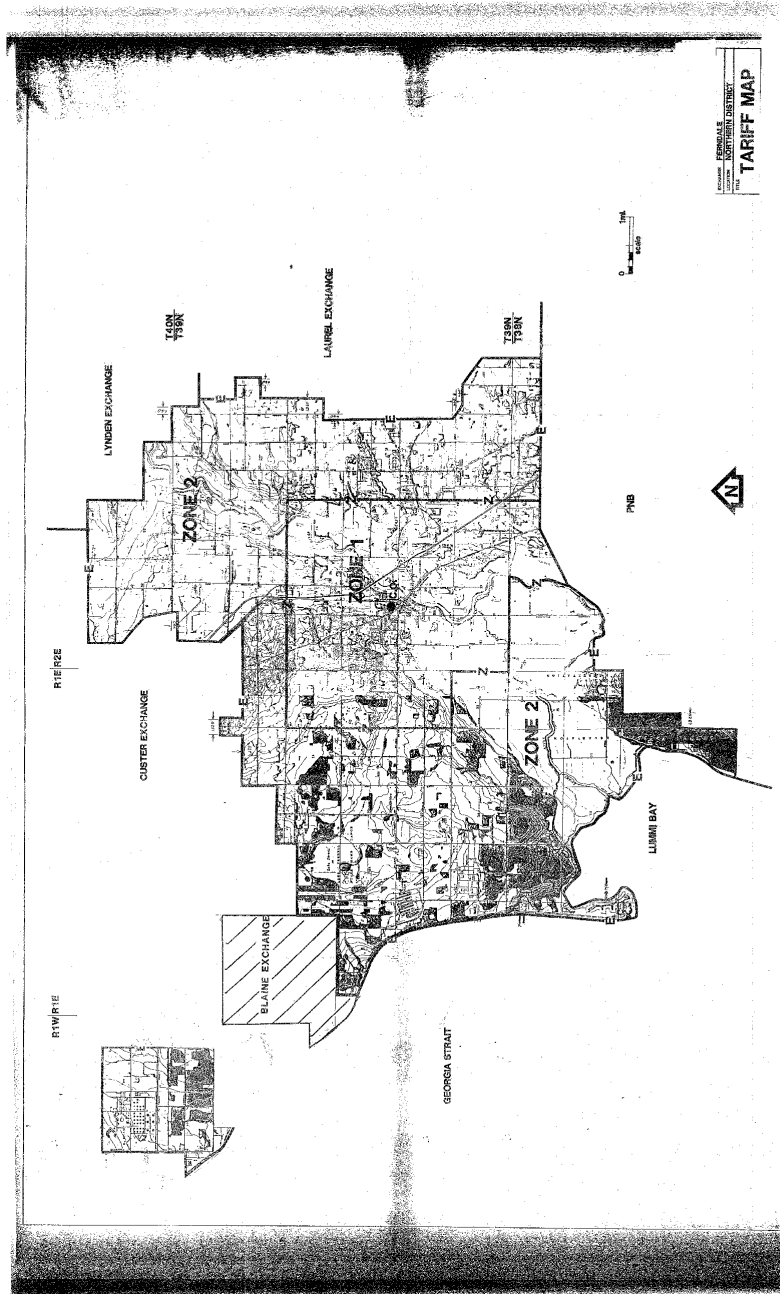


WN U-7  
ZIPLY FIBER  
135 Lake Street South  
Kirkland, Washington 98033

Original Sheet 35

MAPS  
(Continued)

FERNDALE EXCHANGE AREA MAP

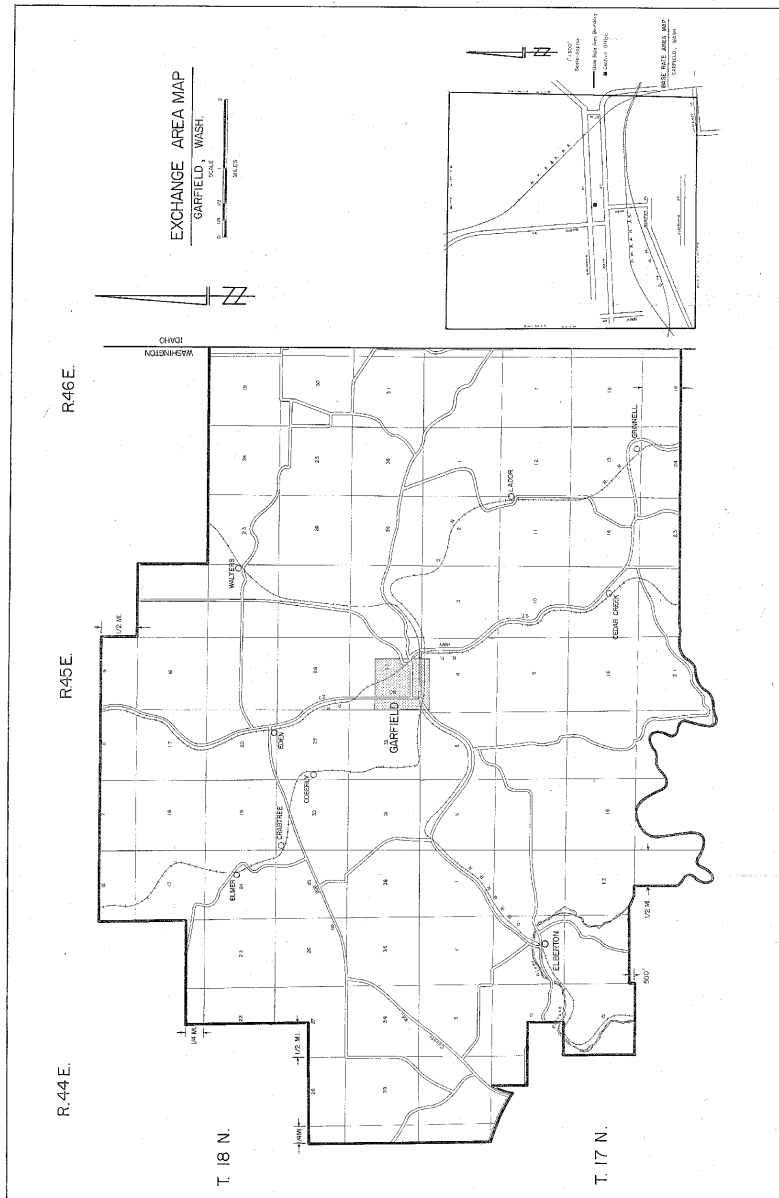


WN U-7  
ZIPLY FIBER  
135 Lake Street South  
Kirkland, Washington 98033

Original Sheet 36

MAPS  
(Continued)

GARFIELD EXCHANGE AREA MAP

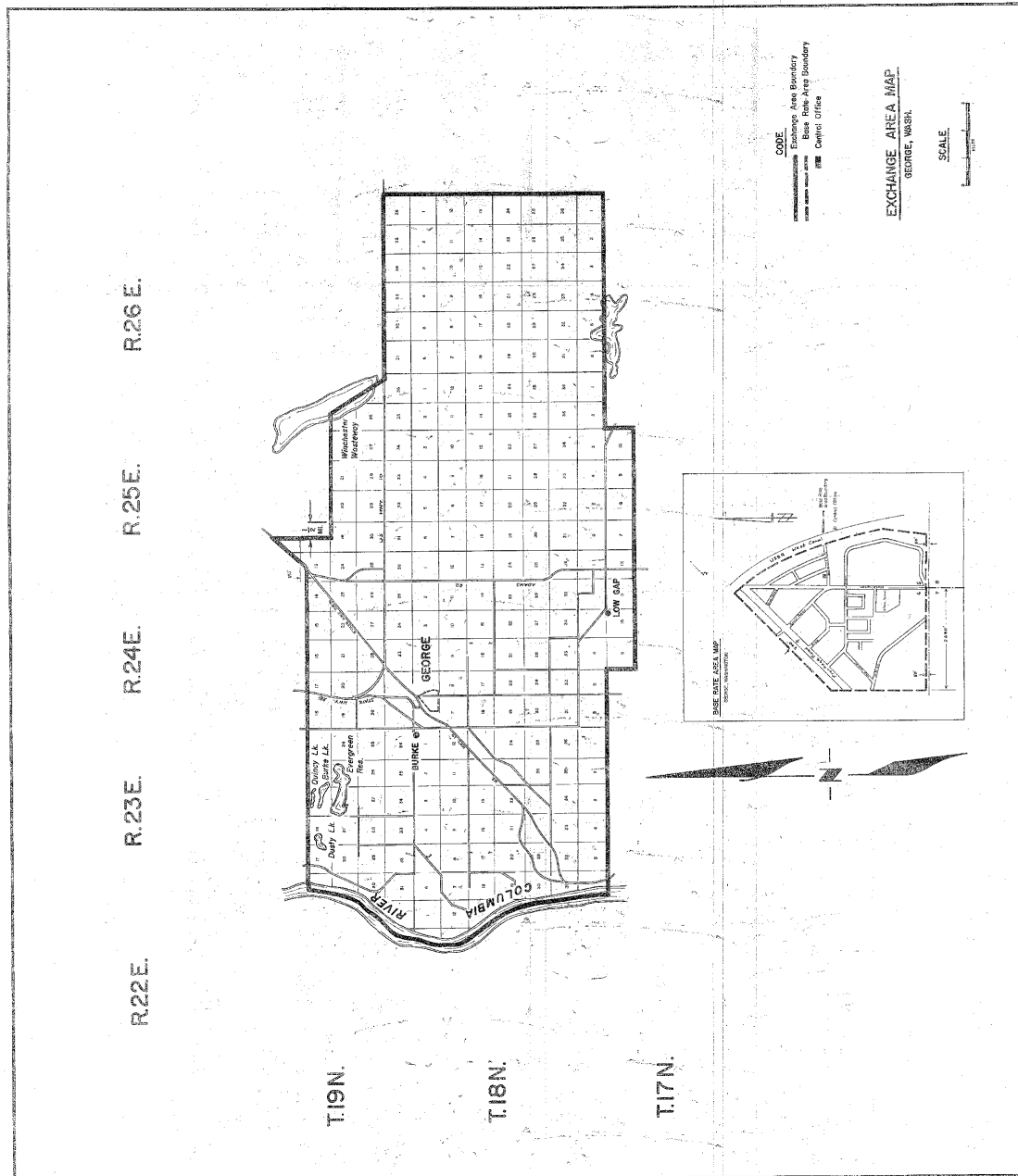


WN U-7  
ZIPLY FIBER  
135 Lake Street South  
Kirkland, Washington 98033

Original Sheet 37

MAPS  
(Continued)

GEORGE EXCHANGE AREA MAP

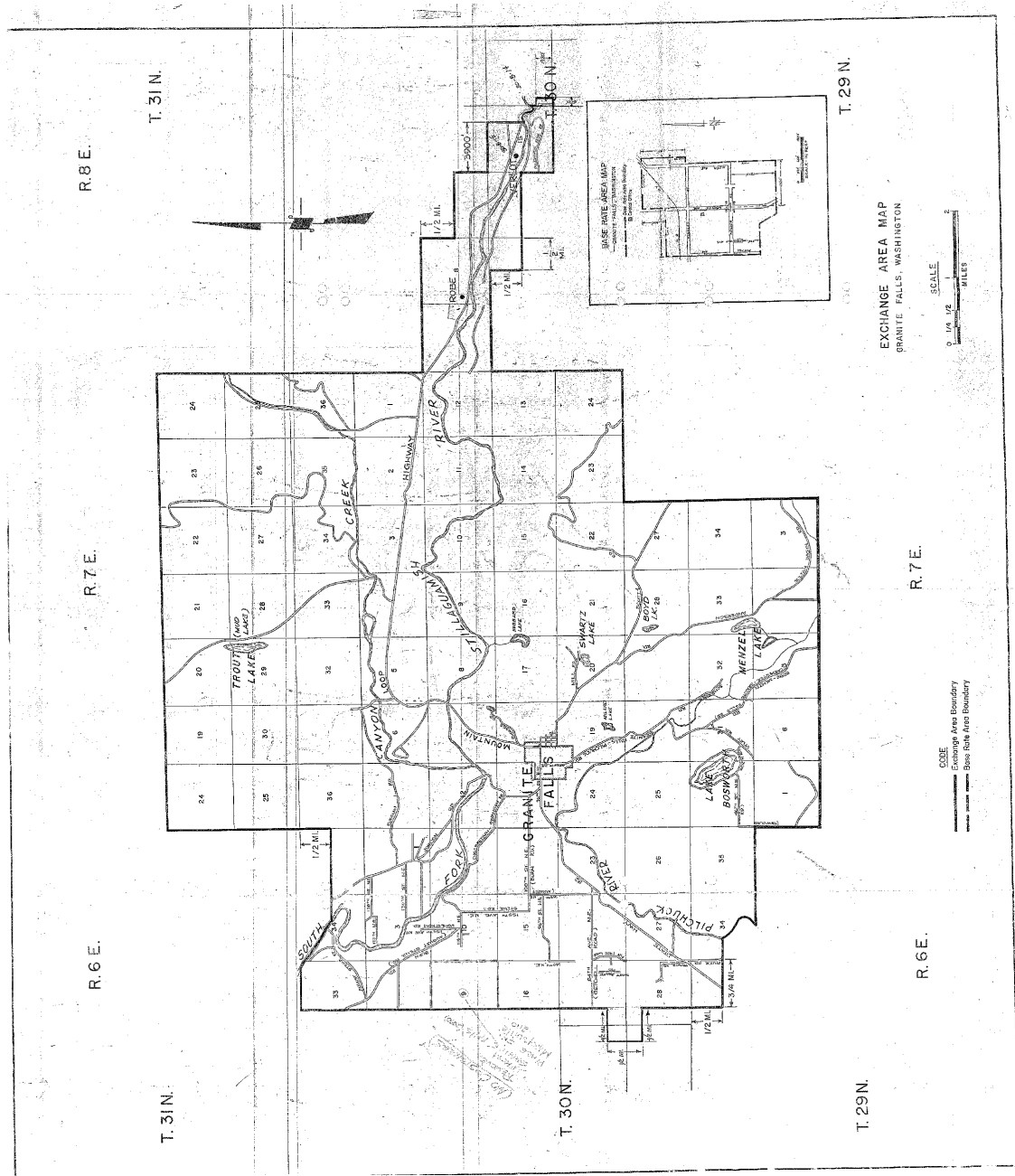


WN U-7  
ZIPLY FIBER  
135 Lake Street South  
Kirkland, Washington 98033

Original Sheet 38

MAPS  
(Continued)

GRANITE FALLS EXCHANGE AREA MAP



Issued: July 29, 2020  
Issued by Ziplly Fiber  
By Jessica Epley, Regulatory & External Affairs Director

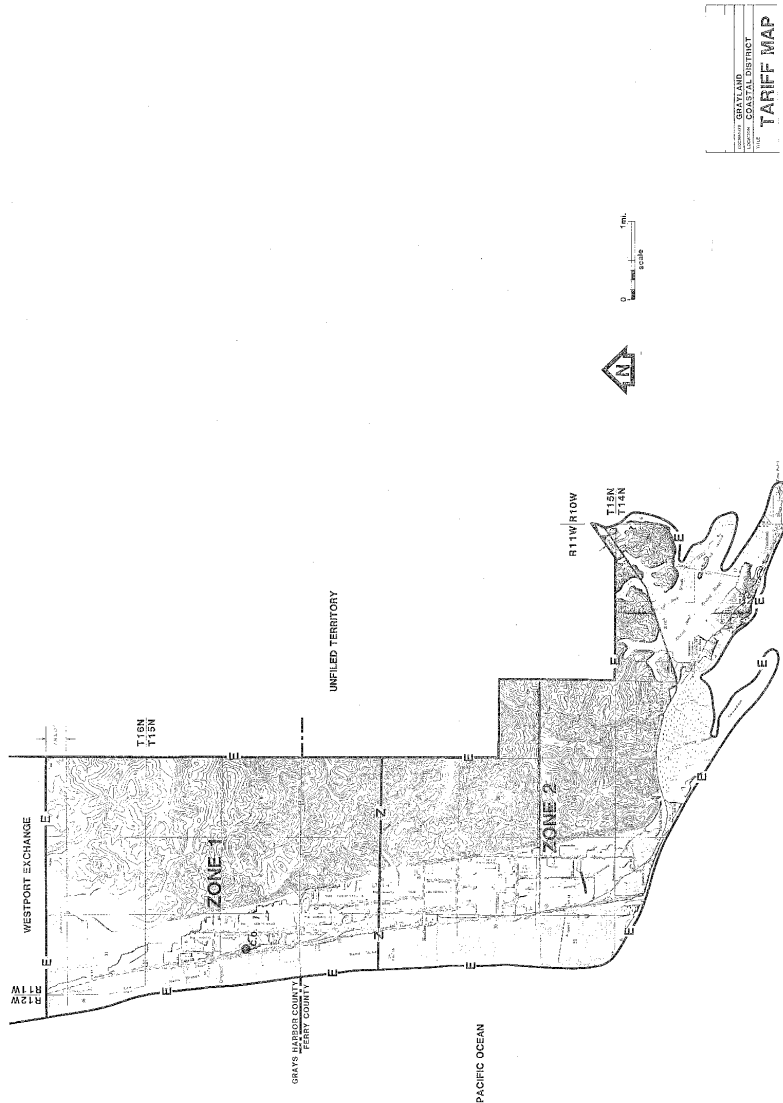
Effective: July 31, 2020

WN U-7  
ZIPLY FIBER  
135 Lake Street South  
Kirkland, Washington 98033

Original Sheet 39

MAPS  
(Continued)

GRAYLAND EXCHANGE AREA MAP

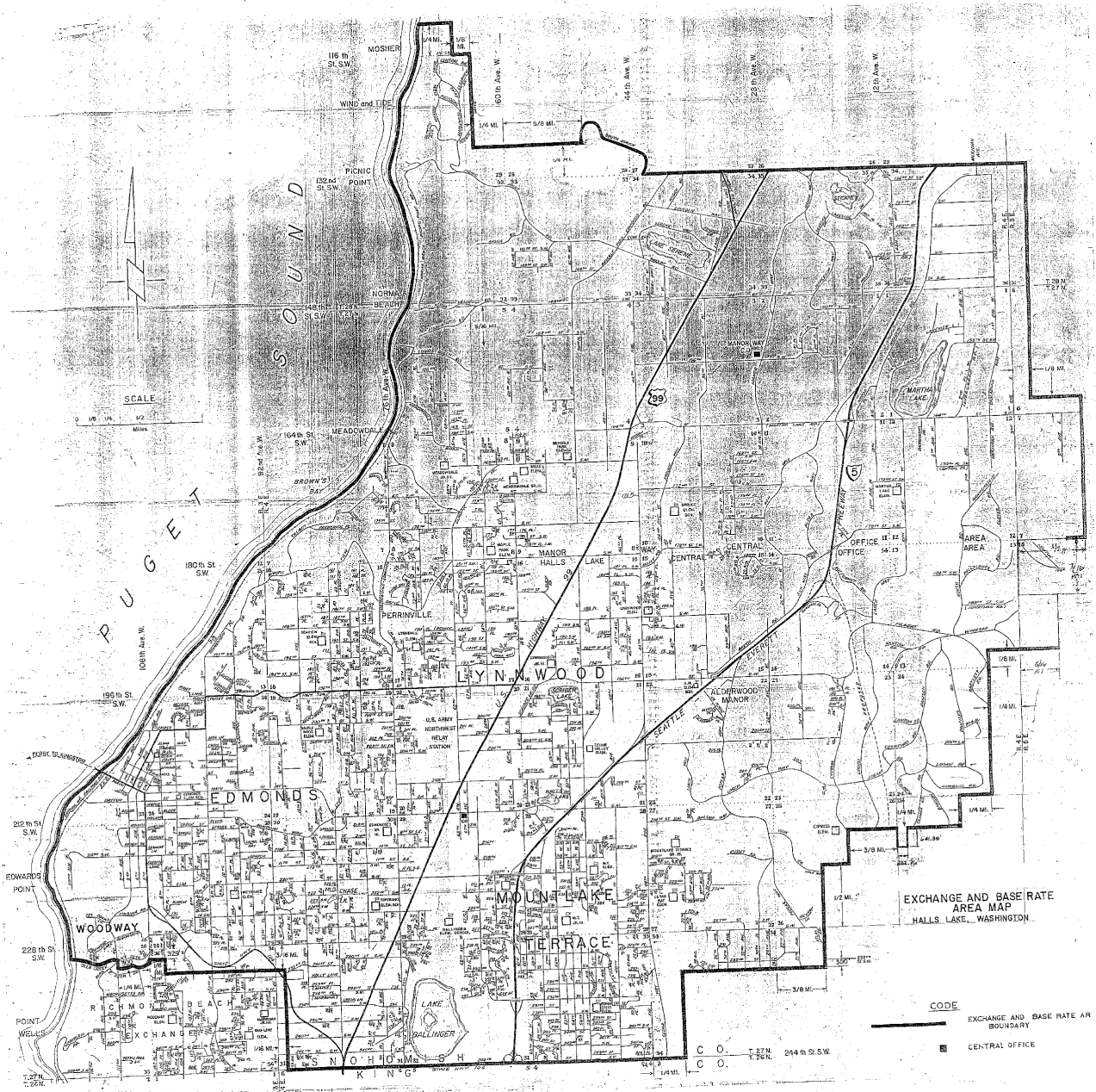


WN U-7  
ZIPLY FIBER  
135 Lake Street South  
Kirkland, Washington 98033

Original Sheet 40

MAPS  
(Continued)

HALLS LAKE EXCHANGE AREA AND BASE RATE AREA MAP



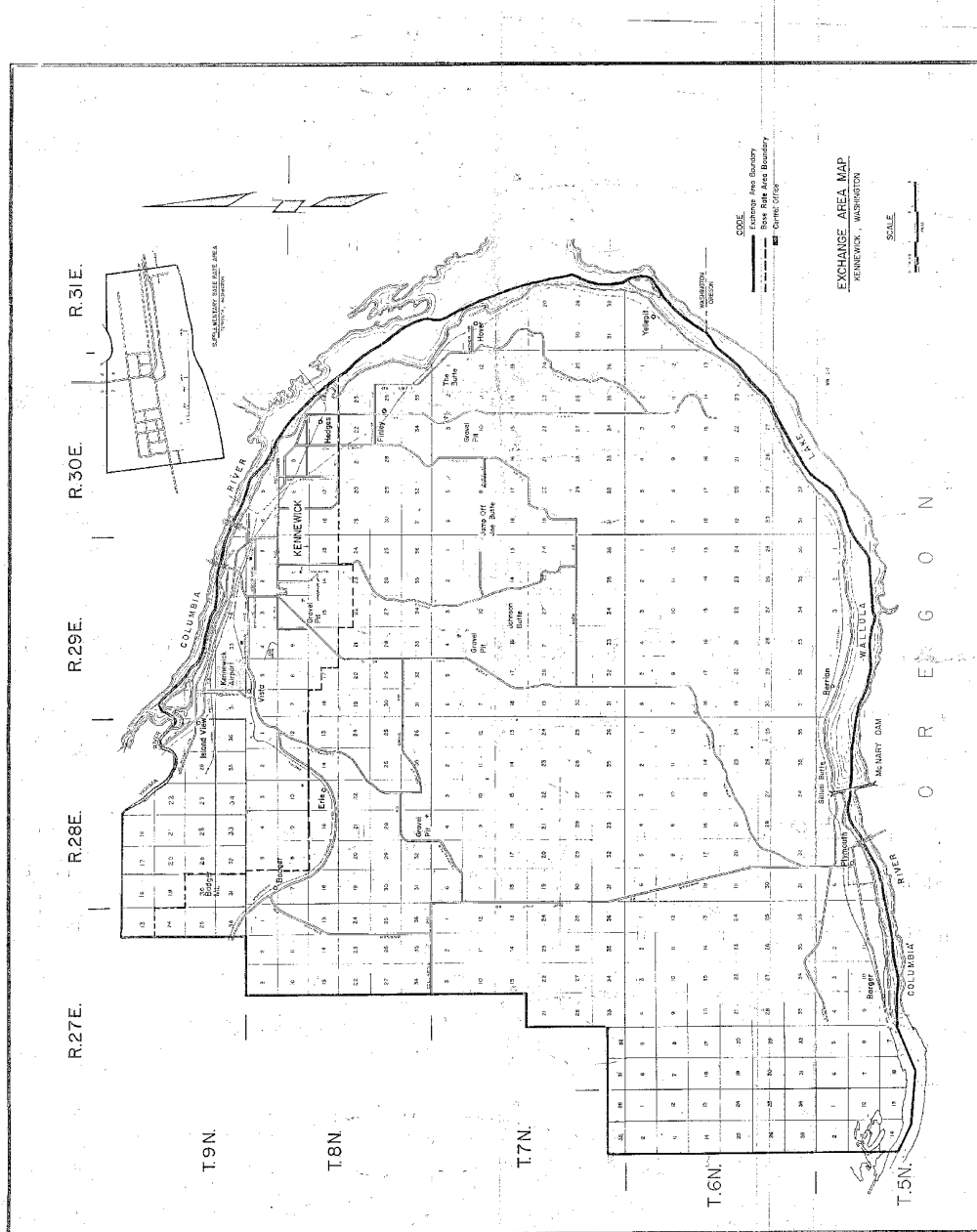


WN U-7  
ZIPLY FIBER  
135 Lake Street South  
Kirkland, Washington 98033

Original Sheet 41

MAPS  
(Continued)

KENNEWICK EXCHANGE AREA MAP

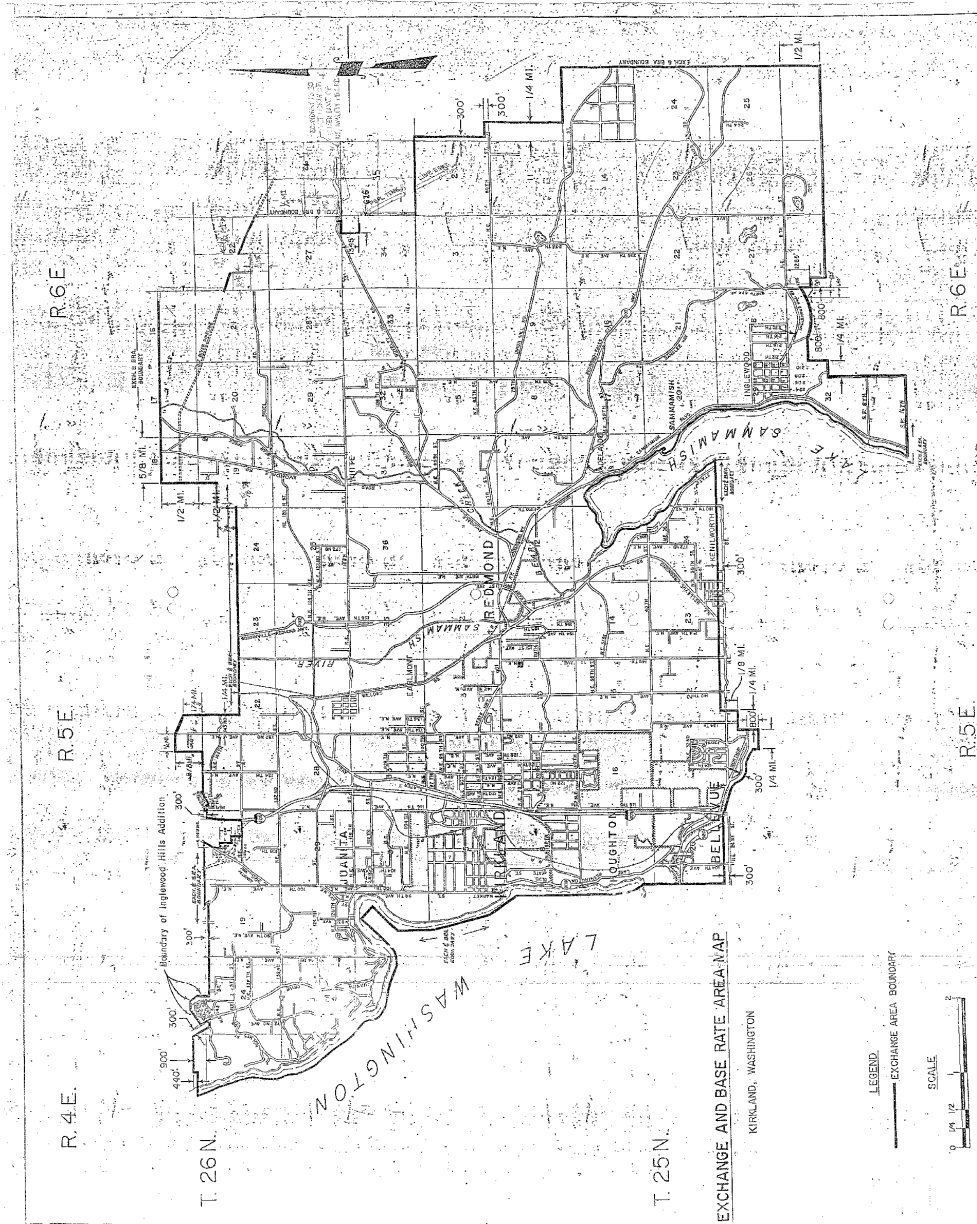


WN U-7  
ZIPLY FIBER  
135 Lake Street South  
Kirkland, Washington 98033

Original Sheet 42

MAPS  
(Continued)

KIRKLAND EXCHANGE AREA AND BASE RATE AREA MAP

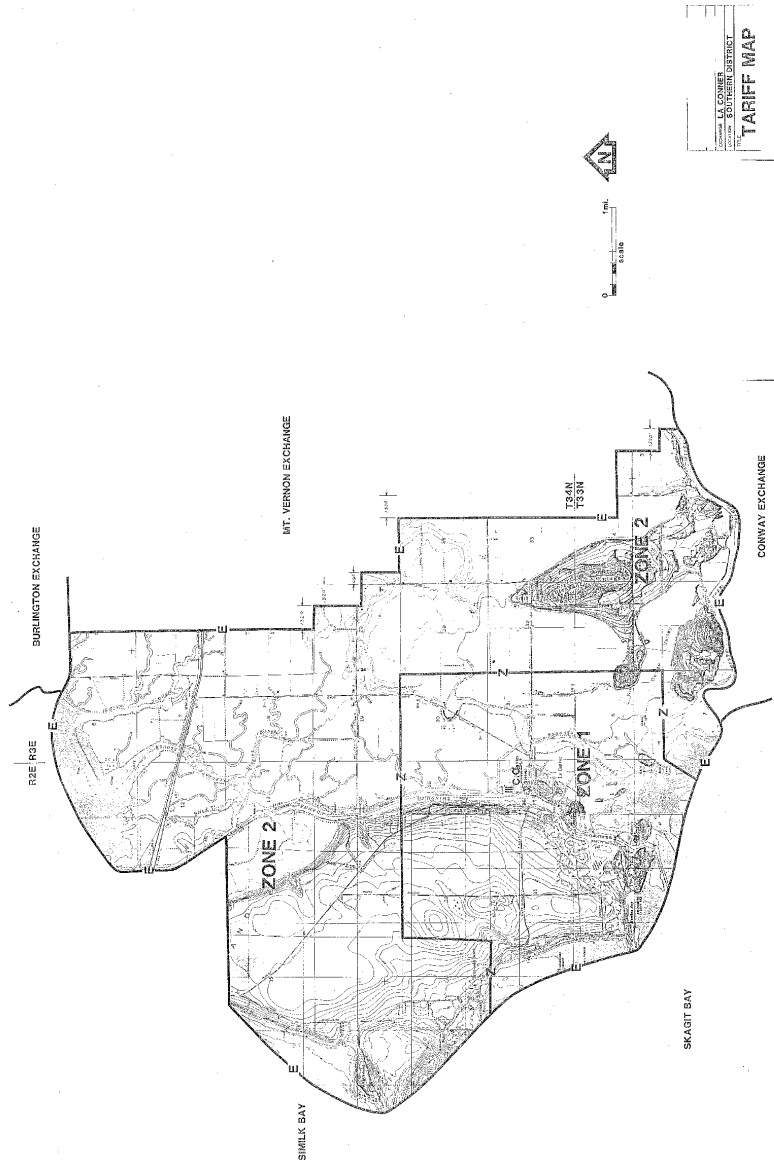


WN U-7  
ZIPLY FIBER  
135 Lake Street South  
Kirkland, Washington 98033

Original Sheet 43

MAPS  
(Continued)

LACONNER EXCHANGE AREA MAP

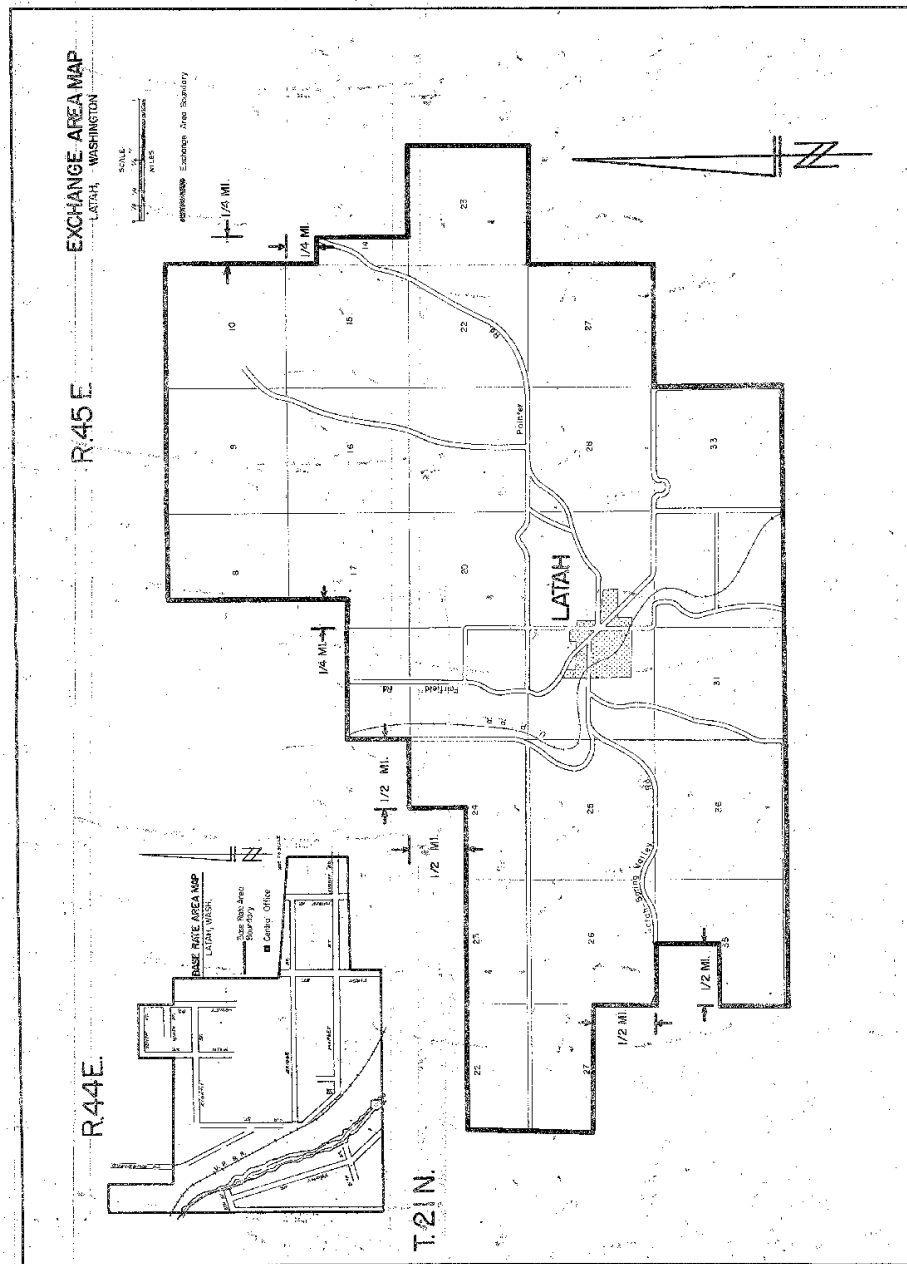


WN U-7  
ZIPLY FIBER  
135 Lake Street South  
Kirkland, Washington 98033

Original Sheet 44

MAPS  
(Continued)

LATAH EXCHANGE AREA MAP

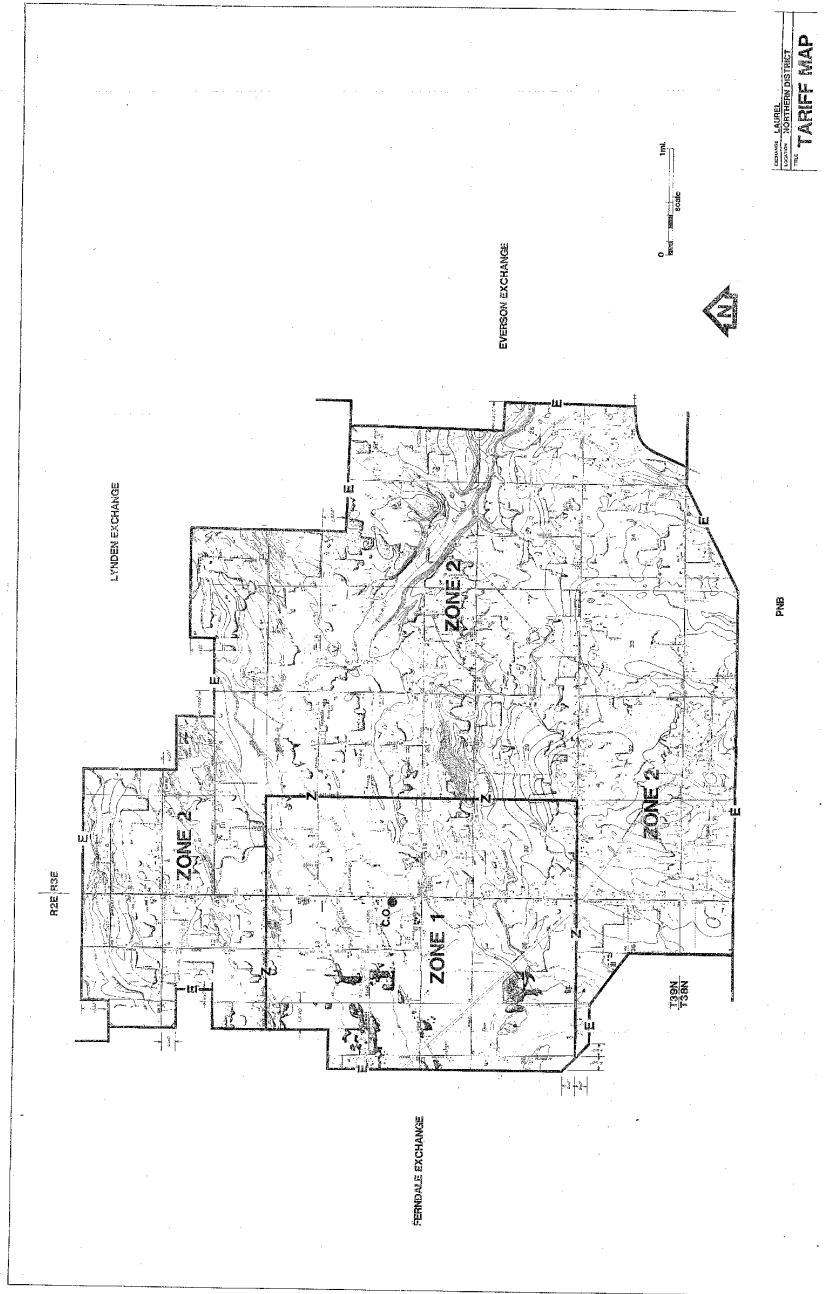


WN U-7  
ZIPLY FIBER  
135 Lake Street South  
Kirkland, Washington 98033

Original Sheet 45

MAPS  
(Continued)

LAUREL EXCHANGE AREA MAP

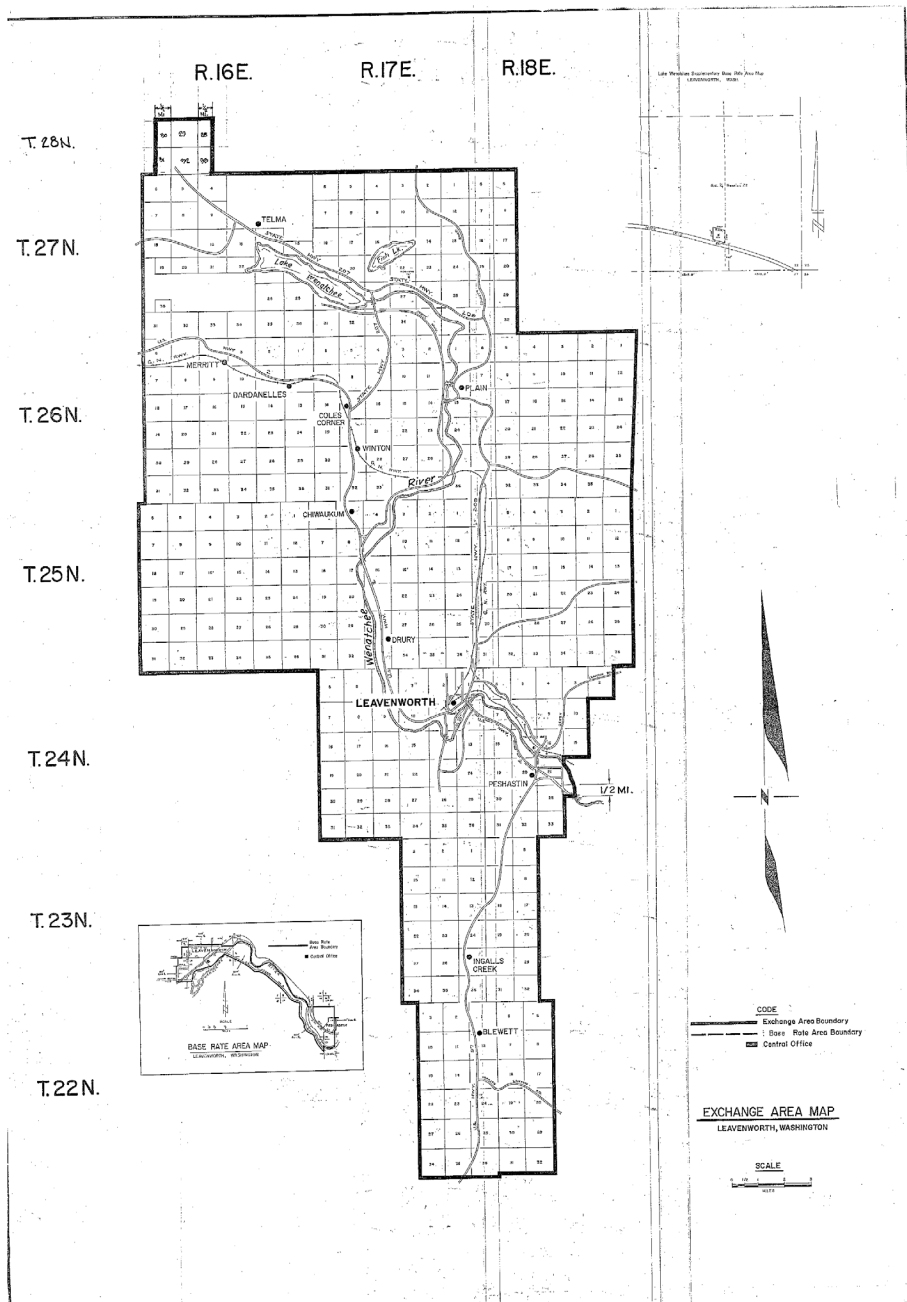


WN U-7  
ZIPLY FIBER  
135 Lake Street South  
Kirkland, Washington 98033

Original Sheet 46

MAPS  
(Continued)

LEAVENWORTH EXCHANGE AREA MAP

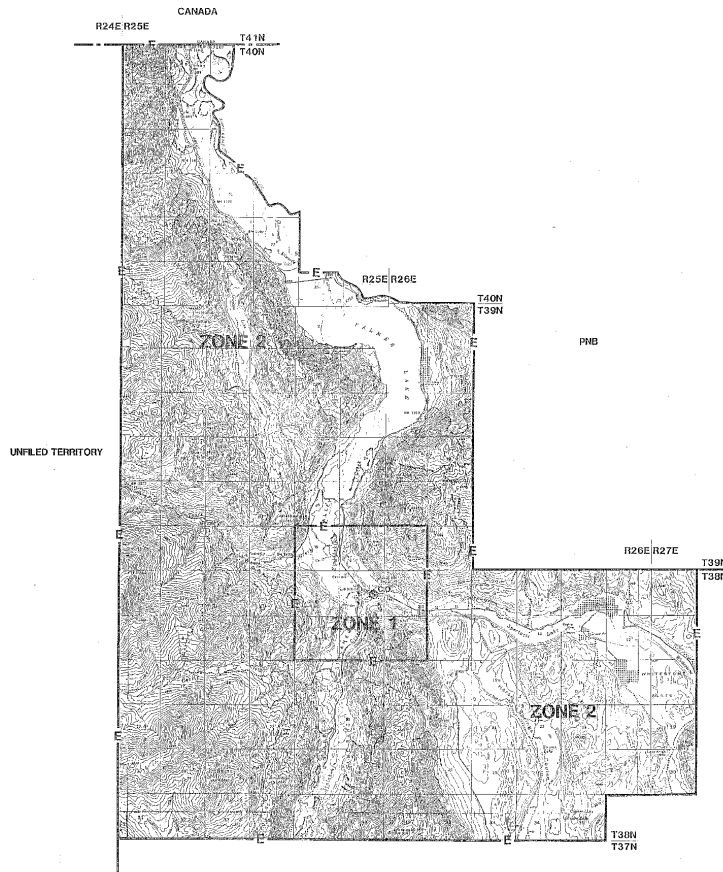


WN U-7  
ZIPLY FIBER  
135 Lake Street South  
Kirkland, Washington 98033

Original Sheet 47

MAPS  
(Continued)

LOOMIS EXCHANGE AREA MAP



Original Loomis  
Exchange Area  
Tariff Map

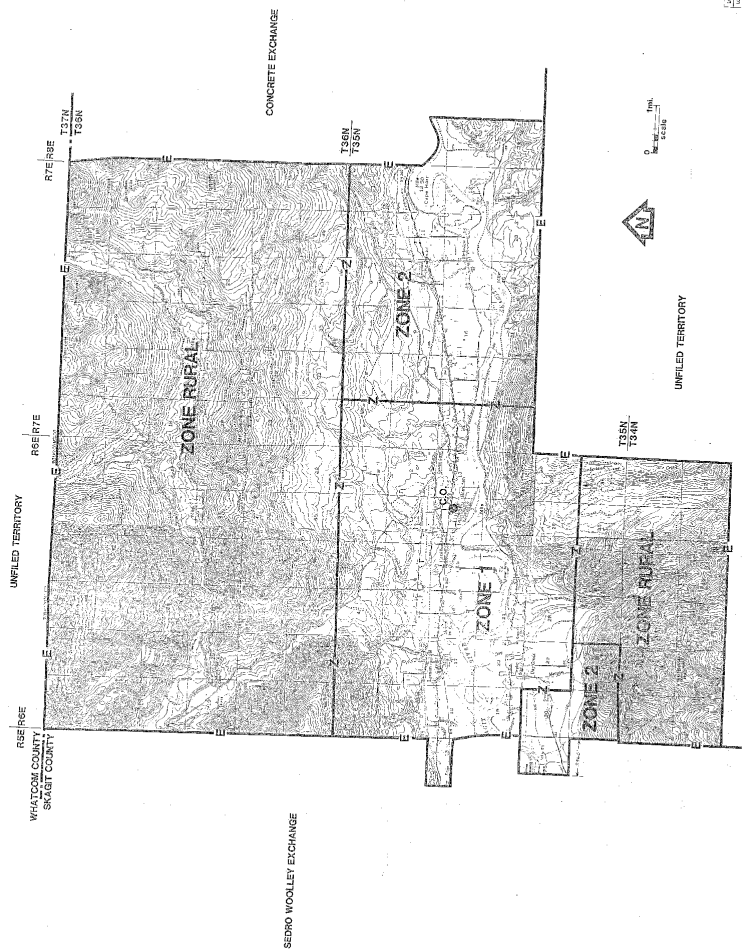
Scale  
1 inch = 1 mile

WN U-7  
ZIPLY FIBER  
135 Lake Street South  
Kirkland, Washington 98033

Original Sheet 48

MAPS  
(Continued)

LYMAN-HAMILTON EXCHANGE AREA MAP



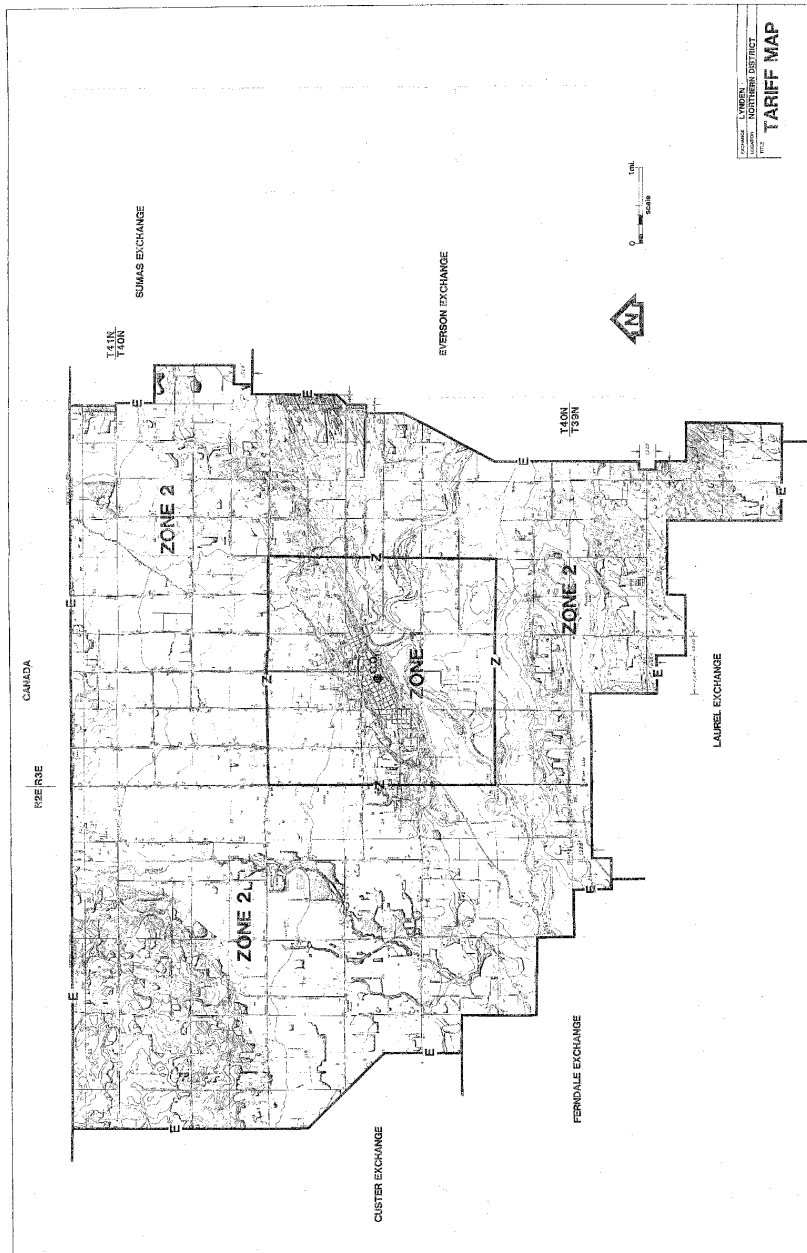


WN U-7  
ZIPLY FIBER  
135 Lake Street South  
Kirkland, Washington 98033

Original Sheet 49

MAPS  
(Continued)

LYNDEN EXCHANGE AREA MAP

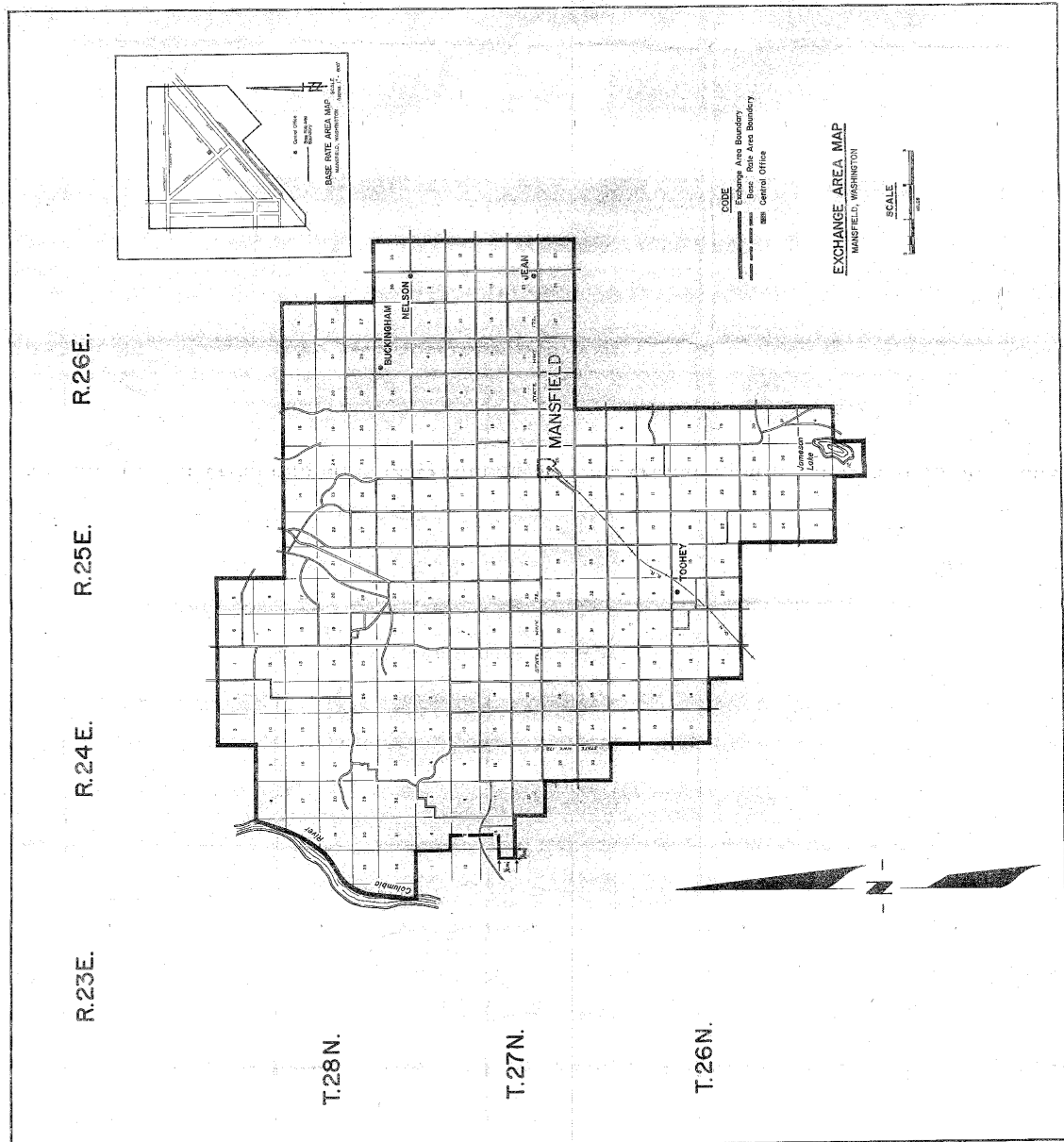


WN U-7  
ZIPLY FIBER  
135 Lake Street South  
Kirkland, Washington 98033

Original Sheet 50

MAPS  
(Continued)

MANSFIELD EXCHANGE AREA MAP

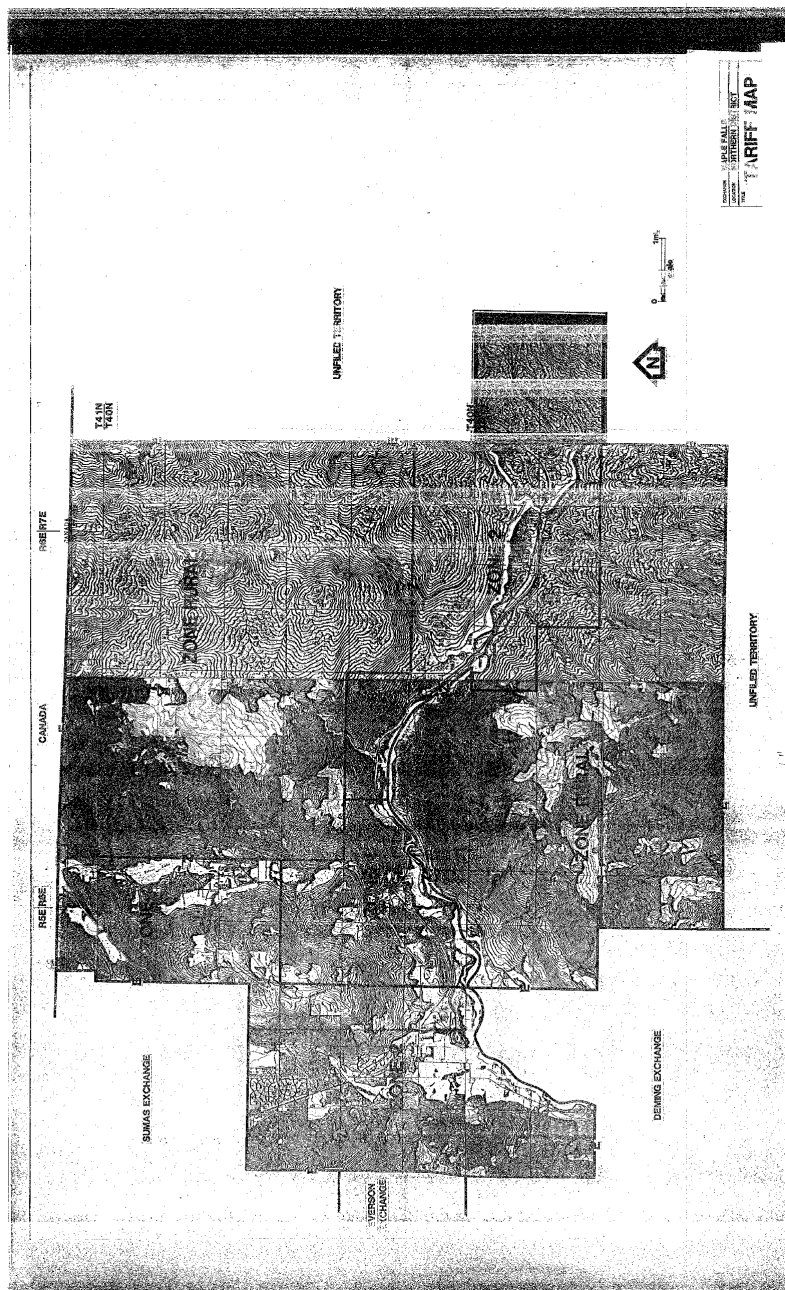


WN U-7  
ZIPLY FIBER  
135 Lake Street South  
Kirkland, Washington 98033

Original Sheet 51

MAPS  
(Continued)

MAPLE FALLS EXCHANGE AREA MAP

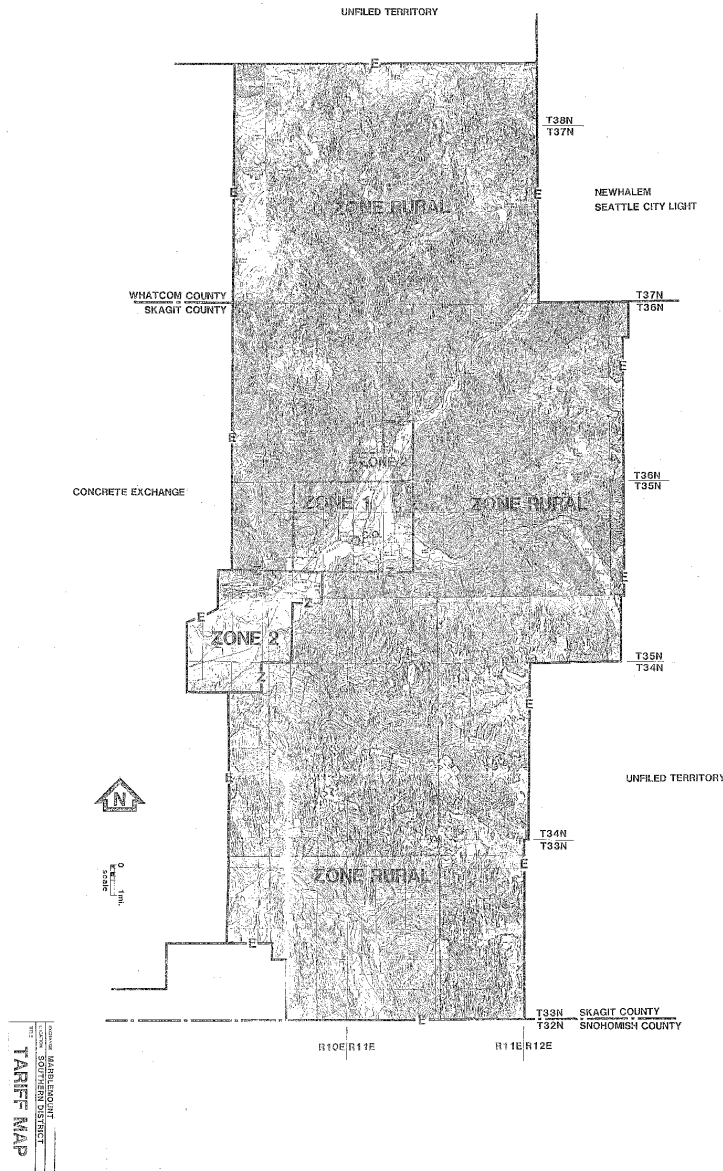


WN U-7  
ZIPLY FIBER  
135 Lake Street South  
Kirkland, Washington 98033

Original Sheet 52

MAPS  
(Continued)

MARBLEMOUNT EXCHANGE AREA MAP

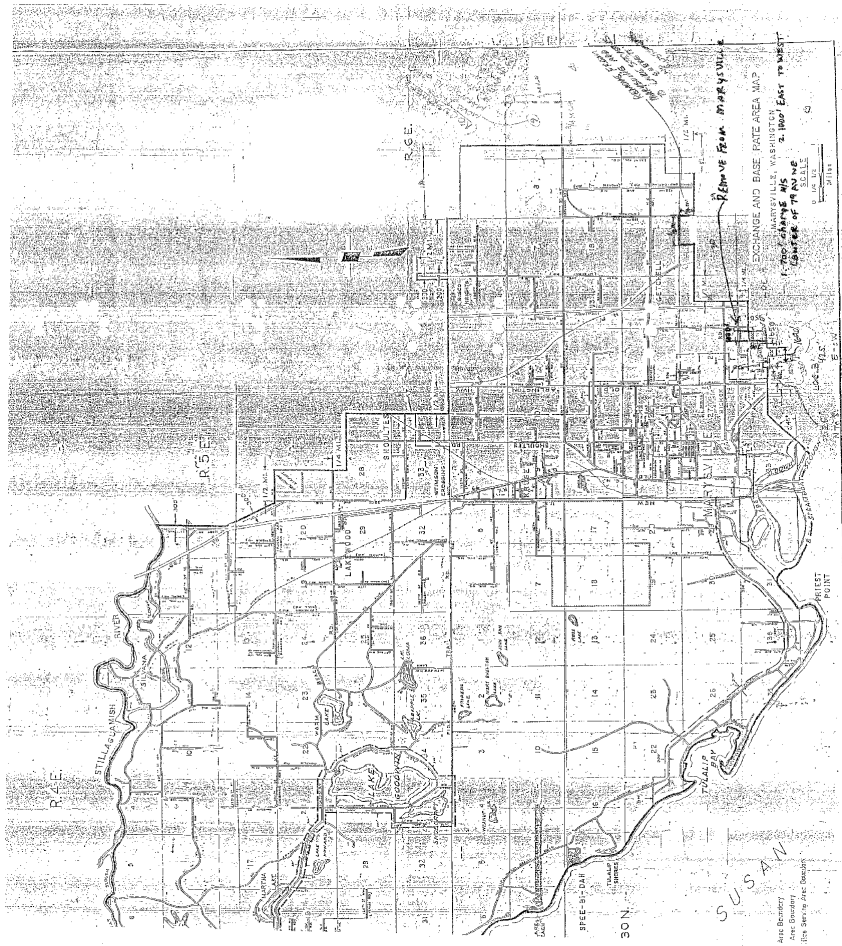


WN U-7  
ZIPLY FIBER  
135 Lake Street South  
Kirkland, Washington 98033

Original Sheet 53

MAPS  
(Continued)

MARYSVILLE EXCHANGE AREA AND BASE RATE AREA MAP

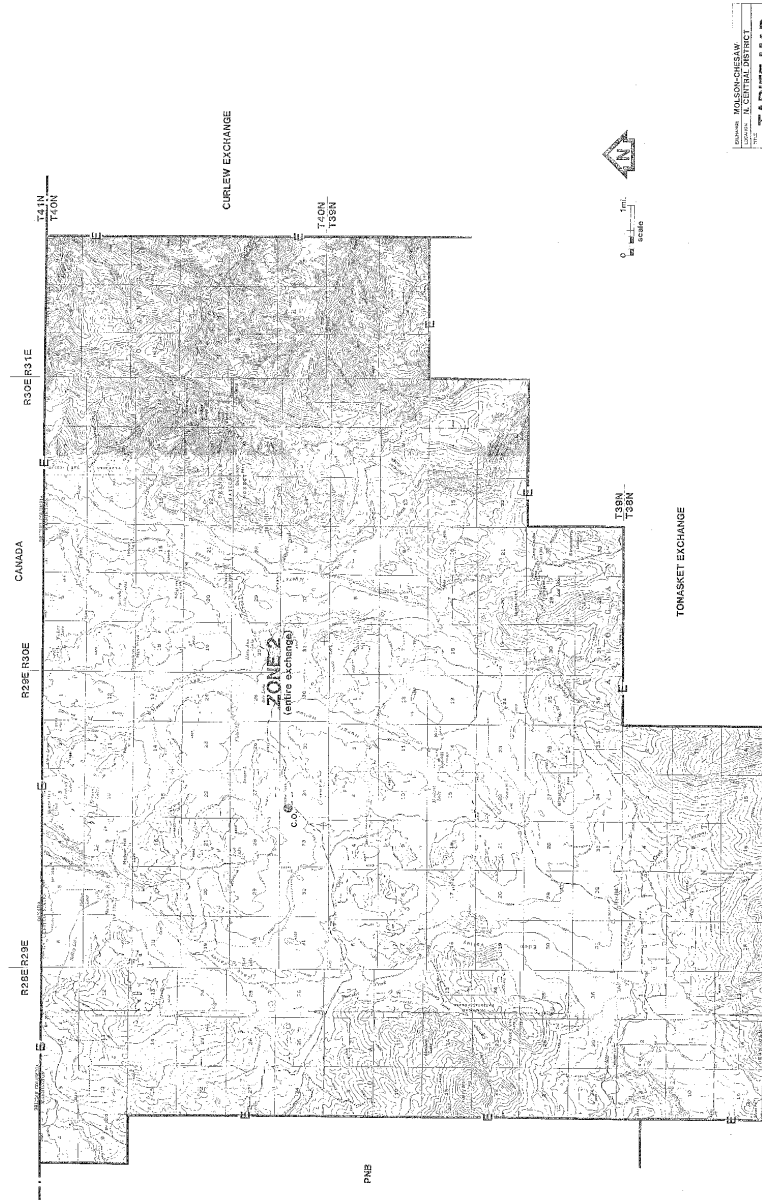


WN U-7  
ZIPLY FIBER  
135 Lake Street South  
Kirkland, Washington 98033

Original Sheet 54

MAPS  
(Continued)

MOLSON-CHESAW EXCHANGE AREA MAP

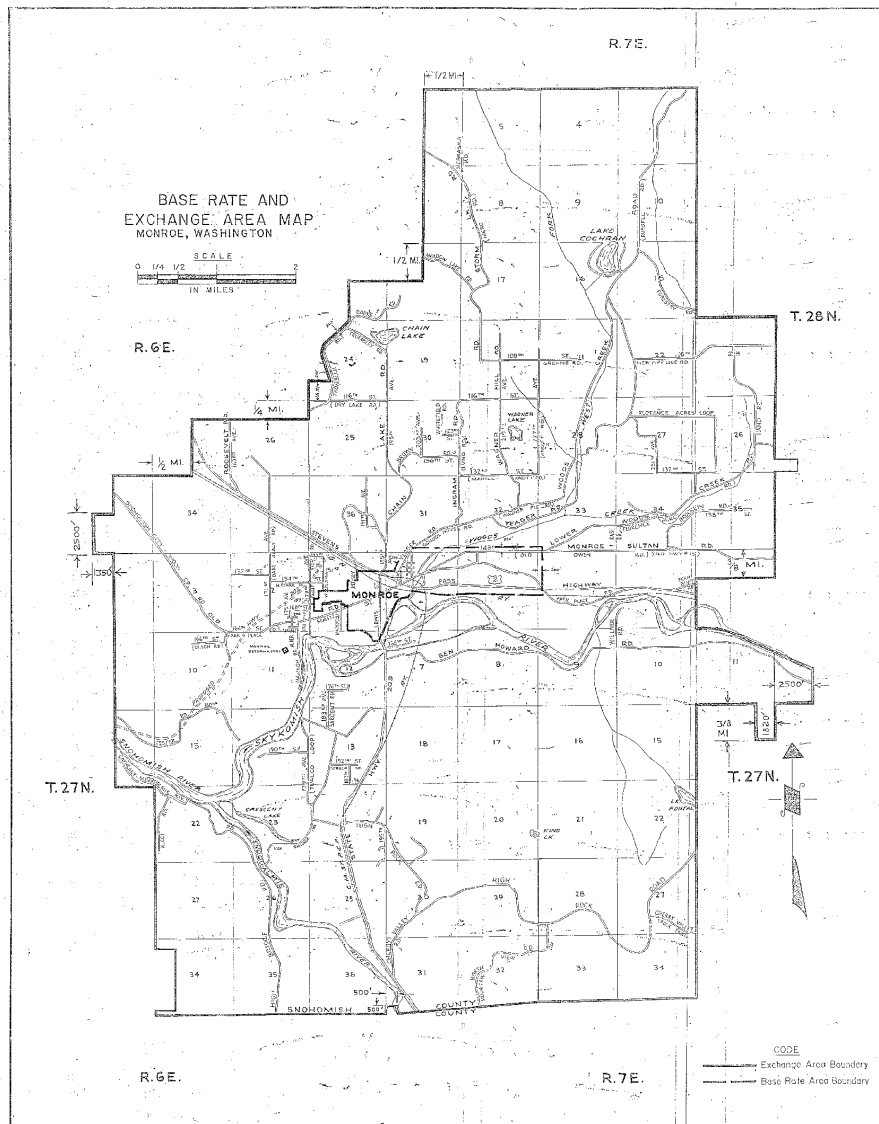


WN U-7  
ZIPLY FIBER  
135 Lake Street South  
Kirkland, Washington 98033

Original Sheet 55

MAPS  
(Continued)

MONROE BASE RATE AREA AND EXCHANGE AREA MAP

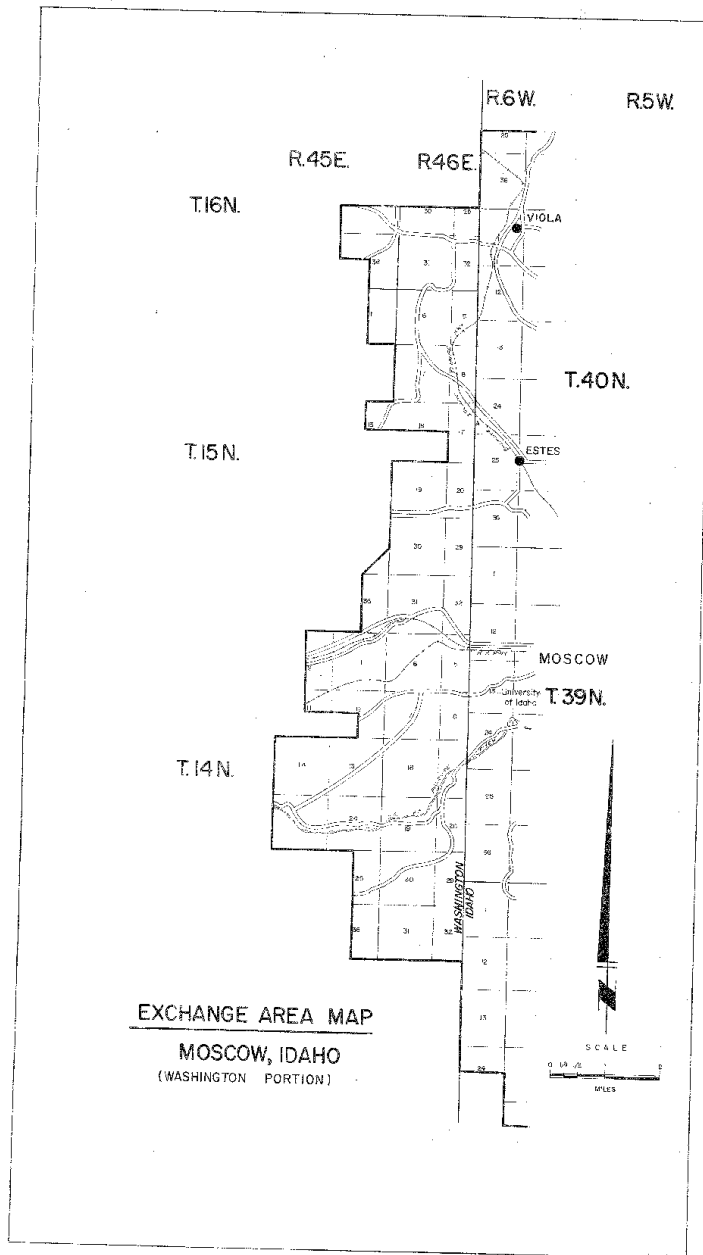


WN U-7  
ZIPLY FIBER  
135 Lake Street South  
Kirkland, Washington 98033

Original Sheet 56

MAPS  
(Continued)

MOSCOW, IDAHO (WASHINGTON PORTION) EXCHANGE AREA MAP



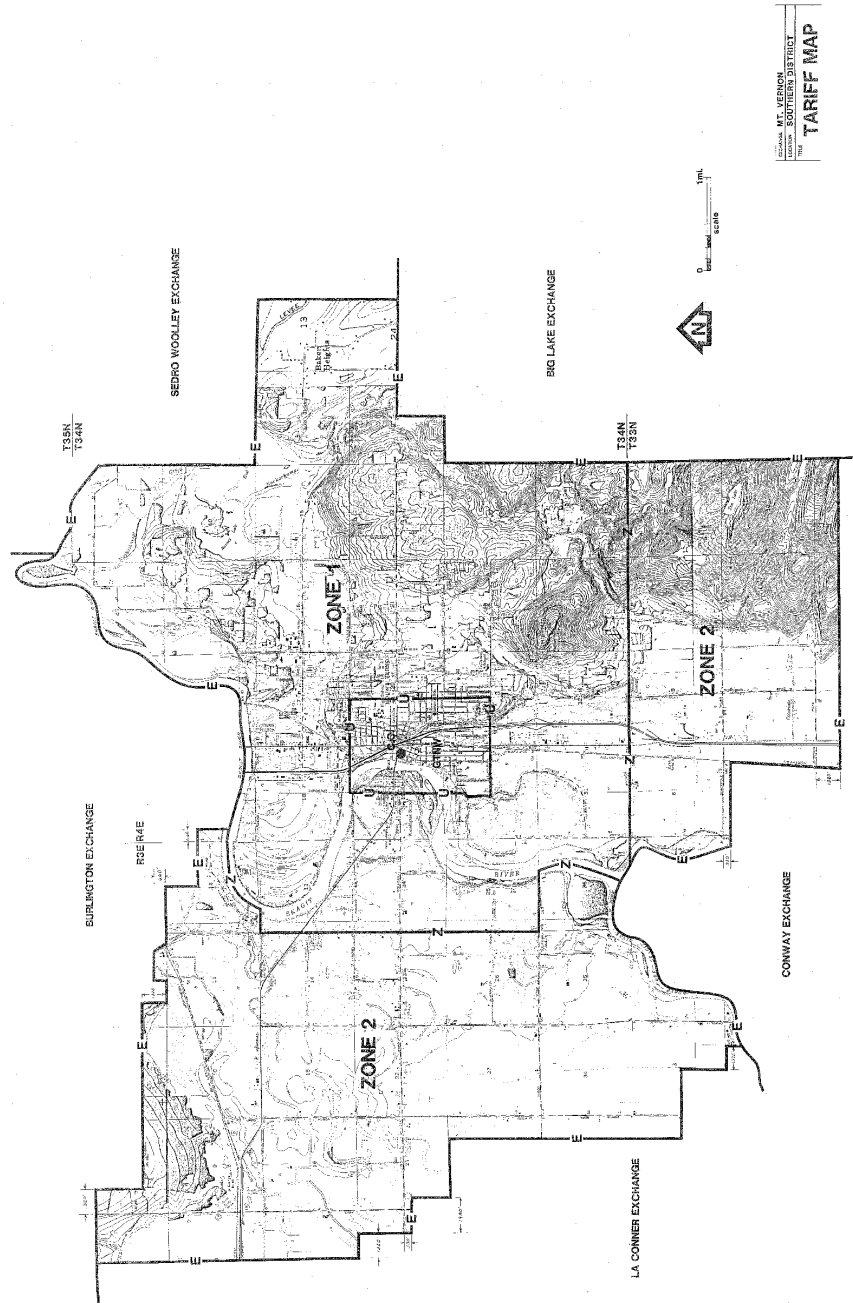


WN U-7  
ZIPLY FIBER  
135 Lake Street South  
Kirkland, Washington 98033

Original Sheet 57

MAPS  
(Continued)

MOUNT VERNON EXCHANGE AREA MAP

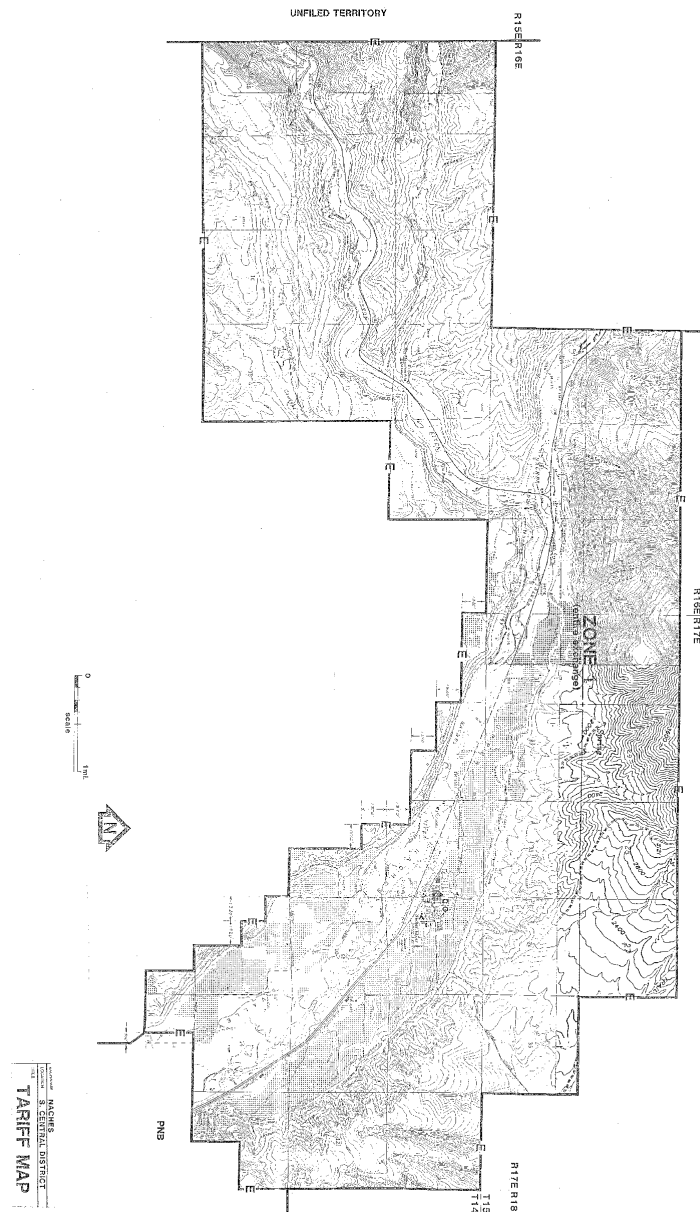


WN U-7  
ZIPLY FIBER  
135 Lake Street South  
Kirkland, Washington 98033

Original Sheet 58

MAPS  
(Continued)

NACHES EXCHANGE AREA MAP

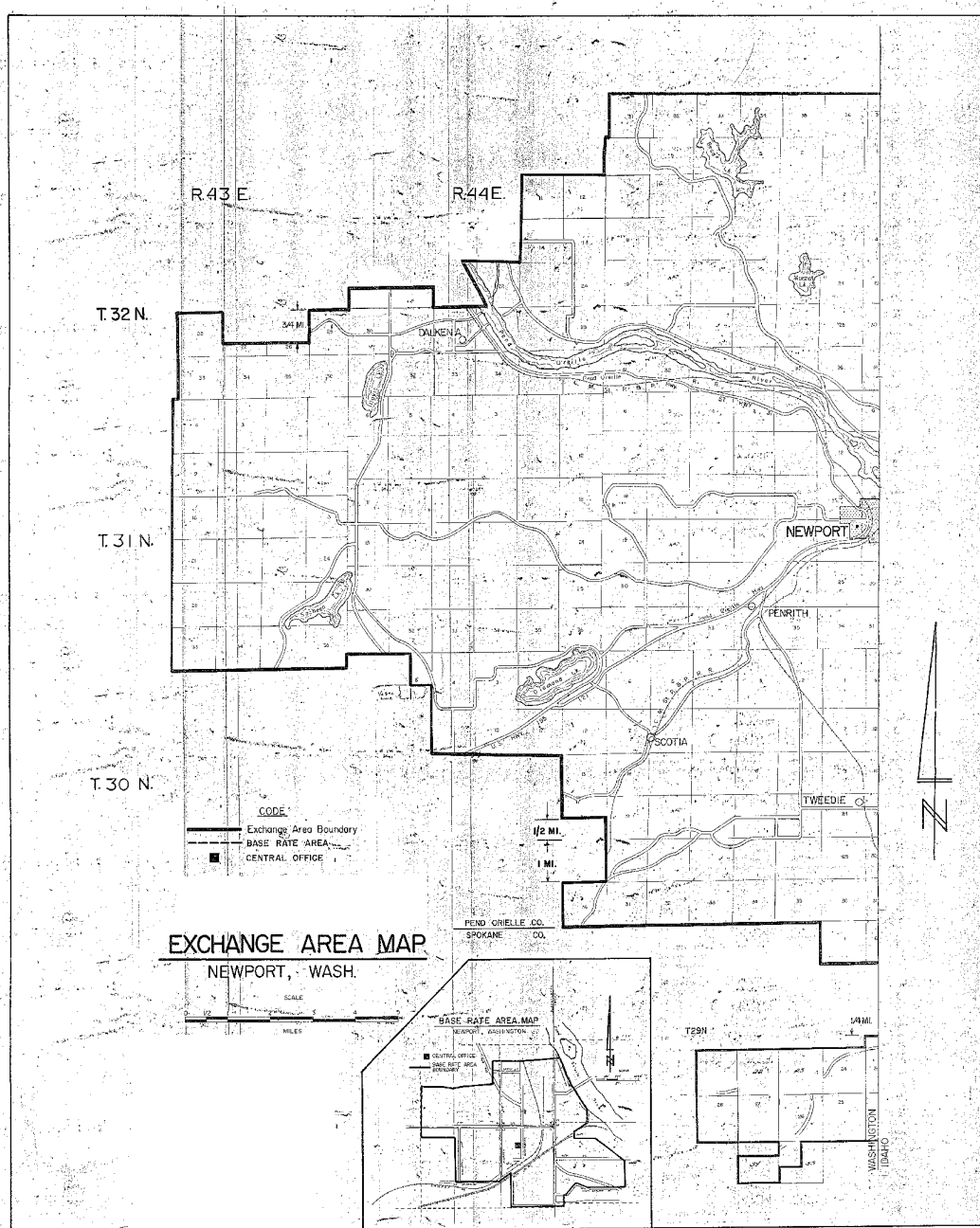


WN U-7  
ZIPLY FIBER  
135 Lake Street South  
Kirkland, Washington 98033

Original Sheet 59

MAPS  
(Continued)

NEWPORT EXCHANGE AREA MAP

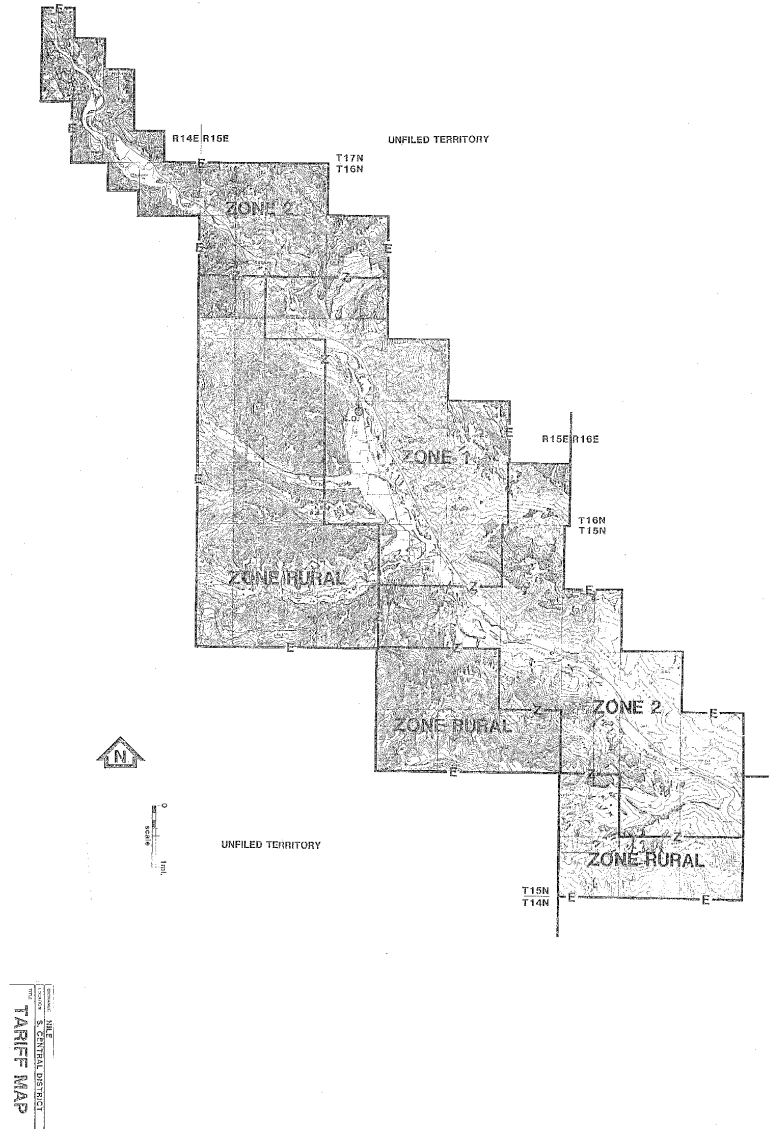


WN U-7  
ZIPLY FIBER  
135 Lake Street South  
Kirkland, Washington 98033

Original Sheet 60

MAPS  
(Continued)

NILE EXCHANGE AREA MAP

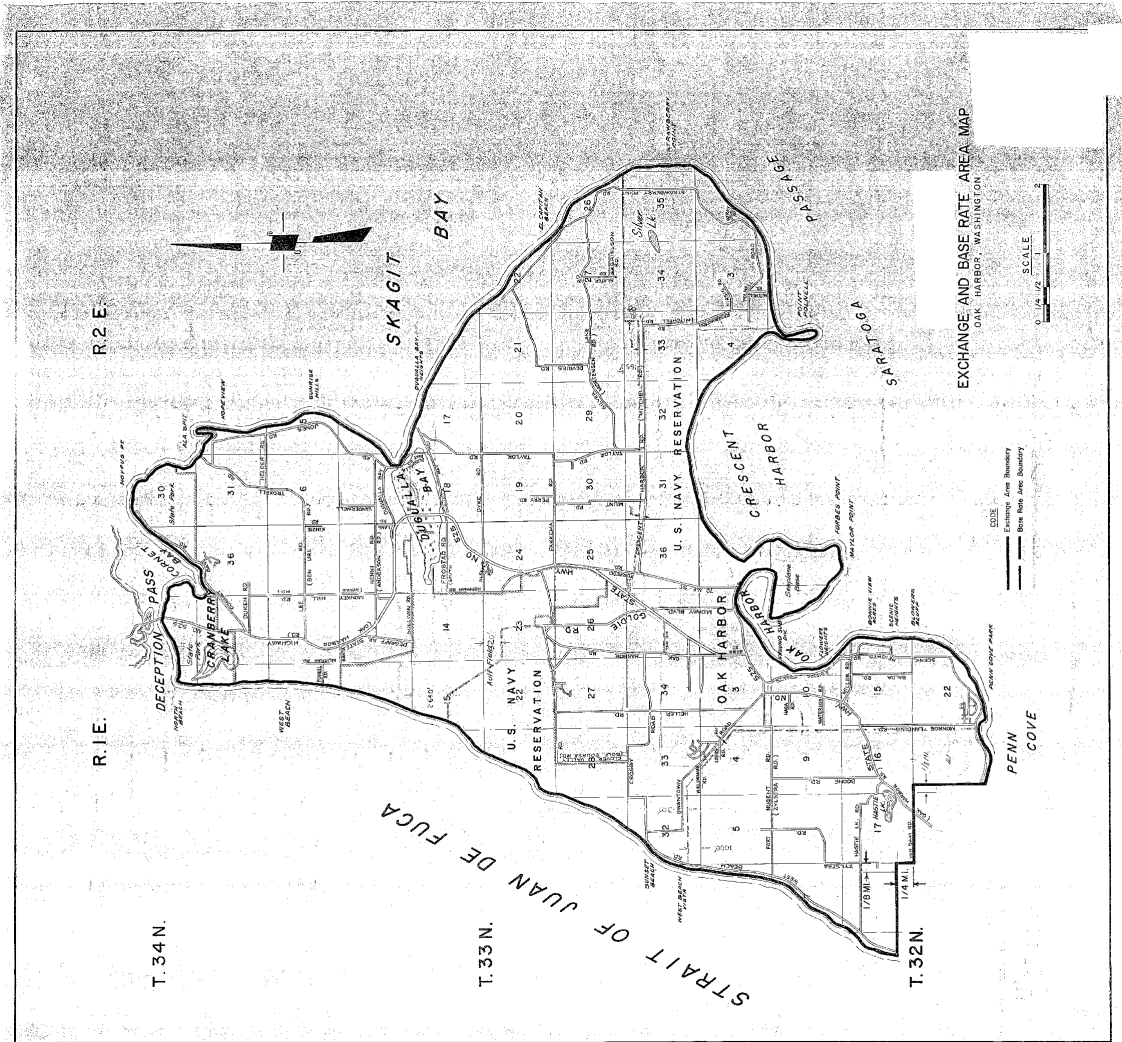


WN U-7  
ZIPLY FIBER  
135 Lake Street South  
Kirkland, Washington 98033

Original Sheet 61

MAPS  
(Continued)

OAK HARBOR EXCHANGE AREA AND BASE RATE AREA MAP



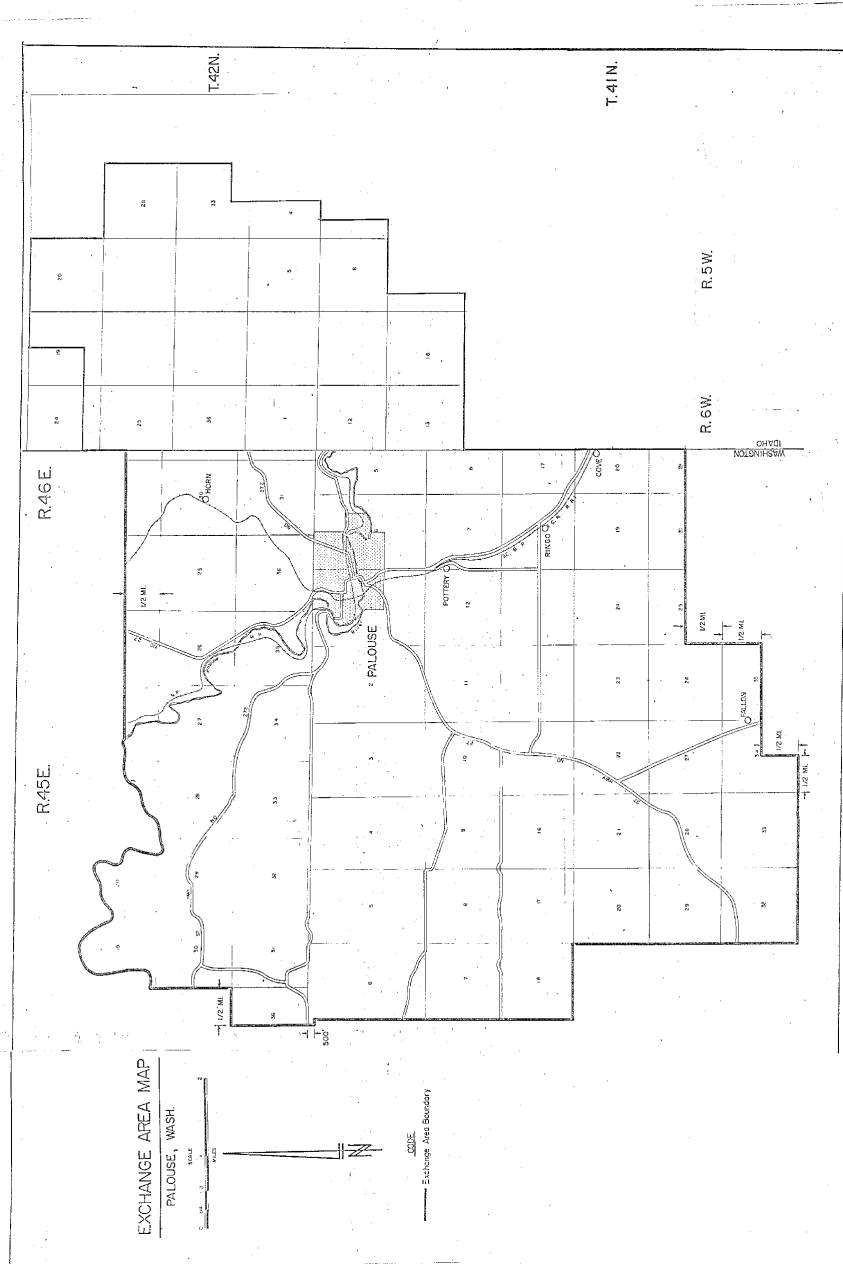


WN U-7  
ZIPLY FIBER  
135 Lake Street South  
Kirkland, Washington 98033

Original Sheet 63

MAPS  
(Continued)

PALOUSE EXCHANGE AREA MAP

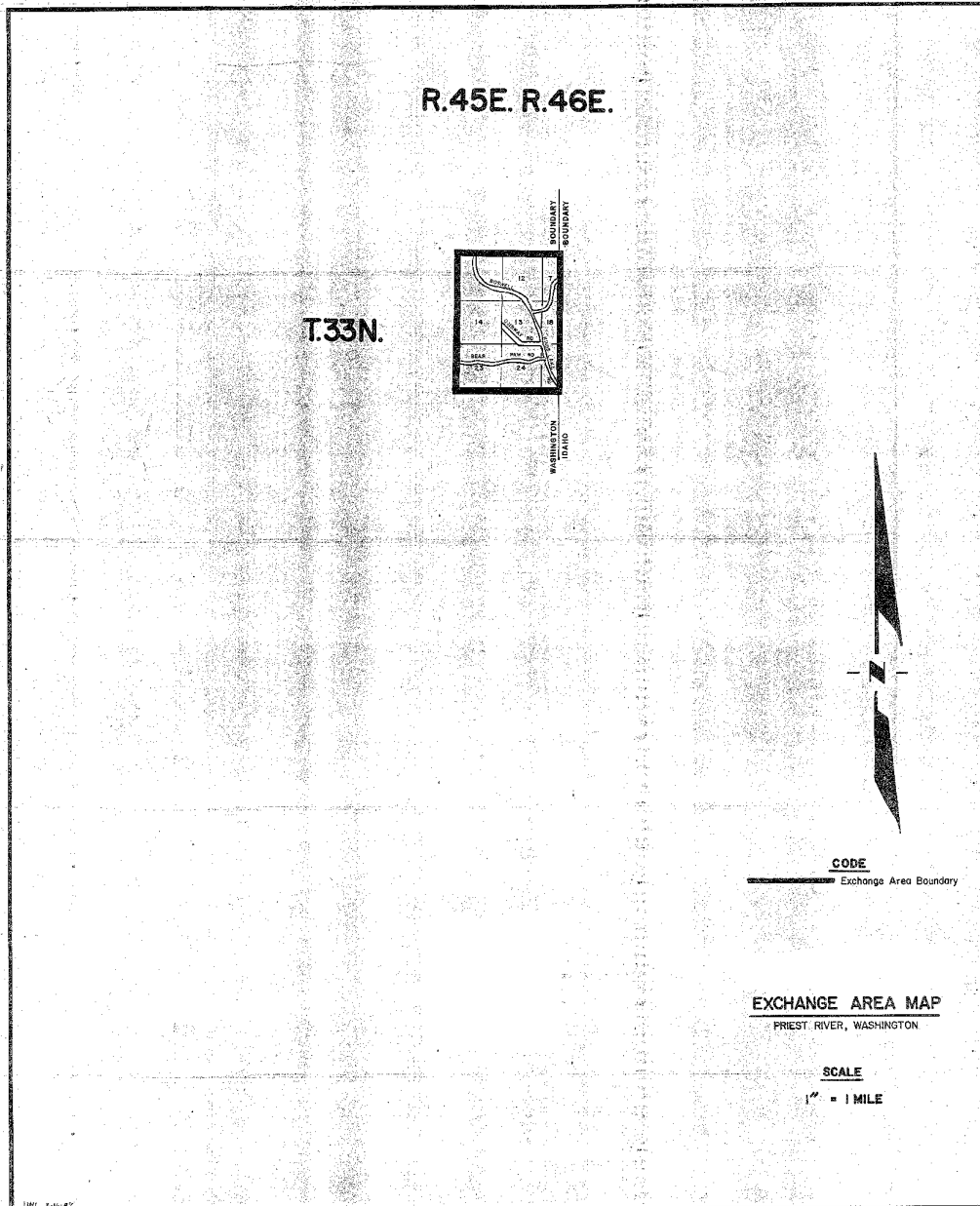


WN U-7  
ZIPLY FIBER  
135 Lake Street South  
Kirkland, Washington 98033

Original Sheet 64

MAPS  
(Continued)

PRIEST RIVER EXCHANGE AREA MAP



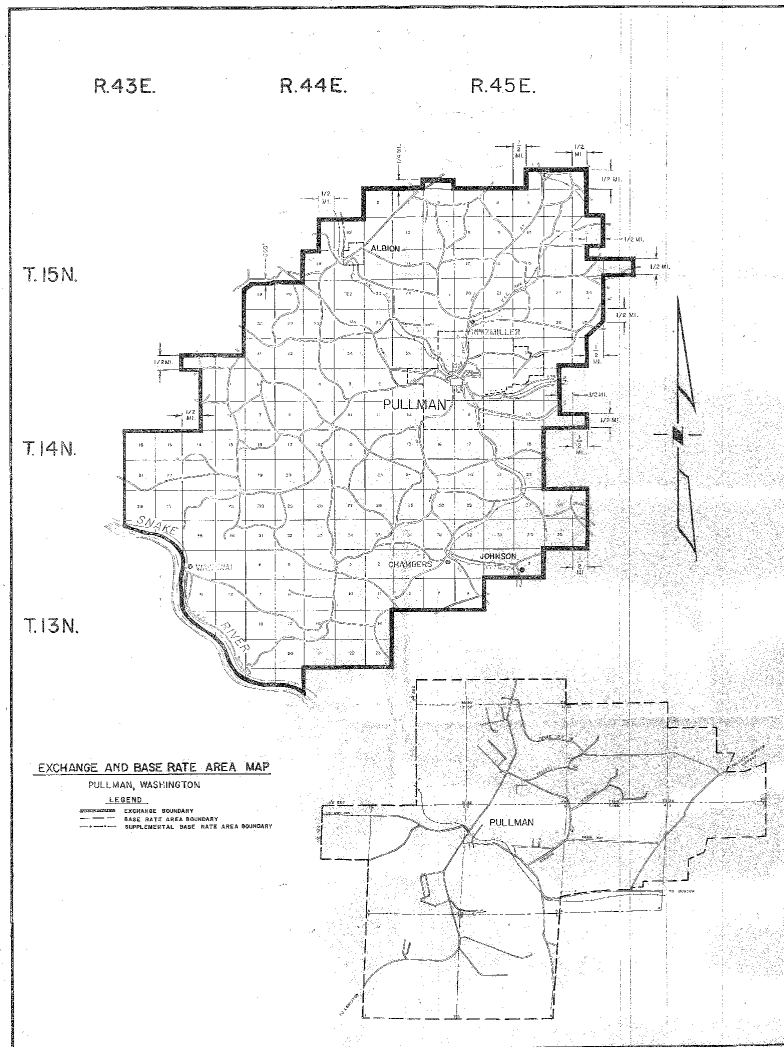


WN U-7  
ZIPLY FIBER  
135 Lake Street South  
Kirkland, Washington 98033

Original Sheet 65

MAPS  
(Continued)

PULLMAN EXCHANGE AREA AND BASE RATE AREA MAP



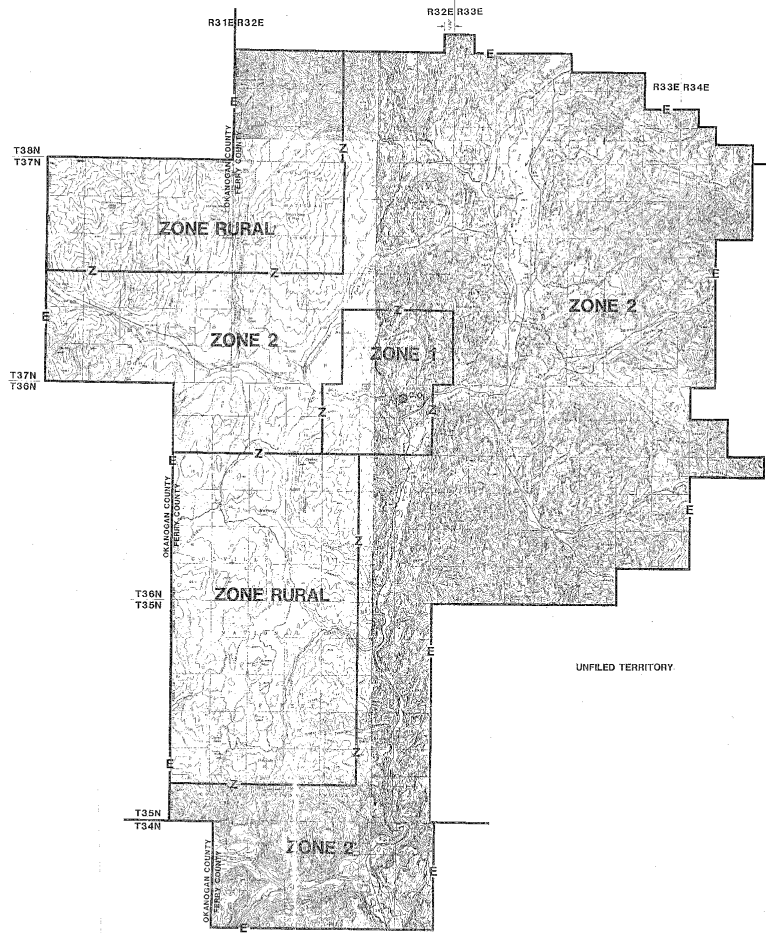


WN U-7  
ZIPLY FIBER  
135 Lake Street South  
Kirkland, Washington 98033

Original Sheet 67

MAPS  
(Continued)

REPUBLIC EXCHANGE AREA MAP



PH 1

ISSUED BY THE  
WASHINGTON STATE  
UTILITY AND  
TRANSPORTATION  
COMMISSION  
TARIFF MAP



Issued: July 29, 2020  
Issued by Ziplly Fiber  
By Jessica Epley, Regulatory & External Affairs Director

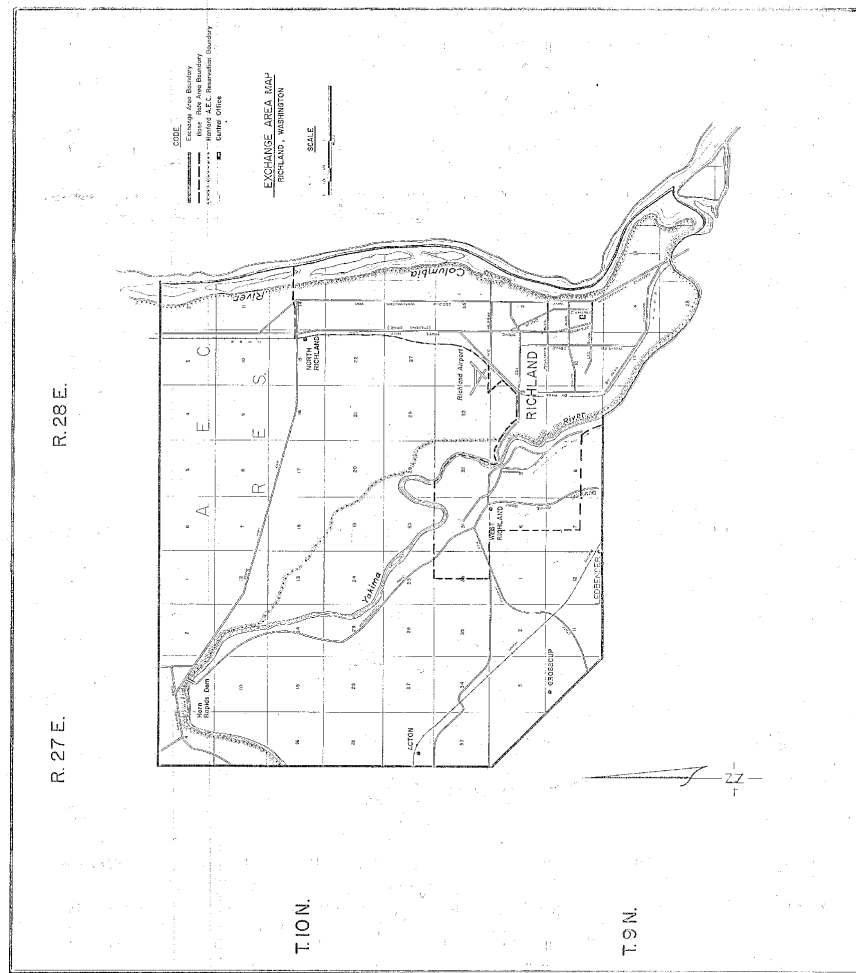
Effective: July 31, 2020

WN U-7  
ZIPLY FIBER  
135 Lake Street South  
Kirkland, Washington 98033

Original Sheet 68

MAPS  
(Continued)

RICHLAND EXCHANGE AREA MAP

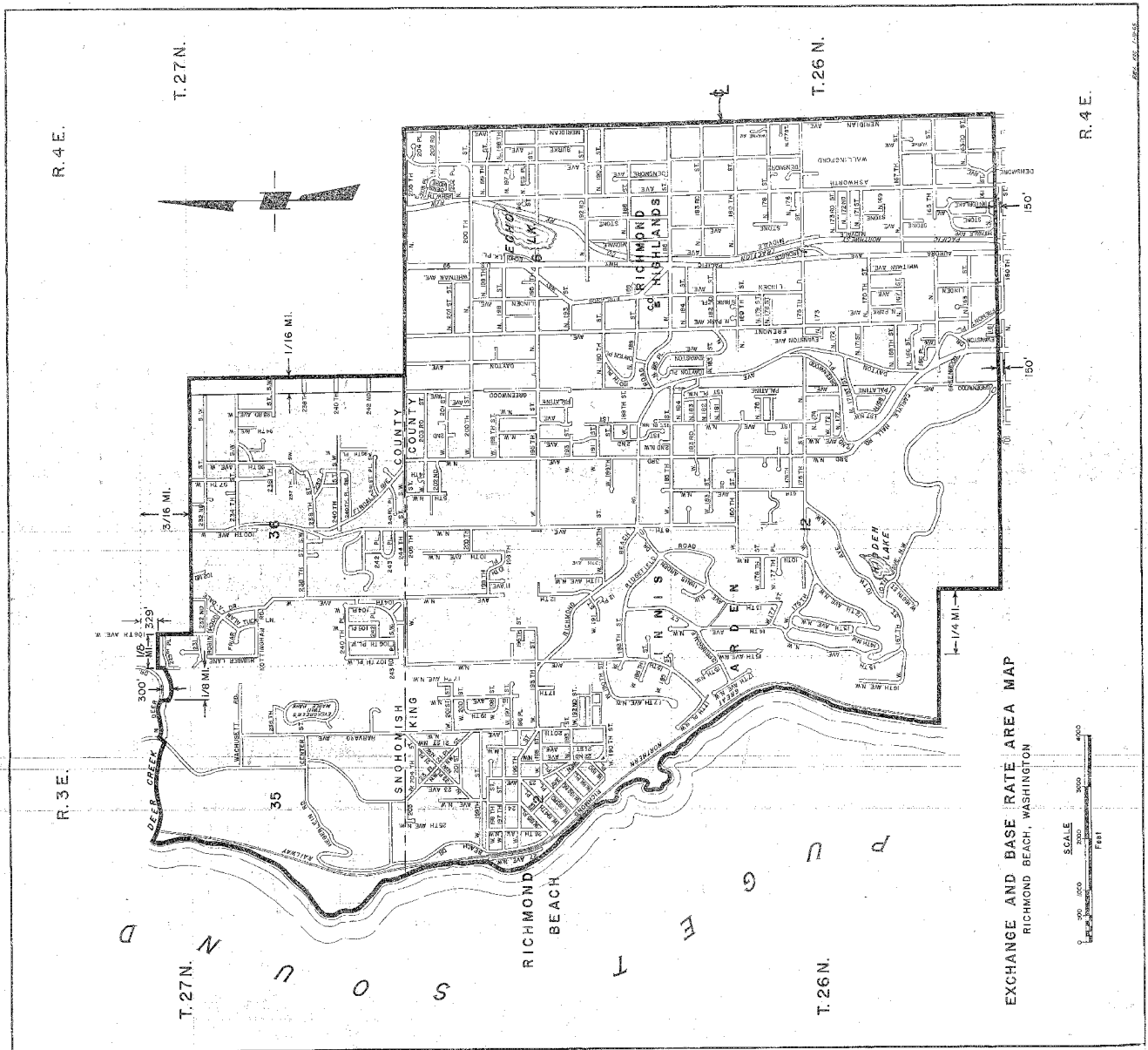


WN U-7  
ZIPLY FIBER  
135 Lake Street South  
Kirkland, Washington 98033

Original Sheet 69

MAPS  
(Continued)

RICHMOND BEACH EXCHANGE AREA AND BASE RATE AREA MAP



Issued: July 29, 2020  
Issued by Ziplly Fiber  
By Jessica Epley, Regulatory & External Affairs Director

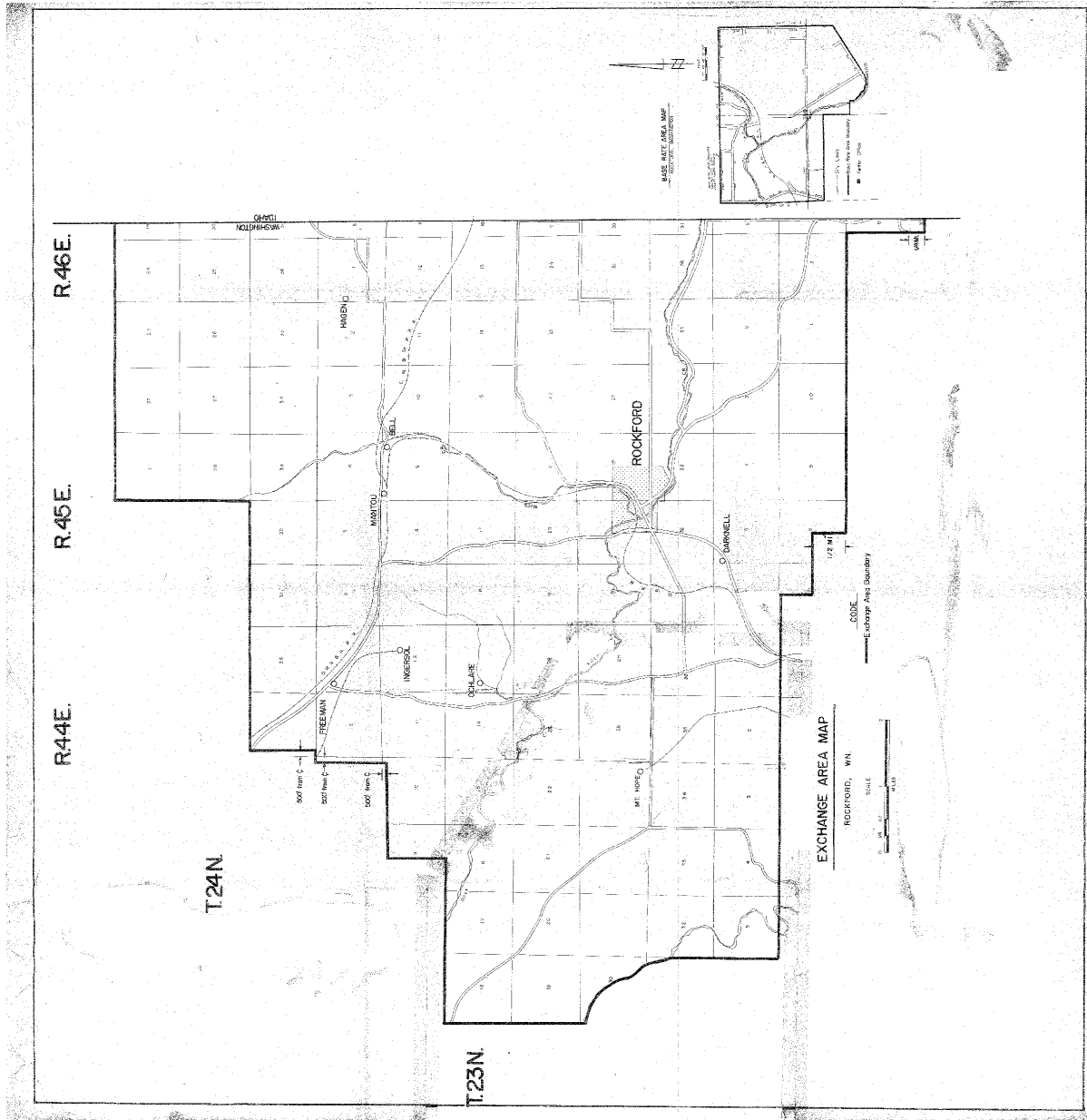
Effective: July 31, 2020

WN U-7  
ZIPLY FIBER  
135 Lake Street South  
Kirkland, Washington 98033

Original Sheet 70

MAPS  
(Continued)

ROCKFORD BASE RATE AREA MAP

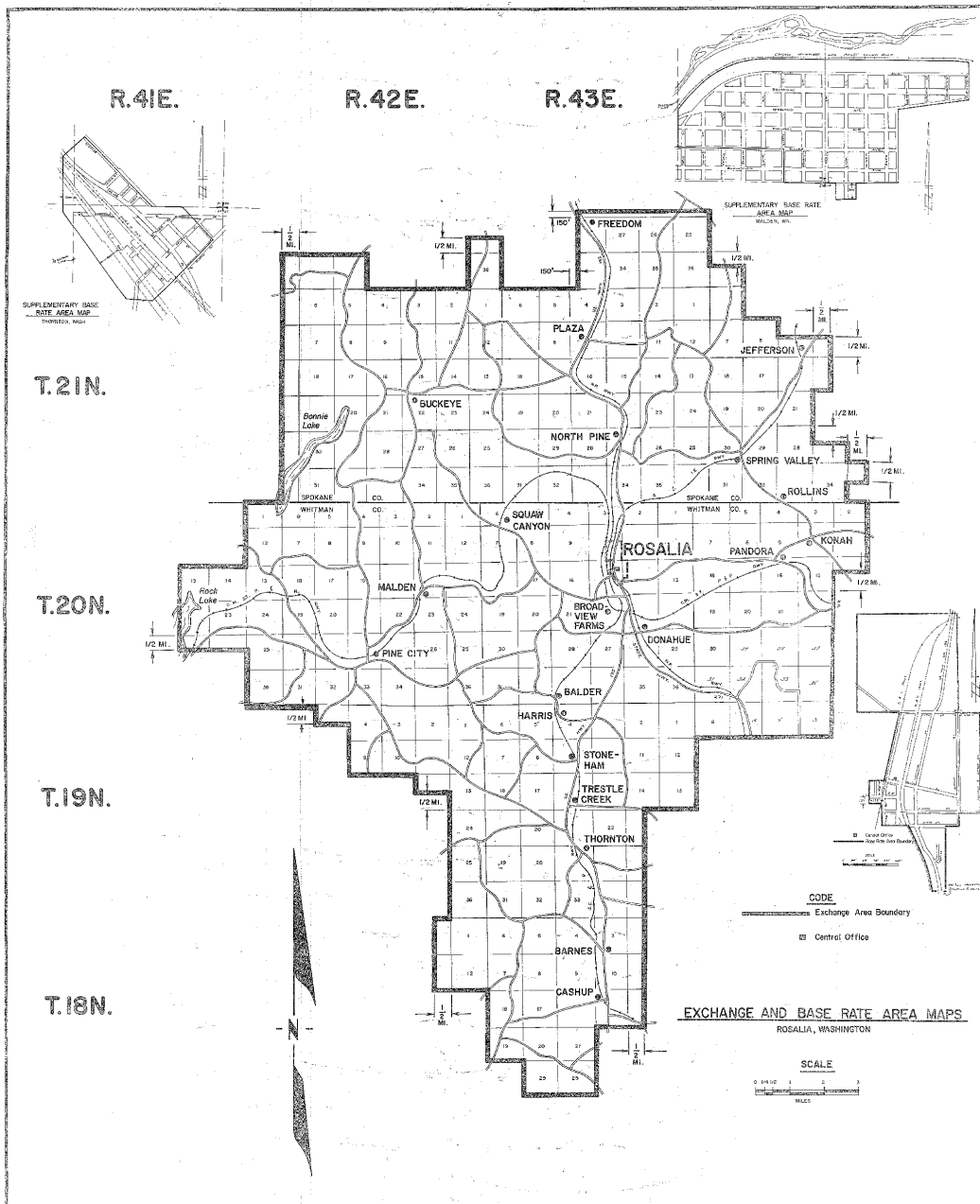


WN U-7  
ZIPLY FIBER  
135 Lake Street South  
Kirkland, Washington 98033

Original Sheet 71

MAPS  
(Continued)

ROSALIA EXCHANGE AREA AND BASE RATE AREA MAP

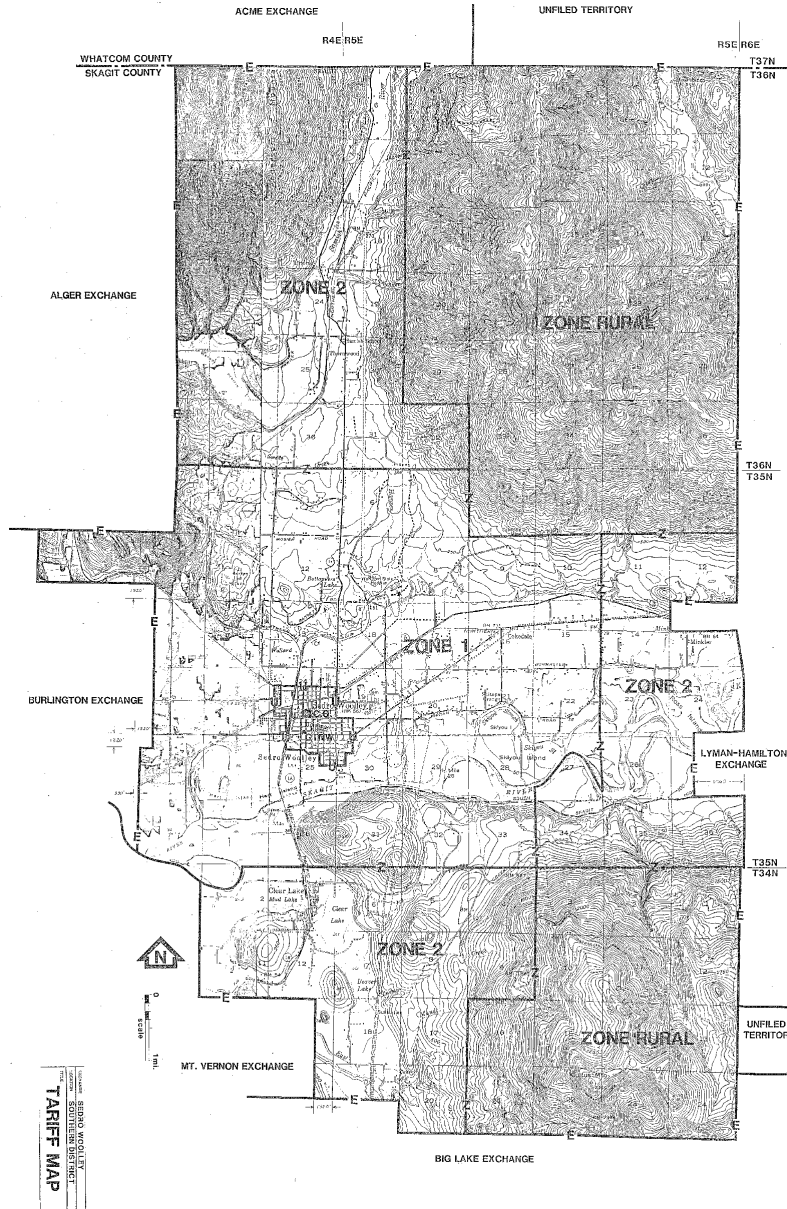


WN U-7  
ZIPLY FIBER  
135 Lake Street South  
Kirkland, Washington 98033

Original Sheet 72

MAPS  
(Continued)

SEDRO WOOLEY EXCHANGE AREA MAP



Issued: July 29, 2020  
Issued by Ziplly Fiber  
By Jessica Epley, Regulatory & External Affairs Director

Effective: July 31, 2020

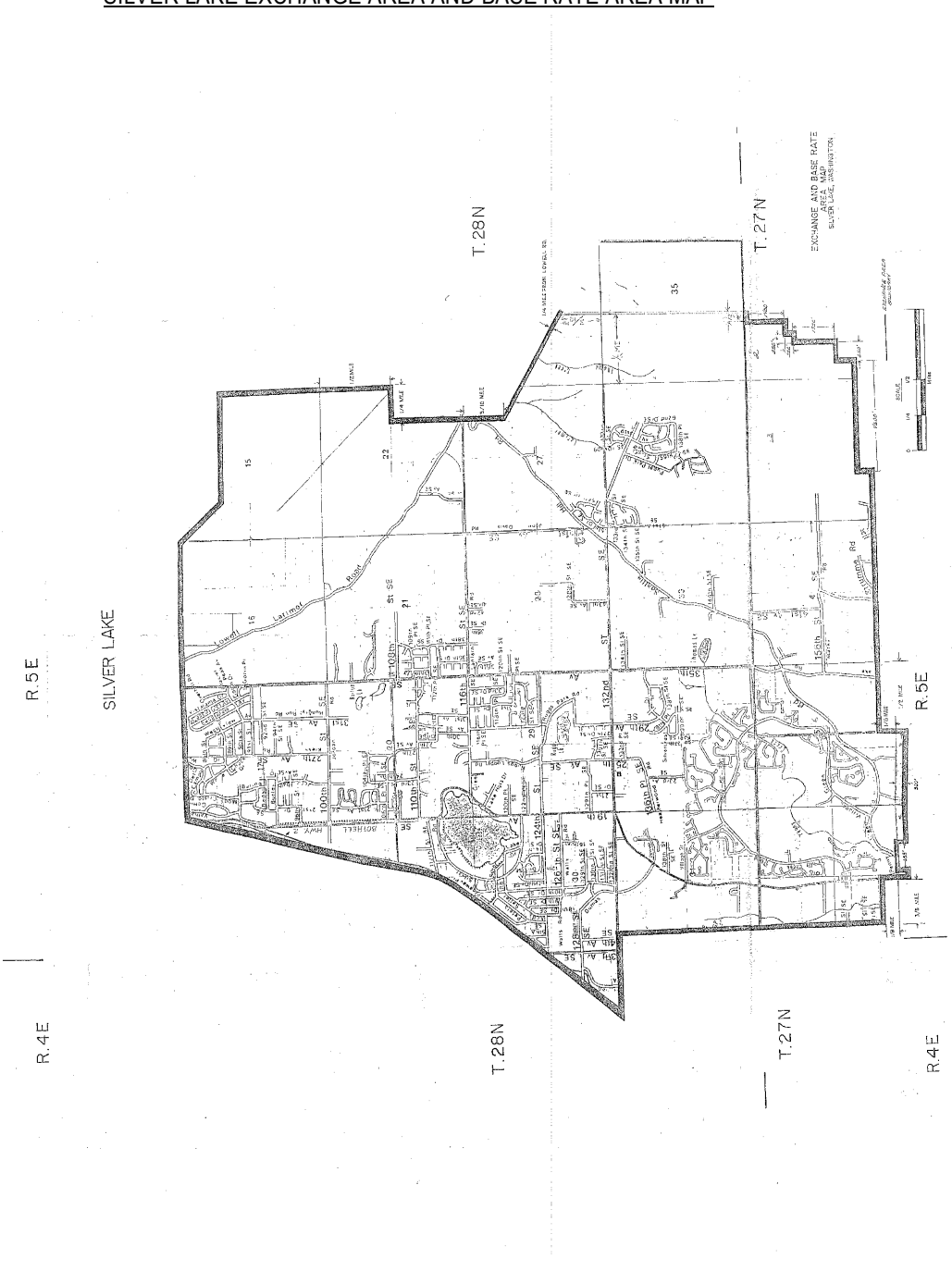


WN U-7  
ZIPLY FIBER  
135 Lake Street South  
Kirkland, Washington 98033

Original Sheet 73

MAPS  
(Continued)

SILVER LAKE EXCHANGE AREA AND BASE RATE AREA MAP

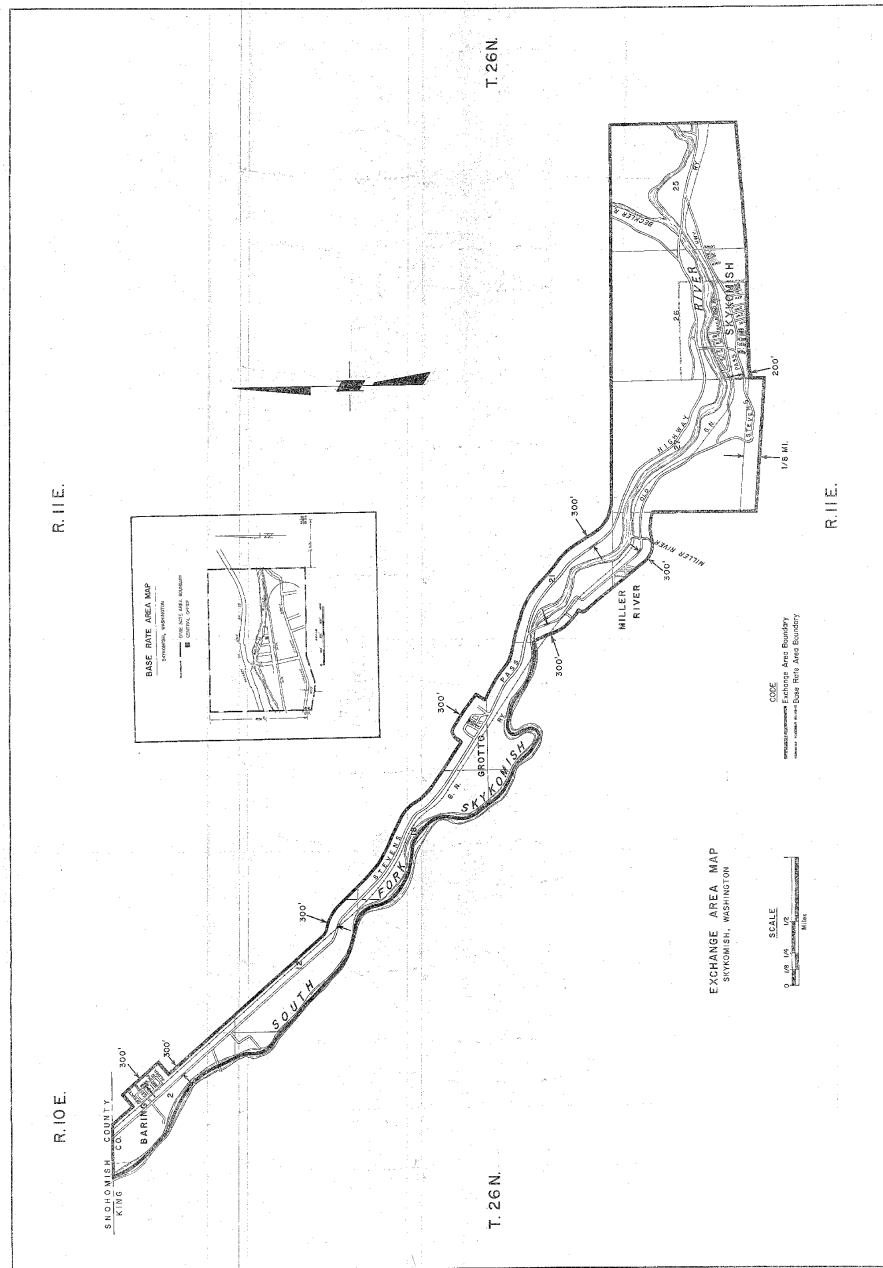


WN U-7  
ZIPLY FIBER  
135 Lake Street South  
Kirkland, Washington 98033

Original Sheet 74

MAPS  
(Continued)

SKYKOMISH BASE RATE AREA MAP

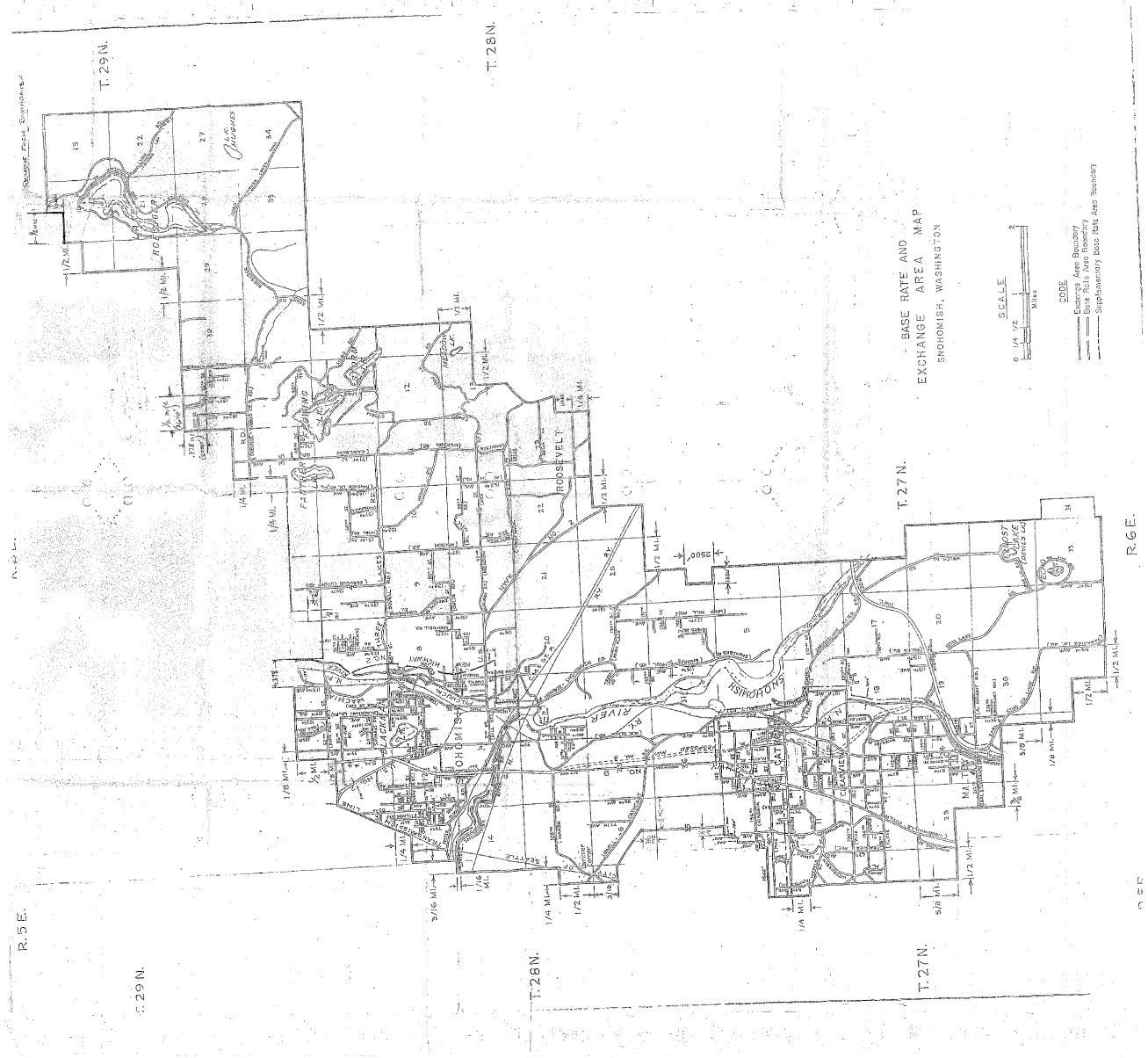


WN U-7  
ZIPLY FIBER  
135 Lake Street South  
Kirkland, Washington 98033

Original Sheet 75

MAPS  
(Continued)

SNOHOMISH BASE RATE AREA AND EXCHANGE AREA MAP



Issued: July 29, 2020  
Issued by Ziplly Fiber  
By Jessica Epley, Regulatory & External Affairs Director

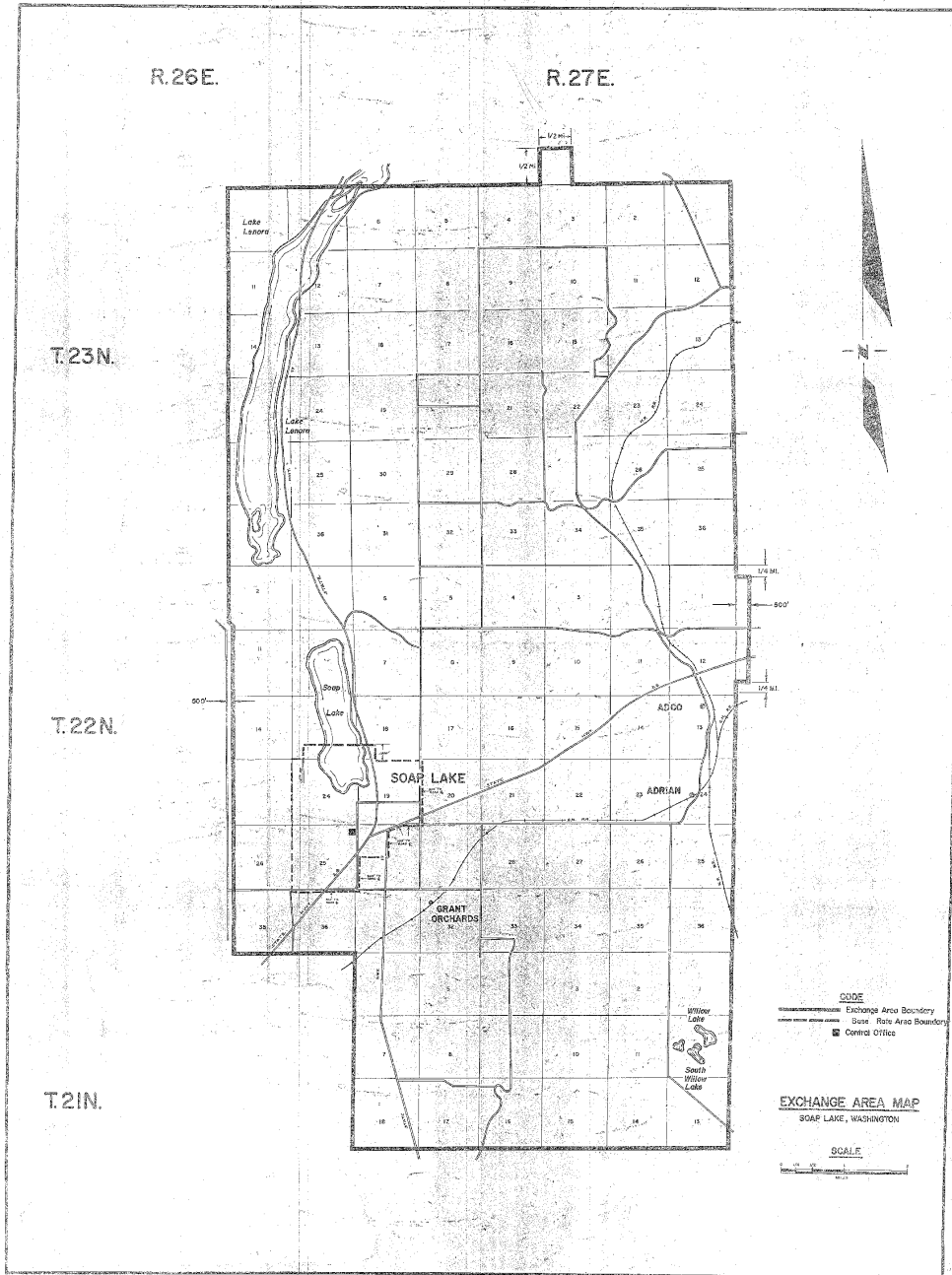
Effective: July 31, 2020

WN U-7  
ZIPLY FIBER  
135 Lake Street South  
Kirkland, Washington 98033

Original Sheet 76

MAPS  
(Continued)

SOAP LAKE EXCHANGE AREA MAP



Issued: July 29, 2020  
Issued by Ziplly Fiber  
By Jessica Epley, Regulatory & External Affairs Director

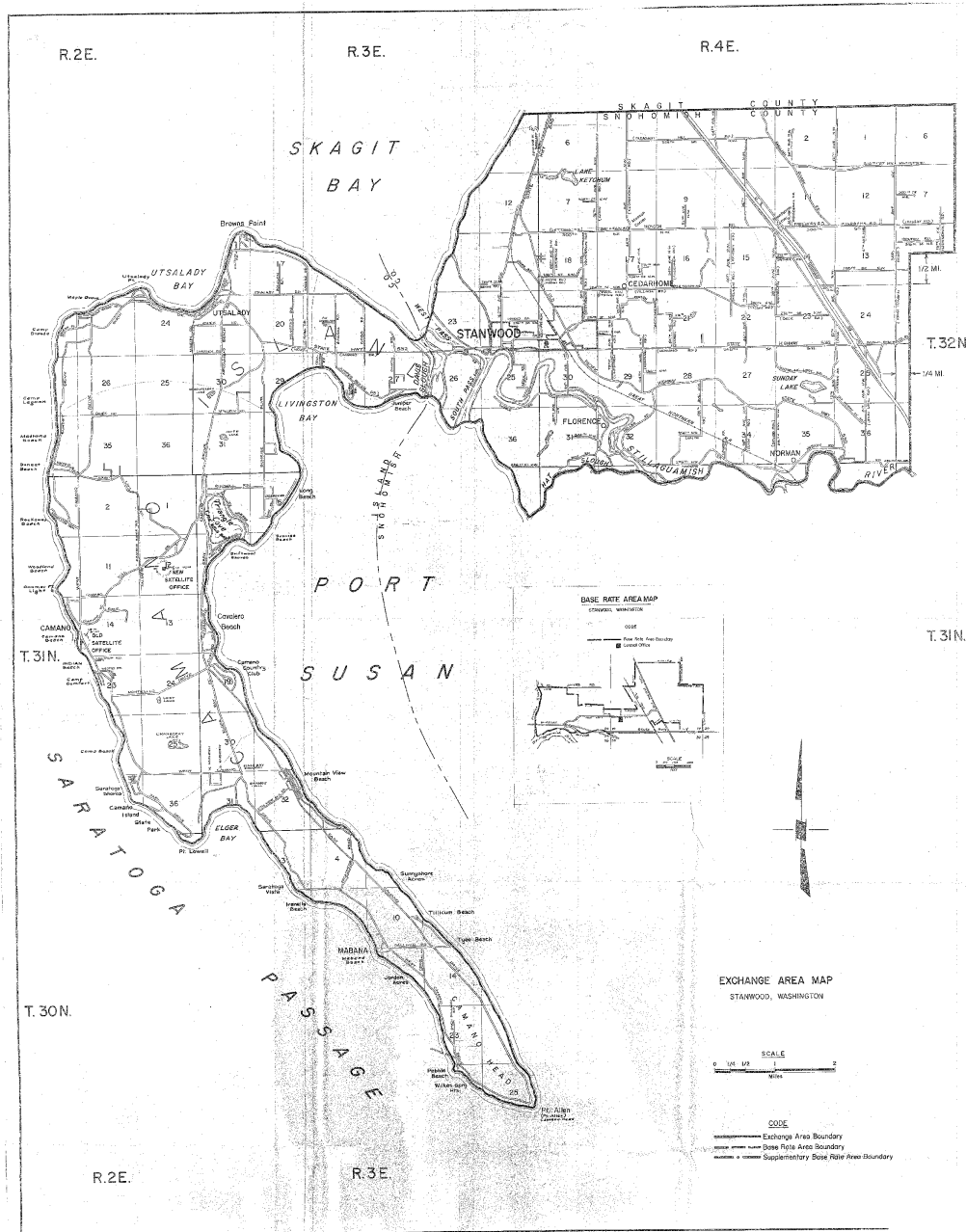
Effective: July 31, 2020

WN U-7  
ZIPLY FIBER  
135 Lake Street South  
Kirkland, Washington 98033

Original Sheet 77

MAPS  
(Continued)

STANWOOD EXCHANGE AREA MAP



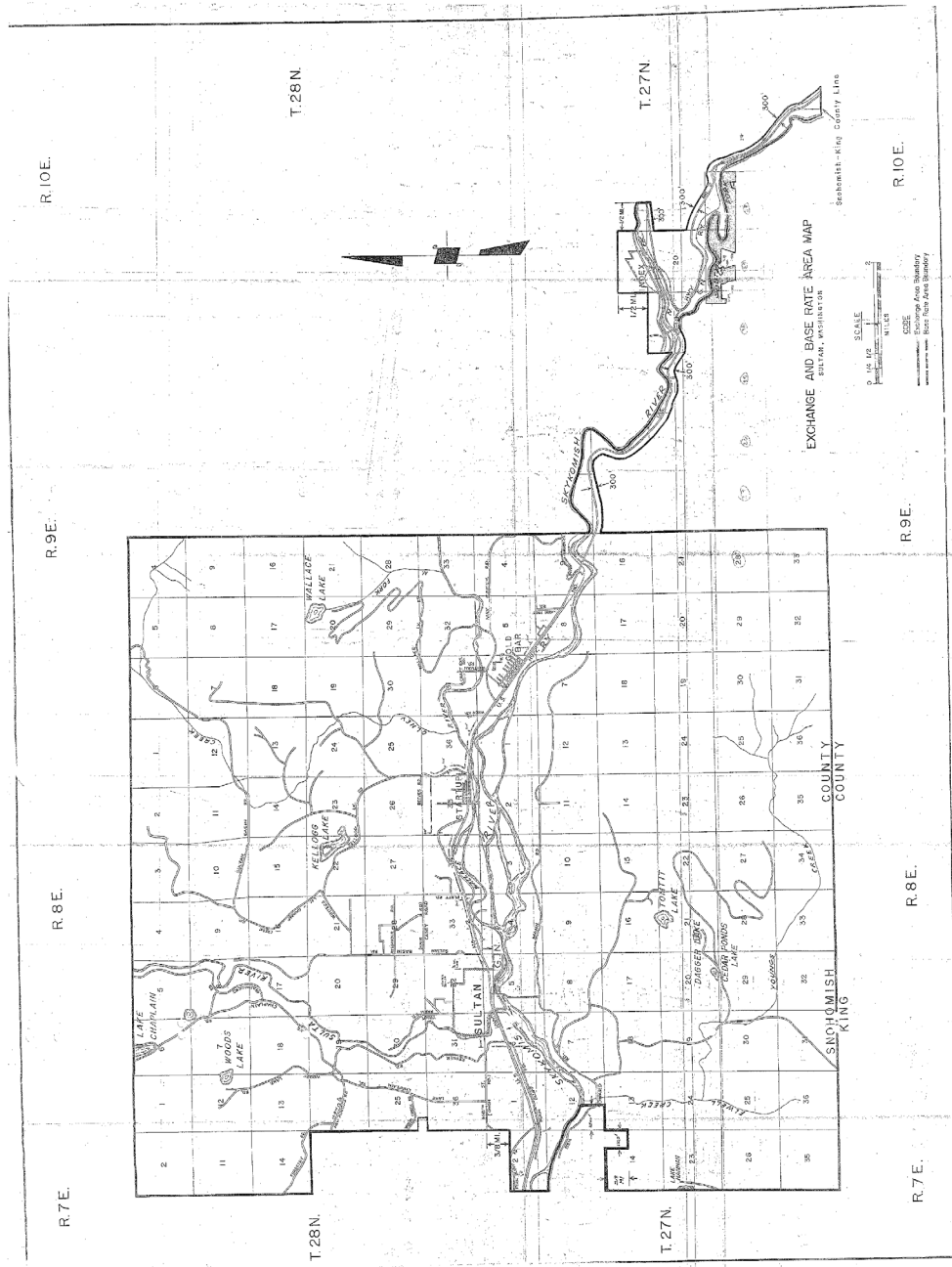


WN U-7  
ZIPLY FIBER  
135 Lake Street South  
Kirkland, Washington 98033

Original Sheet 79

MAPS  
(Continued)

SULTAN EXCHANGE AREA AND BASE RATE AREA MAP

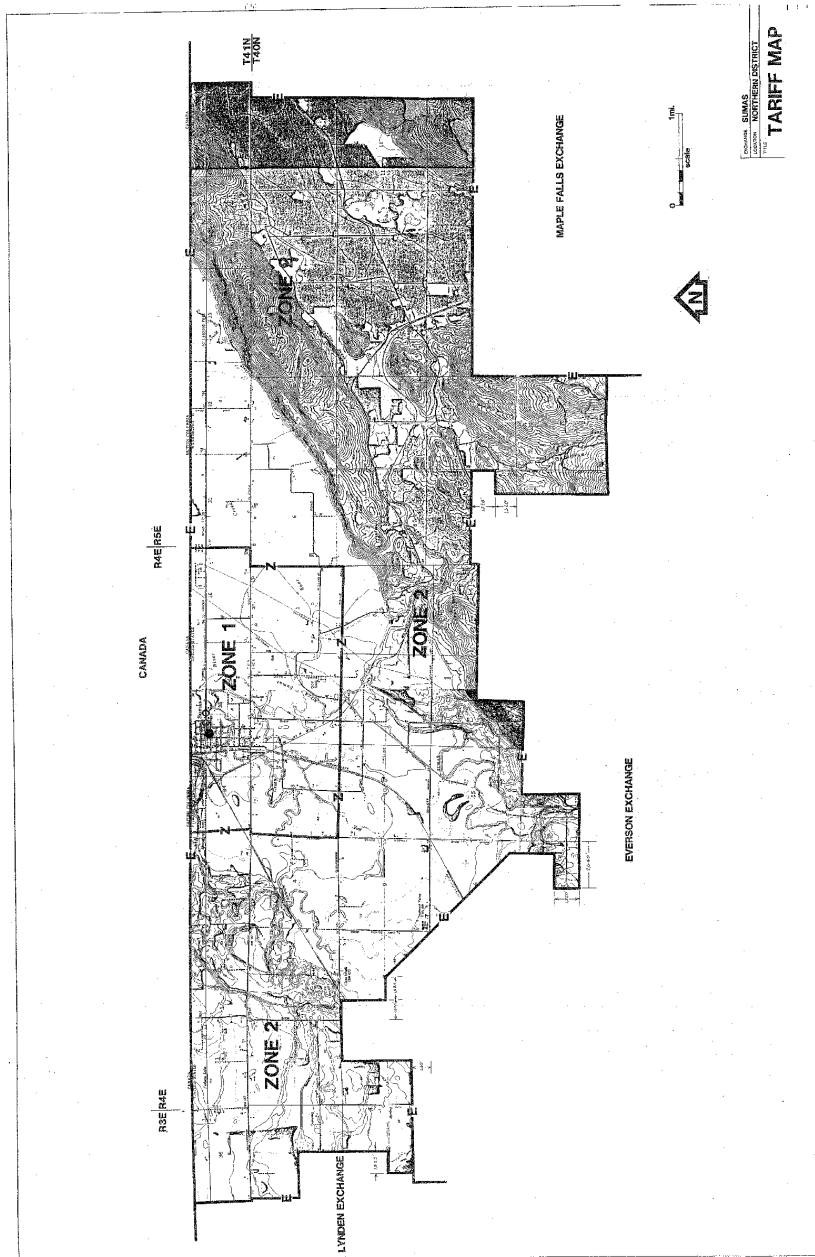


WN U-7  
ZIPLY FIBER  
135 Lake Street South  
Kirkland, Washington 98033

Original Sheet 80

MAPS  
(Continued)

SUMAS EXCHANGE AREA MAP





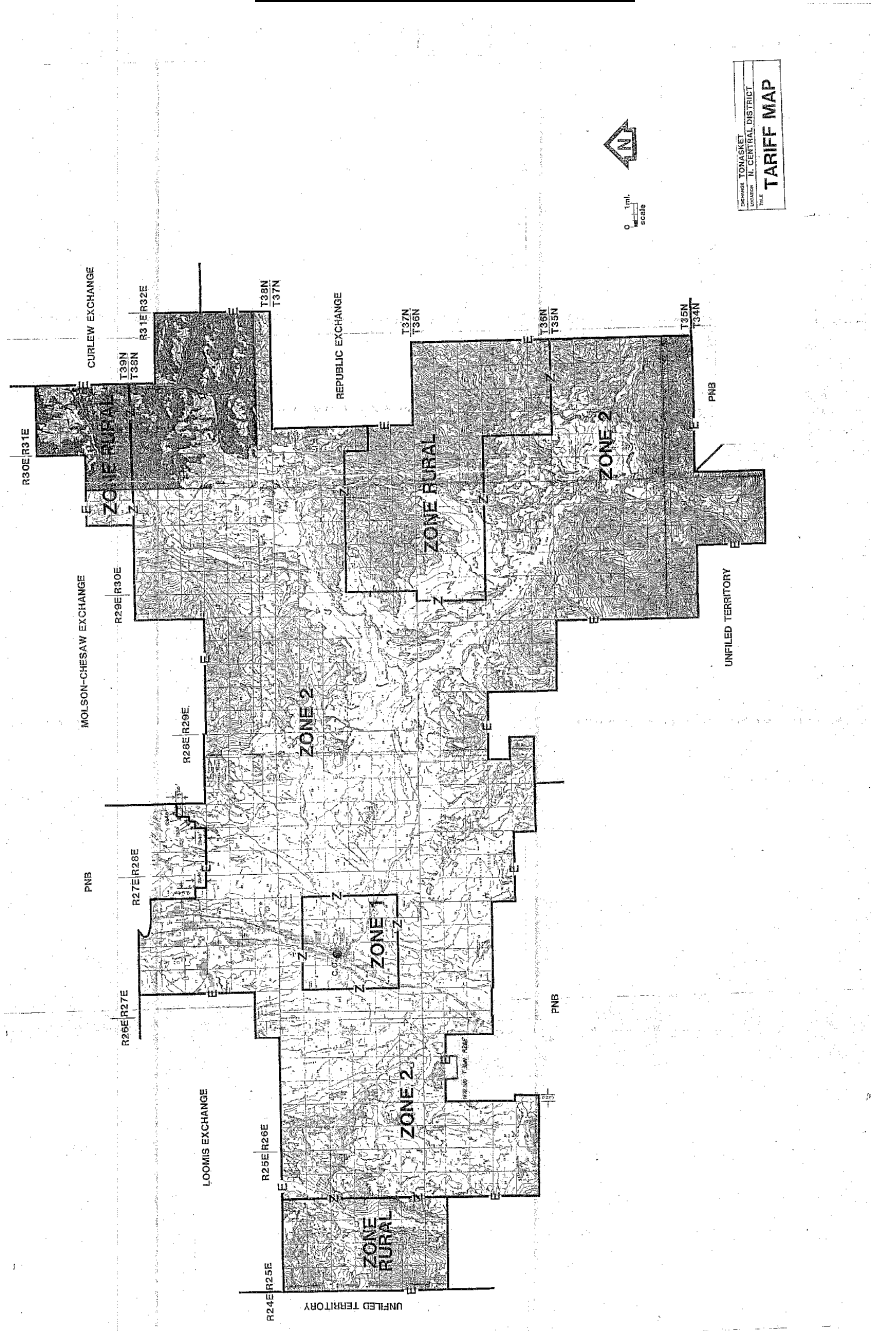


WN U-7  
ZIPLY FIBER  
135 Lake Street South  
Kirkland, Washington 98033

Original Sheet 82

MAPS  
(Continued)

TONASKET EXCHANGE AREA MAP



Issued: July 29, 2020  
Issued by Zply Fiber  
By Jessica Epley, Regulatory & External Affairs Director

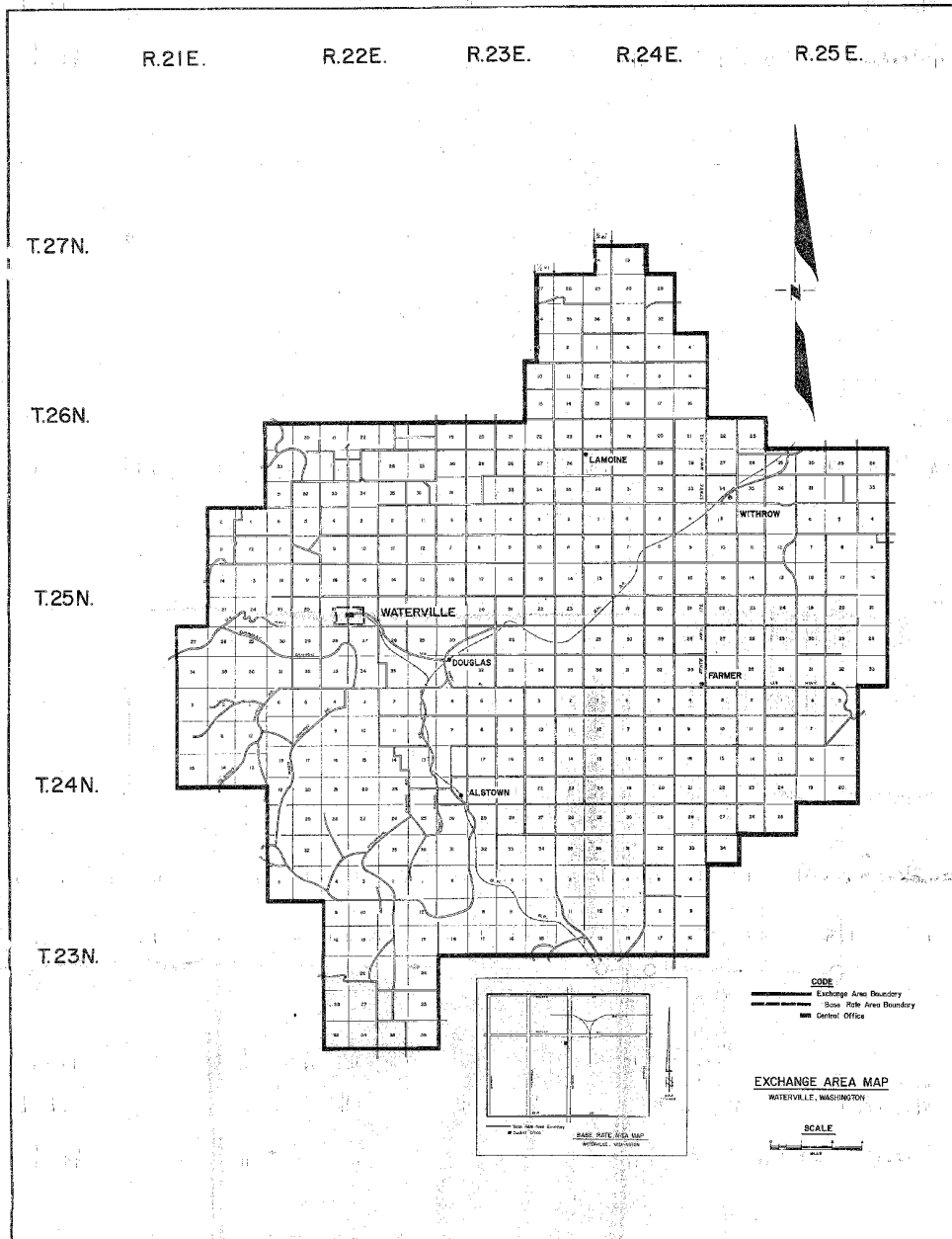
Effective: July 31, 2020

WN U-7  
ZIPLY FIBER  
135 Lake Street South  
Kirkland, Washington 98033

Original Sheet 83

MAPS  
(Continued)

WATERVILLE EXCHANGE AREA MAP

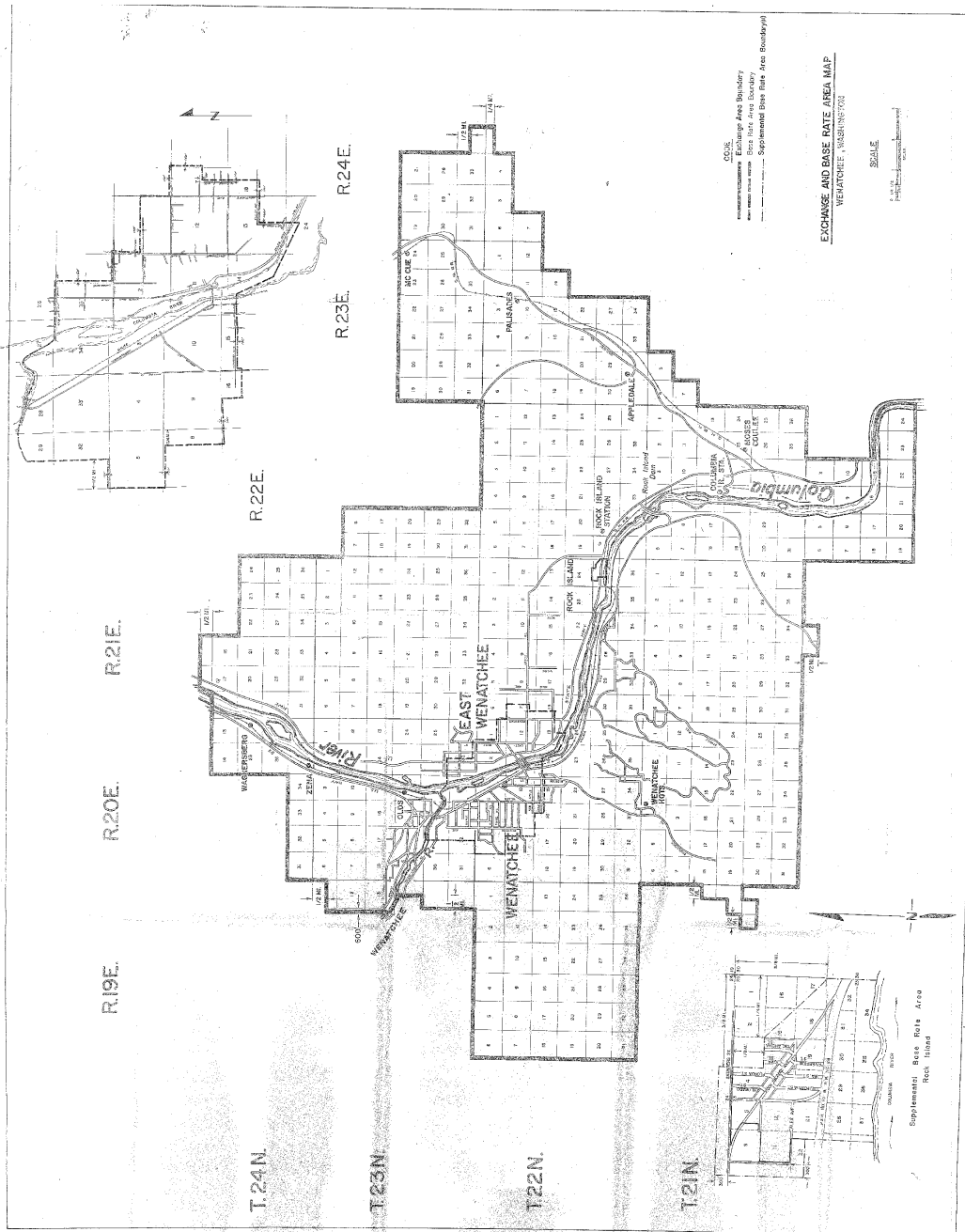


WN U-7  
ZIPLY FIBER  
135 Lake Street South  
Kirkland, Washington 98033

Original Sheet 84

MAPS  
(Continued)

WENATCHEE EXCHANGE AREA AND BASE RATE AREA MAP

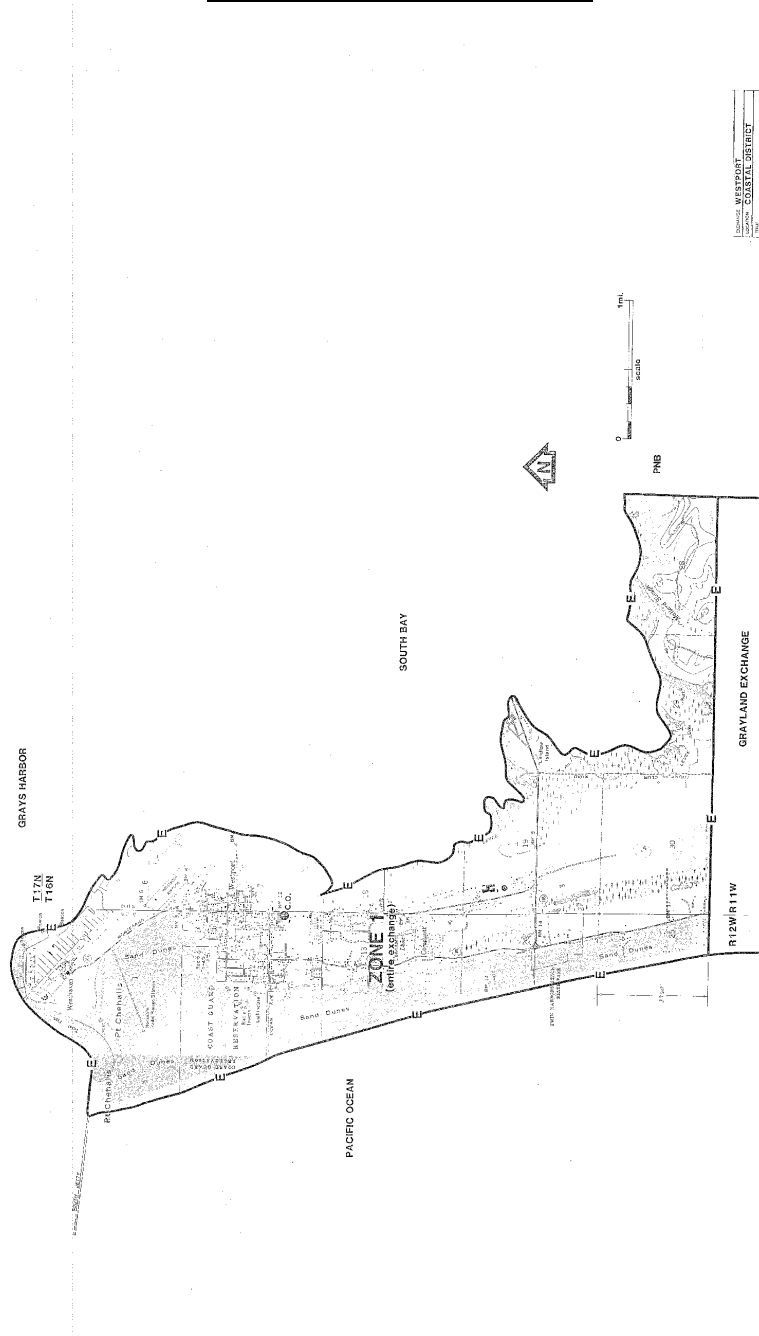


WN U-7  
ZIPLY FIBER  
135 Lake Street South  
Kirkland, Washington 98033

Original Sheet 85

MAPS  
(Continued)

WESTPORT EXCHANGE AREA MAP



Issued: July 29, 2020  
Issued by Ziplly Fiber  
By Jessica Epley, Regulatory & External Affairs Director

Effective: July 31, 2020

WN U-7  
ZIPLY FIBER  
135 Lake Street South  
Kirkland, Washington 98033

Original Sheet 86

MAPS  
(Continued)

WOODLAND BASE RATE AREA MAP

