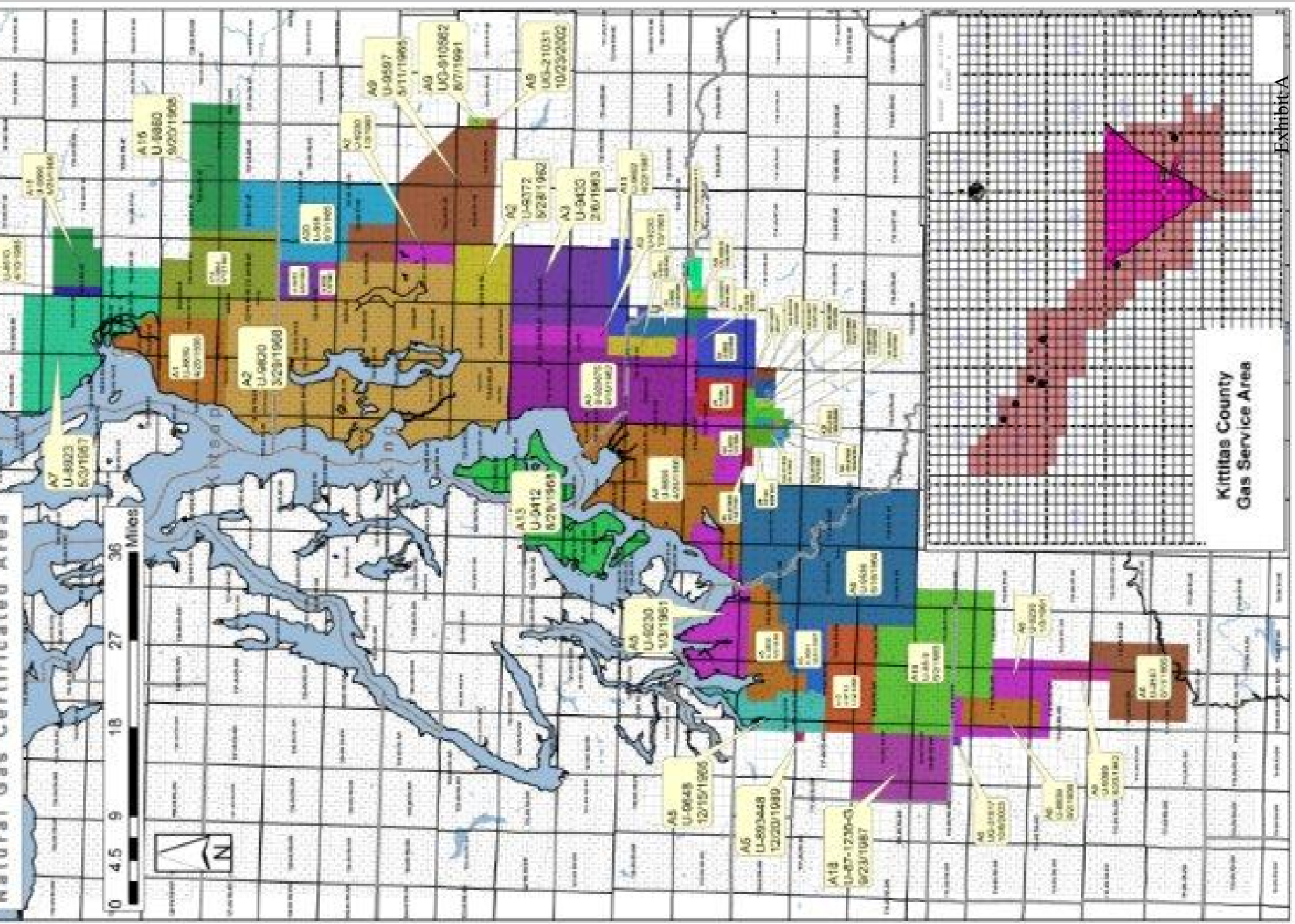
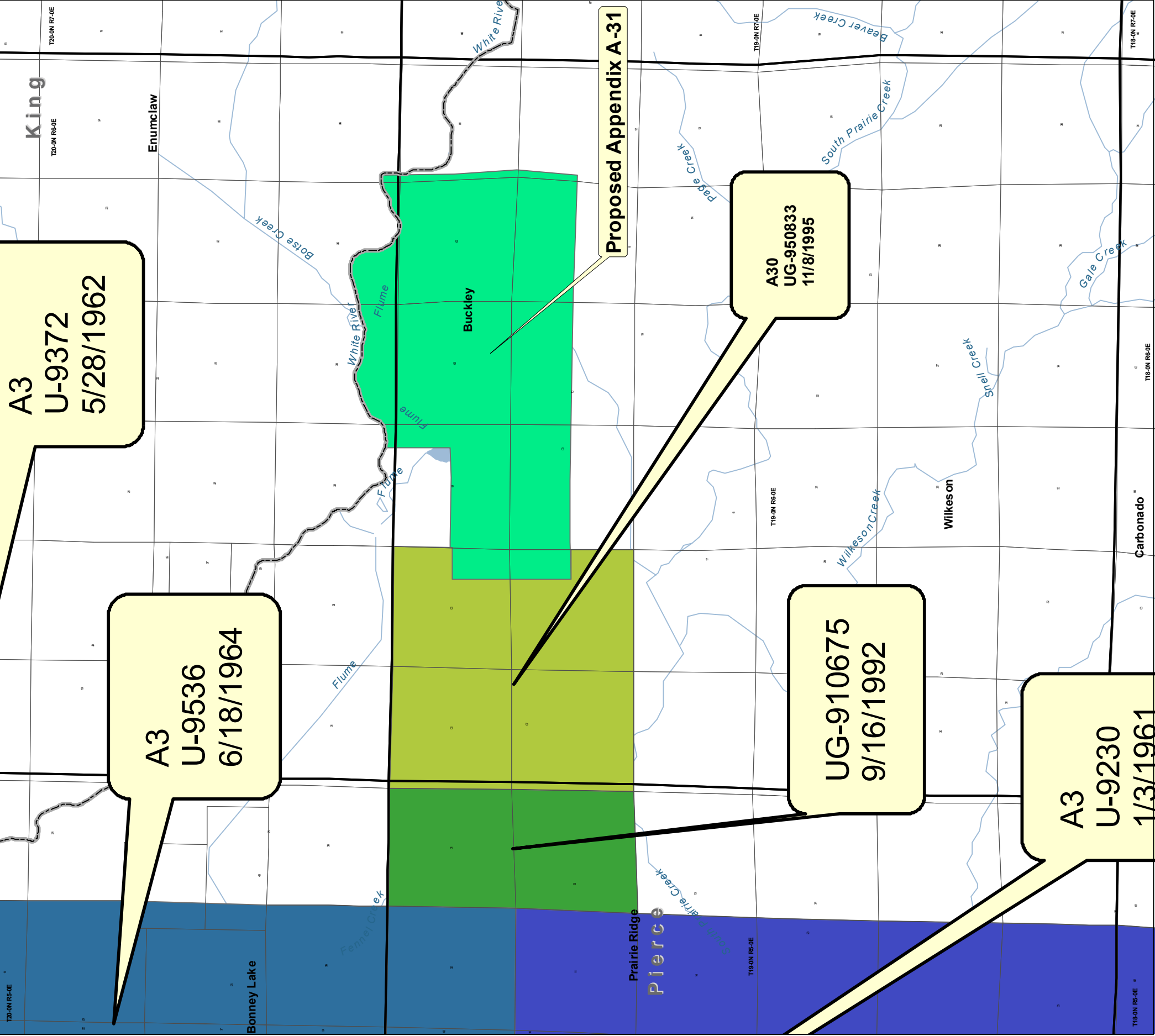
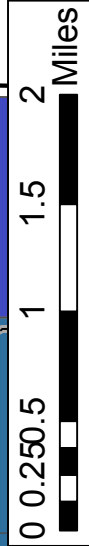


EXHIBIT B



Kirtitas County Gas Service Area

**Exhibit B-2
Puget Sound Energy
Proposed Appendix To Natural Gas Certificated Area**



Property of Puget Sound Energy
355 110th Ave. NE, Bellevue, WA, 98004
Maps, Records and Technology
Date: 12-20-2013
Drawn By: Bob Forbes
File Location: ...MPT_Projects\GasCert\Areas\

PSE Gas Certificated Area

The information on the attached maps is subject to change without notice. Puget Sound Energy makes no warranty, expressed or implied, concerning the suitability of this information for any purpose. This map is not to be used for determining the actual location of any PSE facilities.
Copyright © 2007, Teb Atlas North America, Inc. (TANA). All rights reserved.

EXHIBIT B-3

LEGAL DESCRIPTION

ALL OF THE CITY OF BUCKLEY'S NATURAL GAS LINE FACILITIES AND APPURTENANCES AS LOCATED WITHIN THE FOLLOWING DESCRIBED AREA:

THE SOUTHWEST QUARTER AND THE SOUTHEAST QUARTER OF SECTION 35;
THE SOUTHWEST QUARTER AND THE SOUTHEAST QUARTER OF SECTION 34;
THE SOUTHEAST QUARTER OF THE SOUTHEAST QUARTER OF SECTION 33;

ALL SITUATED WITHIN TOWNSHIP 20, RANGE 6 EAST, WILLAMETTE MERIDIAN, LYING SOUTH OF THE CENTERLINE OF THE WHITE RIVER;

AND TOGETHER WITH:

ALL OF SECTIONS 2 AND 3;
THE SOUTHWEST QUARTER, THE SOUTHEAST QUARTER, AND THE EAST HALF OF THE NORTHEAST QUARTER OF SECTION 4;
THE SOUTHEAST QUARTER OF SECTION 5;
THE NORTHEAST QUARTER OF SECTION 8;
THE NORTHWEST QUARTER AND THE NORTHEAST QUARTER OF SECTION 9;
THE NORTHWEST QUARTER AND THE NORTHEAST QUARTER OF SECTION 10;
AND THE NORTHWEST QUARTER AND THE NORTHEAST QUARTER OF SECTION 11;

ALL SITUATED WITHIN TOWNSHIP 19 NORTH, RANGE 6 EAST, WILLAMETTE MERIDIAN.