





# Washougal 24th St./BNSF RR Xing



## Legend

-  Parcels
-  Aerial Photography
-  Waterbodies
-  City Boundaries
-  Urban Growth Boundaries
-  County Boundary



Map center: 45° 34' 46.7" N, 122° 20' 47.5" W



Scale: 1:2,000

Information shown on this map was collected from several sources. Neither Clark County, Washington, nor the producer of this document accept responsibility for any inaccuracies that may be present.