















Start: Hayden, ID US
End: Clarkston, WA US



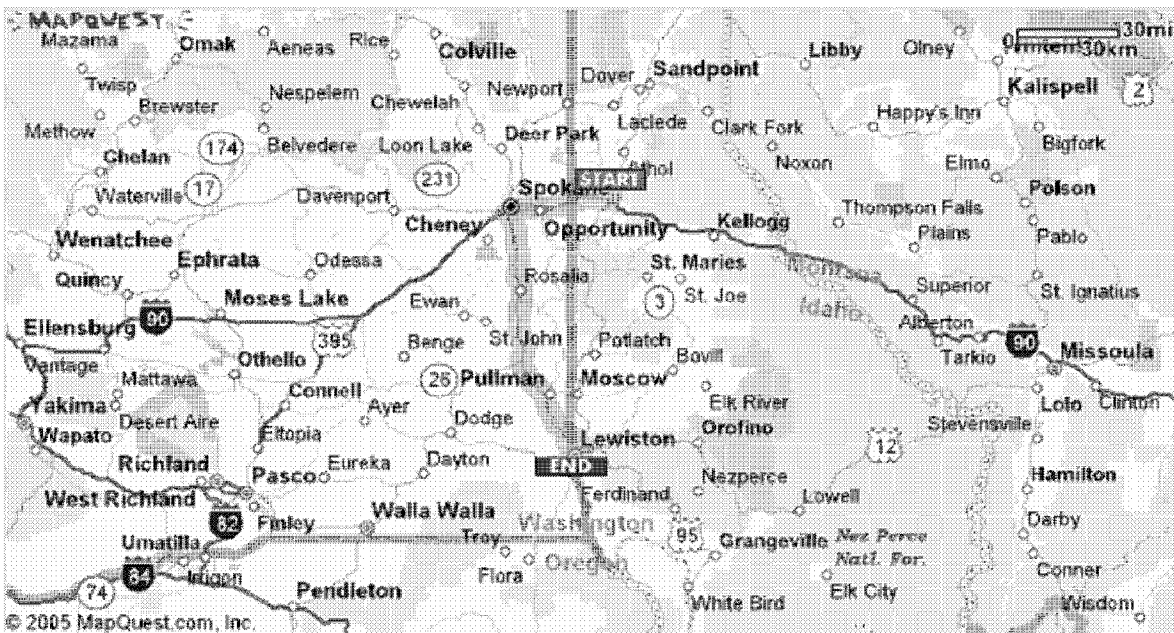
Directions	Distance
 1: Start out going WEST on E MILES AVE toward N GOVERNMENT WAY.	0.2 miles
 2: Turn LEFT onto US-95 S.	4.6 miles
 3: Merge onto I-90 W toward POST FALLS / SPOKANE.	32.2 miles
 4: Merge onto US-195 S via EXIT 279 toward COLFAX / PULLMAN.	73.3 miles
 5: Turn SLIGHT RIGHT onto US-195.	19.9 miles
 6: Turn LEFT onto US-95.	2.2 miles
 7: Turn RIGHT.	<0.1 miles
 8: Turn RIGHT onto EVANS RD.	<0.1 miles
 9: Turn SLIGHT LEFT onto US-95 S.	8.6 miles
 10: Merge onto US-12 W toward LEWISTON / WALLA WALLA.	3.6 miles
 11: Turn SLIGHT LEFT onto DIAGONAL ST / WA-129.	0.2 miles
 12: Turn SLIGHT LEFT onto 4TH ST.	0.1 miles
13: Turn RIGHT onto MAPLE ST.	<0.1 miles



END 14: End at Clarkston, WA US

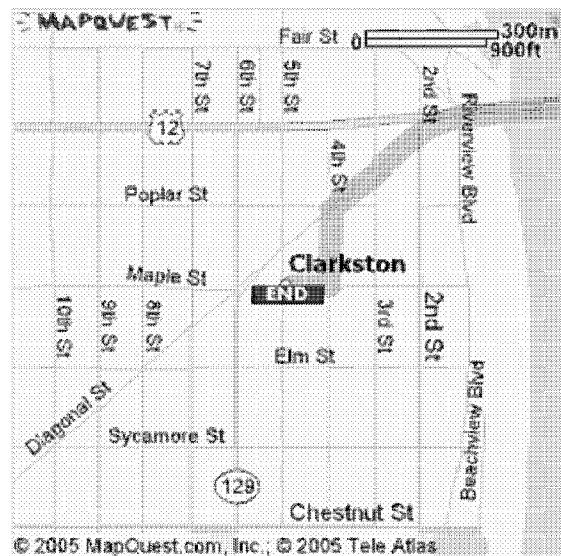
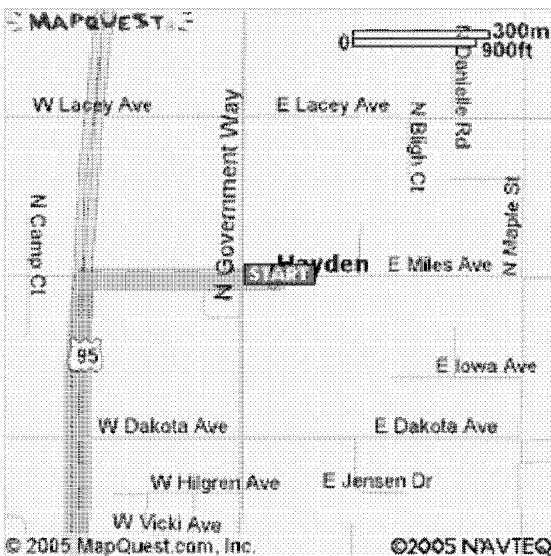
Total Est. Time: 2 hours, 45 minutes
miles

Total Est. Distance: 145.49



Start:
Hayden, ID US

End:
Clarkston, WA US



Notes:



All rights reserved. Use Subject to




License/Copyright

These directions are informational only. No representation is made or warranty given as to their content, road conditions or route usability or expeditiousness. User assumes all risk of use. MapQuest and its suppliers assume no responsibility for any loss or delay resulting from such use.



Start: Clarkston, WA US

End: Walla Walla, WA US



Directions

Distance

- 

1: Start out going WEST on MAPLE ST toward 5TH ST.

<0.1 miles



2: Turn RIGHT onto 6TH ST / WA-129.

0.2 miles



3: Turn LEFT onto BRIDGE ST / US-12. Continue to follow US-12.

76.0 miles



4: Turn LEFT onto COPPEI AVE / US-12. Continue to follow US-12 W.

20.5 miles



5: Take the 2ND AVE. ramp toward CITY CENTER.

0.2 miles



6: Turn RIGHT onto N 2ND AVE / US-12 BR. Continue to follow N 2ND AVE.

0.6 miles



7: Turn RIGHT onto W ALDER ST.

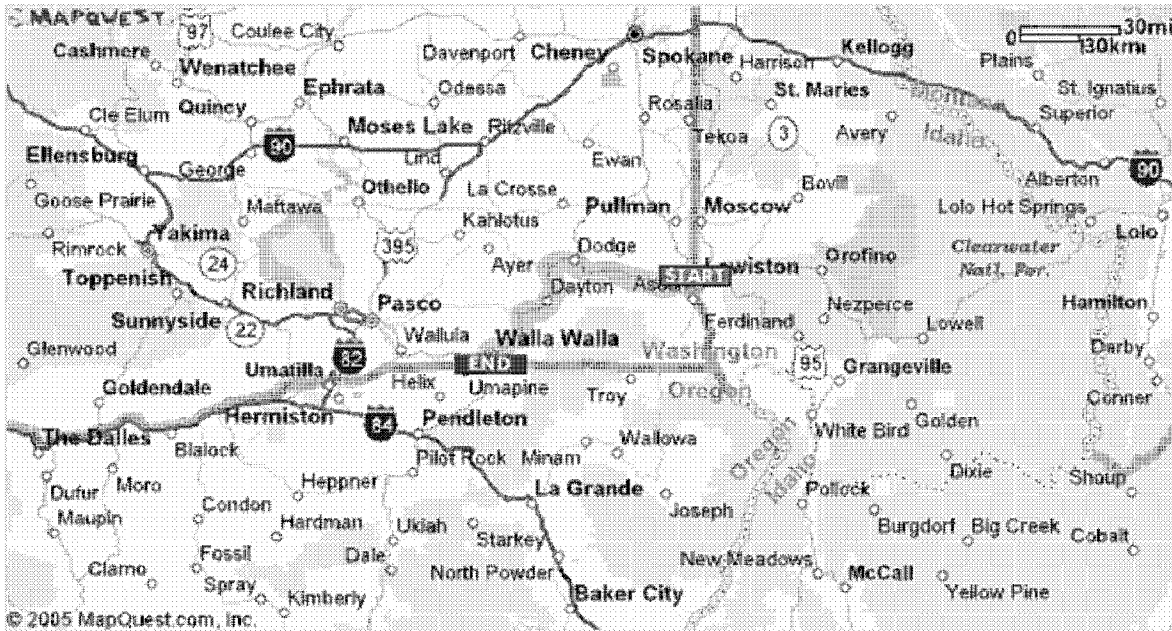
0.1 miles



8: End at Walla Walla, WA US

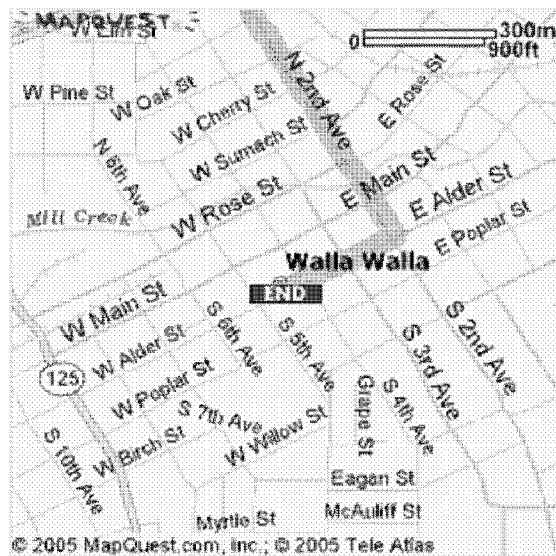
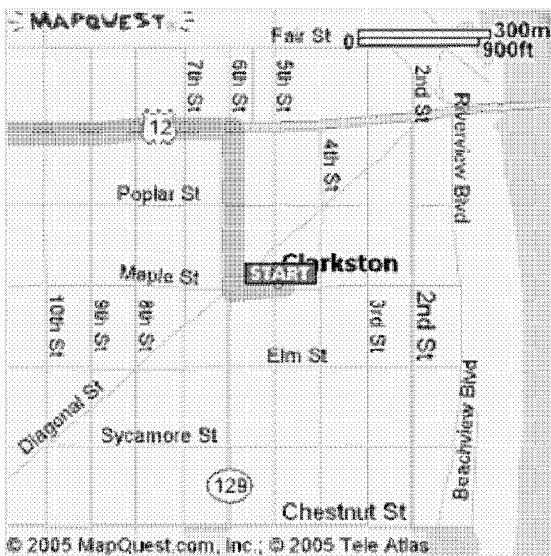
Total Est. Time: 2 hours, 6 minutes

Total Est. Distance: 97.93 miles




Start:
Clarkston, WA US

End:
Walla Walla, WA US



Notes:














All rights reserved. Use Subject to License/Copyright

These directions are informational only. No representation is made or warranty given as to their content, road conditions or route usability or expeditiousness. User assumes all risk of use. MapQuest and its suppliers assume no responsibility for any loss or delay resulting from such use.



Start: Walla Walla, WA US
End: White Salmon, WA US



Directions	Distance
 1: Start out going SOUTHWEST on W ALDER ST toward S 5TH AVE.	0.3 miles
 2: Turn LEFT onto S 9TH AVE / WA-125. Continue to follow WA-125 S.	5.2 miles
 3: WA-125 S becomes OR-11 / OREGON-WASHINGTON HWY.	4.6 miles
 4: Keep LEFT at the fork to continue on OREGON-WASHINGTON HWY / OR-11.	28.3 miles
 5: Turn LEFT onto SE EMIGRANT AVE / OR-11 / OREGON-WASHINGTON HWY. Continue to follow OR-11 / OREGON-WASHINGTON HWY.	0.7 miles
 6: Merge onto I-84 W.	146.3 miles
 7: Take the US-30 exit- EXIT 64- toward OR-35 / MT. HOOD HWY. / WHITE SALMON / GOVT. CAMP.	0.1 miles
 8: Turn RIGHT onto HOOD RIVER BRIDGE (Portions toll).	1.0 miles
 9: Turn LEFT onto WA-14.	0.2 miles
 10: Turn RIGHT onto S DOCK GRADE RD.	0.7 miles
 11: S DOCK GRADE RD becomes SE 6TH AVE.	<0.1 miles
12: Turn LEFT onto E JEWETT BLVD / WA-141.	0.3 miles



13: Turn RIGHT onto NE CHURCH AVE.

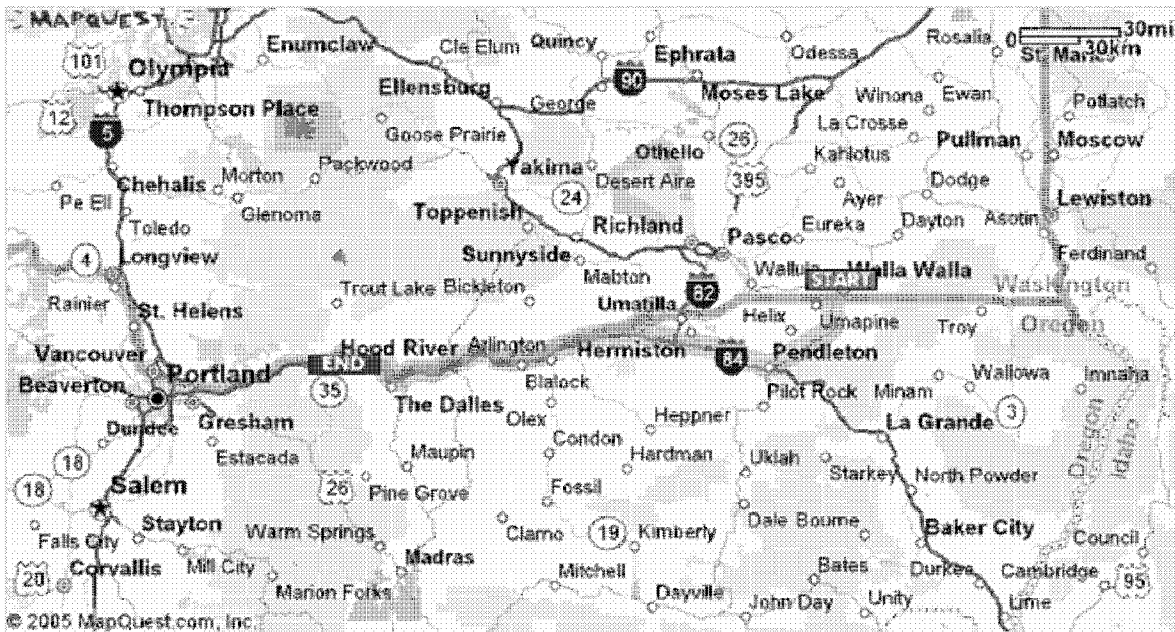
<0.1 miles



14: End at White Salmon, WA US

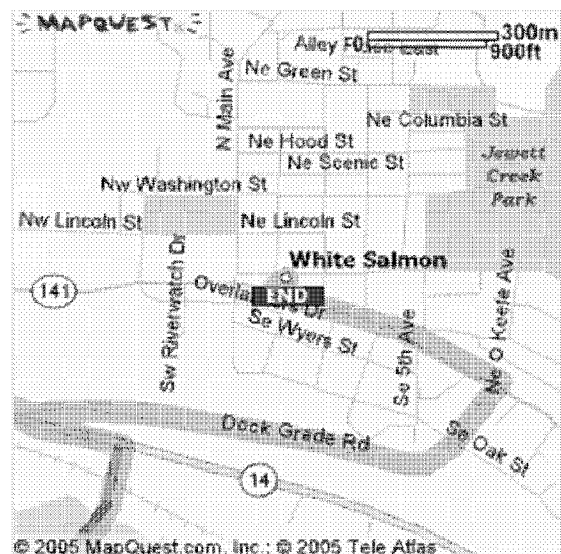
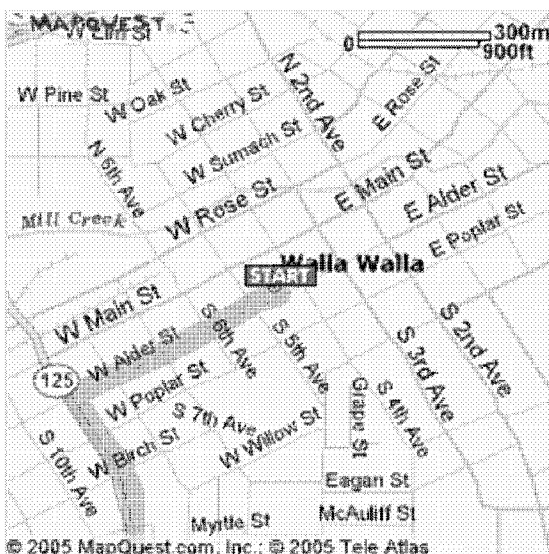
Total Est. Time: 3 hours, 16 minutes
miles

Total Est. Distance: 188.38



Start:
Walla Walla, WA US

End:
White Salmon, WA US



Notes:



All rights reserved. Use Subject to License/Copyright

These directions are informational only. No representation is made or warranty given as to their content, road conditions or route usability or expeditiousness. User assumes all risk of use. MapQuest and its suppliers assume no responsibility for any loss or delay resulting from such use.





Start: White Salmon, WA US
End: Yakima, WA US





Directions


Distance


- 
1: Start out going SOUTHWEST on NE CHURCH AVE toward E JEWETT BLVD / WA-141. <0.1 miles


- 
2: Turn LEFT onto E JEWETT BLVD / WA-141. 0.3 miles


- 
3: Turn RIGHT onto SE 6TH AVE. <0.1 miles


- 
4: SE 6TH AVE becomes DOCK GRADE RD. 0.6 miles


- 
5: Turn LEFT onto S DOCK GRADE RD. <0.1 miles


- 
6: Turn LEFT onto WA-14. 0.2 miles


- 
7: Turn RIGHT onto HOOD RIVER BRIDGE (Portions toll). 1.0 miles


- 
8: HOOD RIVER BRIDGE becomes BUTTON BRIDGE RD / US-30. <0.1 miles


- 
9: Merge onto I-84 E via the ramp on the LEFT toward THE DALLES. 39.8 miles

- 
10: Take the US-97 exit- EXIT 104- toward YAKIMA / BEND. 0.2 miles

- 
11: Turn LEFT onto US-97 N. 61.4 miles


- 
12: US-97 N becomes WA-22. 3.3 miles

 **13:** Merge onto I-82 W / US-12 W. 16.7 miles

 **14:** Take the YAKIMA AVE exit- EXIT 33. 0.5 miles

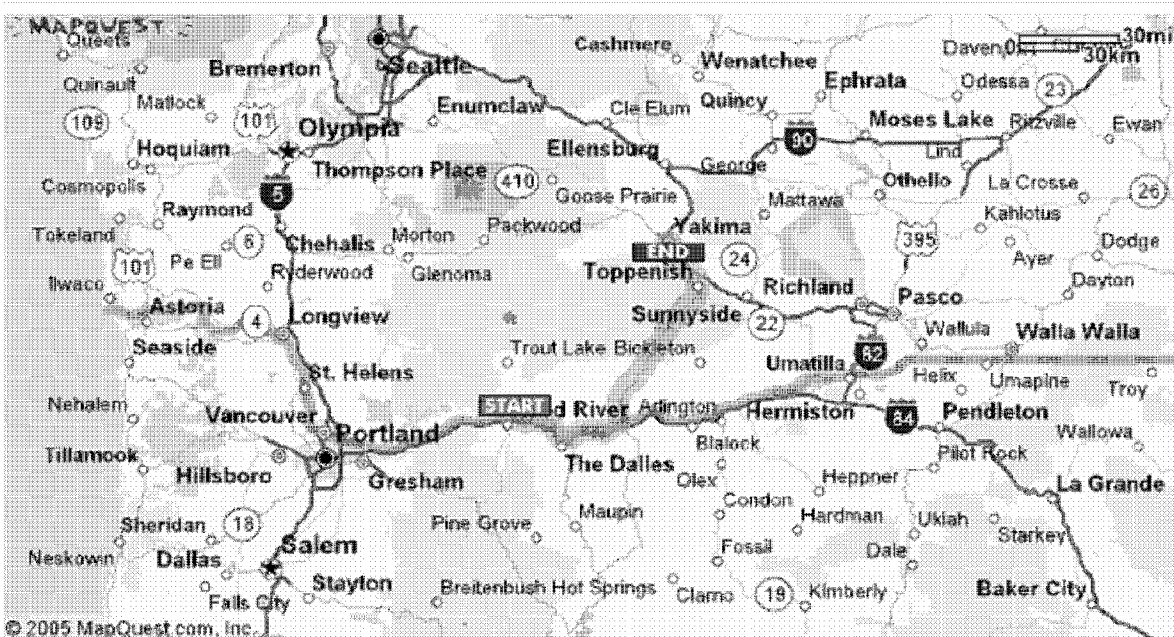
 **15:** Turn SLIGHT RIGHT onto E YAKIMA AVE. 0.6 miles

 **16:** Turn LEFT onto S 2ND ST. <0.1 miles

 **17:** End at Yakima, WA US

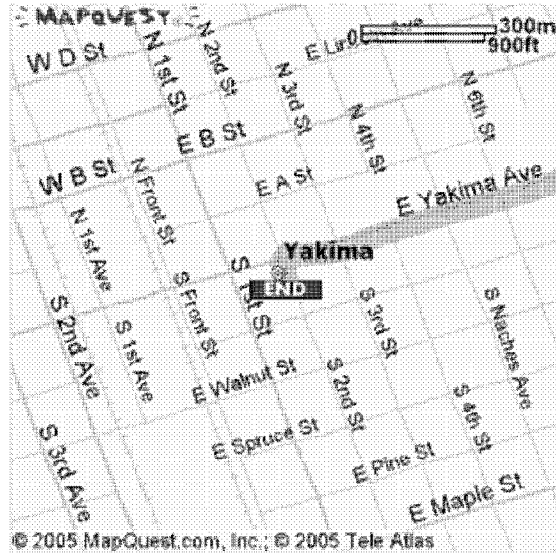
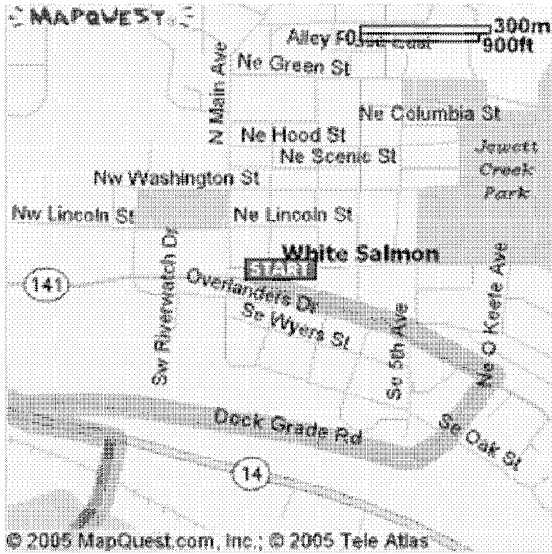
Total Est. Time: 2 hours, 17 minutes
miles

Total Est. Distance: 125.53



Start:
White Salmon, WA US

End:
Yakima, WA US



Notes:




All rights reserved. Use Subject to License/Copyright

These directions are informational only. No representation is made or warranty given as to their content, road conditions or route usability or expeditiousness. User assumes all risk of use. MapQuest and its suppliers assume no responsibility for any loss or delay resulting from such use.

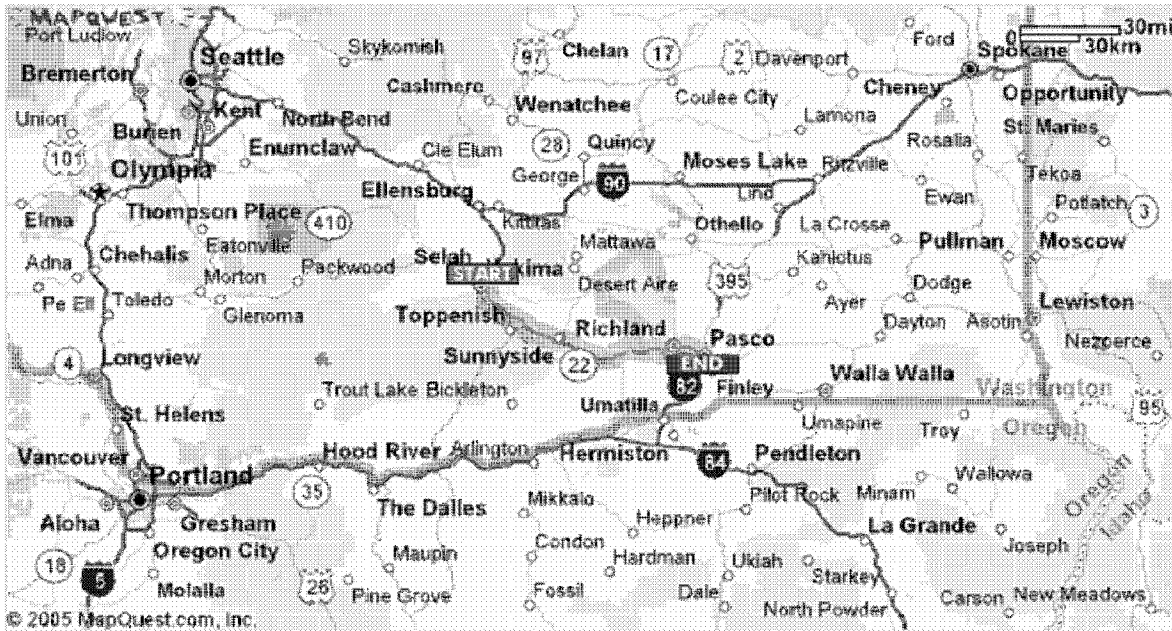


Start: Yakima, WA US
End: Pasco, WA US



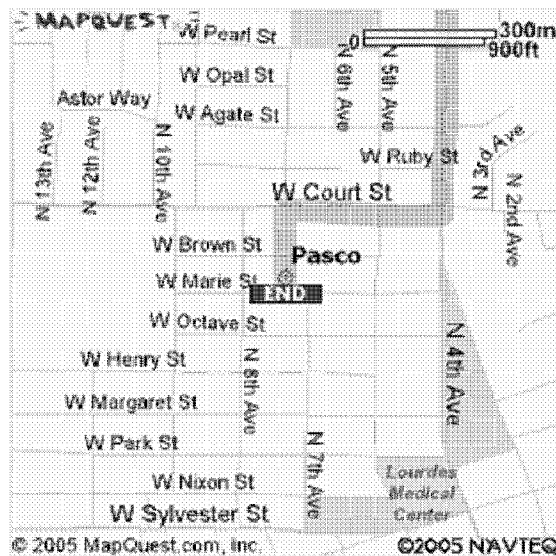
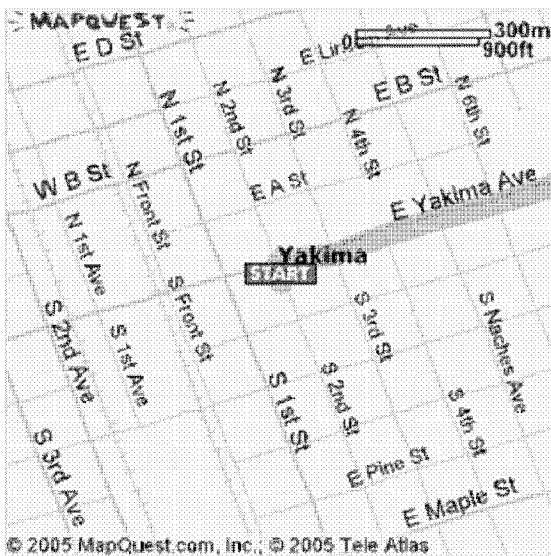
Directions	Distance
1: Start out going NORTH on S 2ND ST toward E YAKIMA AVE.	<0.1 miles
2: Turn RIGHT onto E YAKIMA AVE.	0.8 miles
3: Merge onto I-82 E / US-12 E.	68.4 miles
4: Merge onto I-182 E / US-12 E via EXIT 102 toward RICHLAND / PASCO.	14.4 miles
5: Take the N 4TH AVE exit- EXIT 13- toward CITY CENTER.	0.3 miles
6: Turn RIGHT onto N 4TH AVE.	0.5 miles
7: Turn RIGHT onto W COURT ST.	0.2 miles
8: Turn LEFT onto N 7TH AVE.	0.1 miles
9: End at Pasco, WA US	

Total Est. Time: 1 hour, 19 minutes Total Est. Distance: 84.87 miles




Start:
Yakima, WA US

End:
Pasco, WA US



Notes:




All rights reserved. Use Subject to License/Copyright

These directions are informational only. No representation is made or warranty given as to their content, road conditions or route usability or expeditiousness. User assumes all risk of use. MapQuest and its suppliers assume no responsibility for any loss or delay resulting from such use.



Start: Pasco, WA US
End: Connell, WA US



	Directions	Distance
	1: Start out going NORTH on N 7TH AVE toward W BROWN ST.	0.1 miles
	2: Turn RIGHT onto W COURT ST.	0.2 miles
	3: Turn LEFT onto N 4TH AVE.	0.5 miles
	4: Merge onto I-182 E / US-395 N / US-12 E via the ramp on the LEFT toward US-395 / SPOKANE / WALLA WALLA.	0.4 miles
	5: Take the US-395 N / WA-397 S exit- EXIT 14- toward SPOKANE / FINLEY.	0.1 miles
	6: Merge onto US-395 N via EXIT 14B on the LEFT toward SPOKANE.	32.4 miles
	7: Take the WA-260 ramp.	0.2 miles
	8: Turn LEFT onto WA-260.	0.4 miles
	9: Turn RIGHT onto COLUMBIA AVE.	0.7 miles
	10: Turn RIGHT onto E CLARK ST.	<0.1 miles
	11: Turn LEFT onto N ALMIRA AVE.	<0.1 miles
	12: End at Connell, WA US	

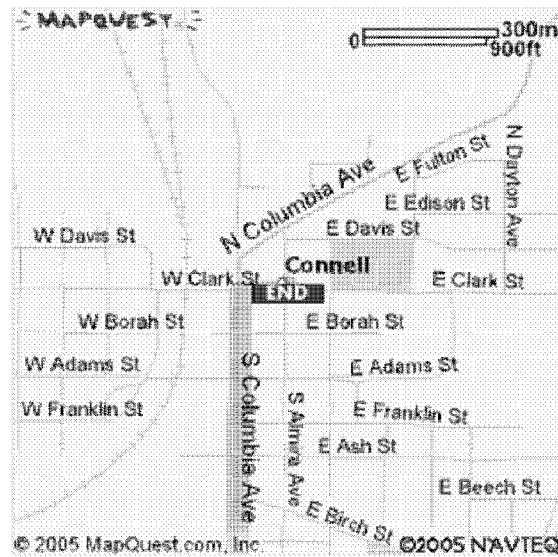
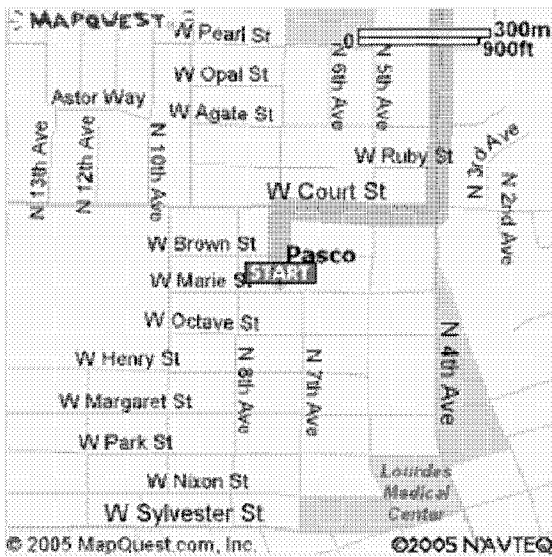
Total Est. Time: 39 minutes

Total Est. Distance: 35.46 miles



Start:
Pasco, WA US

End:
Connell, WA US



Notes:




All rights reserved. Use Subject to License/Copyright

These directions are informational only. No representation is made or warranty given as to their content, road conditions or route usability or expeditiousness. User assumes all risk of use. MapQuest and its suppliers assume no responsibility for any loss or delay resulting



Start: Connell, WA US
End: Starbuck, WA US



Directions

Distance

- START
1: Start out going SOUTH on N ALMIRA AVE toward E CLARK ST. <0.1 miles

- **2:** Turn RIGHT onto E CLARK ST. <0.1 miles

- ←
3: Turn LEFT onto N COLUMBIA AVE. 0.7 miles

- ←
4: Turn LEFT onto WA-260. 24.3 miles

- **5:** Turn RIGHT onto WA-261. 21.2 miles

- **6:** Turn RIGHT onto MAIN ST. 0.1 miles

- END
7: End at Starbuck, WA US

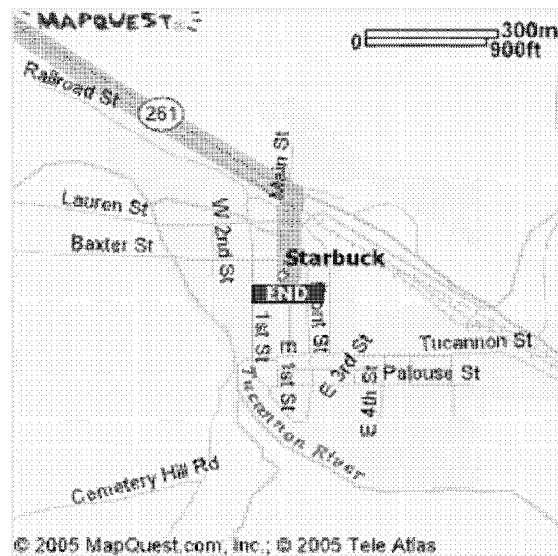
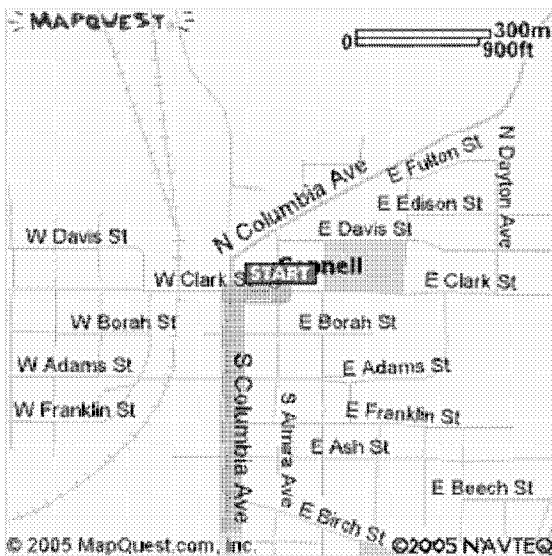
Total Est. Time: 1 hour, 0 minutes

Total Est. Distance: 46.56 miles



Start:
Connell, WA US

End:
Starbuck, WA US



Notes:




All rights reserved. Use Subject to License/Copyright

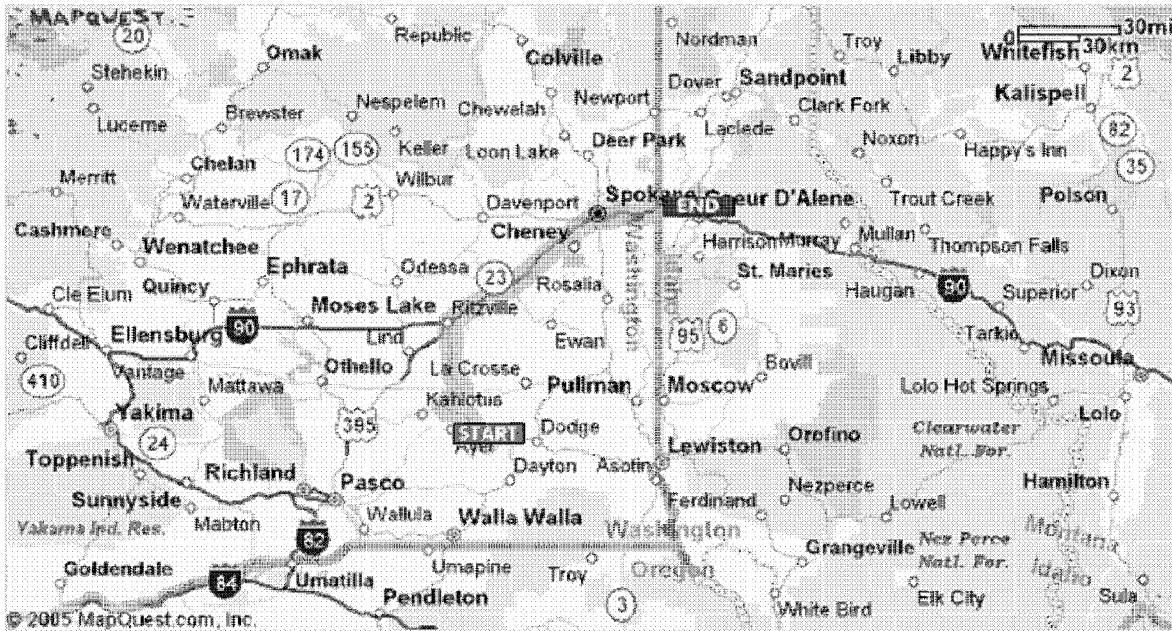
These directions are informational only. No representation is made or warranty given as to their content, road conditions or route usability or expeditiousness. User assumes all risk of use. MapQuest and its suppliers assume no responsibility for any loss or delay resulting from such use.



Start: Starbuck, WA US
End: Hayden, ID US

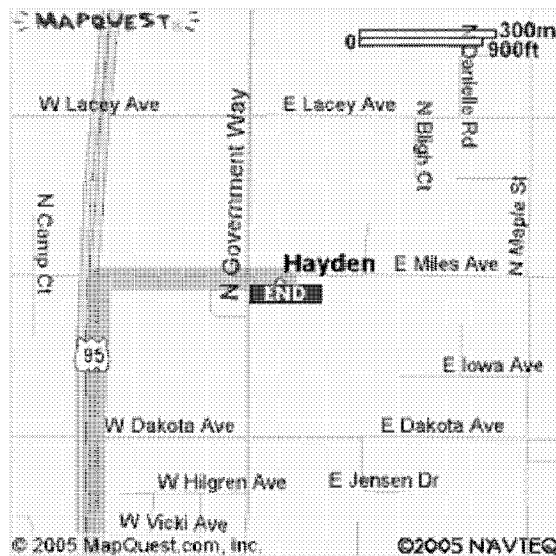
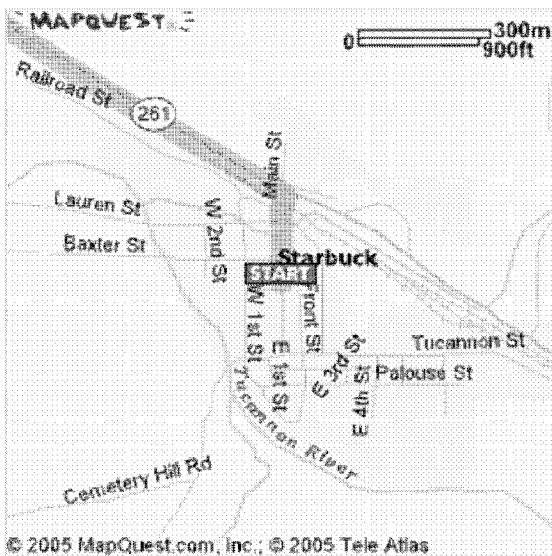


Directions	Distance
1: Start out going NORTH on MAIN ST toward BAXTER ST.	0.1 miles
2: Turn LEFT onto WA-261.	54.4 miles
3: Turn RIGHT onto E WEBER RD.	0.1 miles
4: Merge onto I-90 E.	89.5 miles
5: Take the US-95 N exit- EXIT 12- toward SANDPOINT / CANADA.	0.2 miles
6: Turn LEFT onto US-95 N.	4.7 miles
7: Turn RIGHT onto W MILES AVE.	0.2 miles
8: End at Hayden, ID US	
Total Est. Time: 2 hours, 44 minutes	Total Est. Distance: 149.53 miles




Start:
Starbuck, WA US

End:
Hayden, ID US



Notes:



All rights reserved. Use Subject to License/Copyright

These directions are informational only. No representation is made or warranty given as to their content, road conditions or route usability or expeditiousness. User assumes all risk of use. MapQuest and its suppliers assume no responsibility for any loss or delay resulting from such use.