






Start: Hayden, ID US
End: Newport, WA US





Directions


Distance


- 
1: Start out going WEST on E MILES AVE toward N GOVERNMENT WAY. 0.2 miles


- 
2: Turn RIGHT onto US-95 N. 3.6 miles

- 
3: Turn LEFT onto ID-53. 4.5 miles

- 
4: Turn RIGHT onto ID-41 / ID-53. Continue to follow ID-41. 31.1 miles

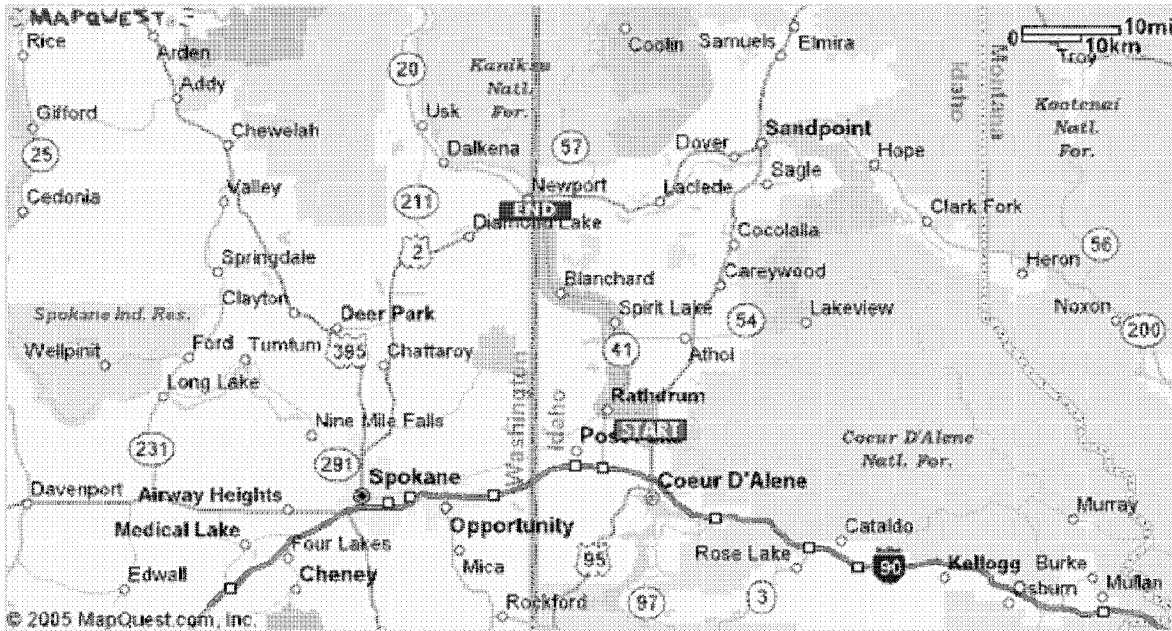
- 
5: Turn LEFT. 0.1 miles

- 
6: Turn RIGHT onto N UNION AVE / US-2 N. 0.1 miles

- 
7: End at Newport, WA US

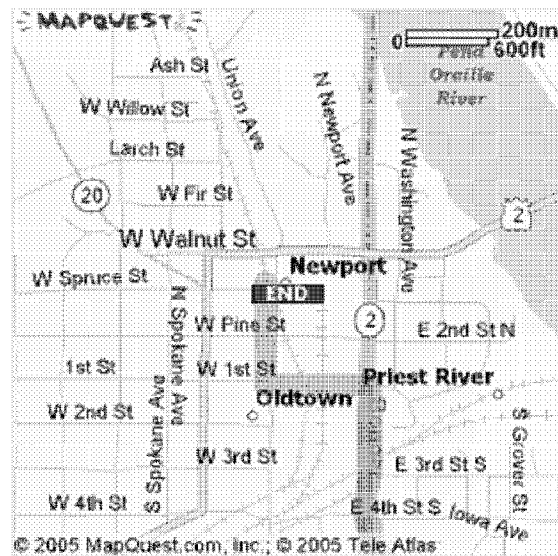
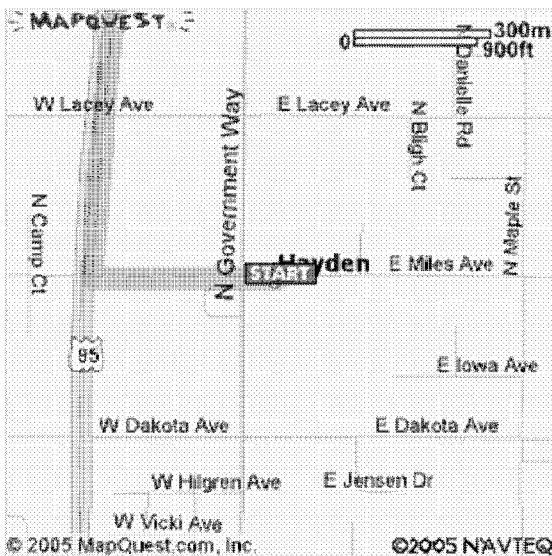
Total Est. Time: 1 hour, 8 minutes

Total Est. Distance: 39.89 miles



Start:
Hayden, ID US

End:
Newport, WA US



Notes:



All rights reserved. Use Subject to License/Copyright

These directions are informational only. No representation is made or warranty given as to their content, road conditions or route usability or expeditiousness. User assumes all risk of use. MapQuest and its suppliers assume no responsibility for any loss or delay resulting from such use.



Start: Newport, WA US
End: Metaline Falls, WA US

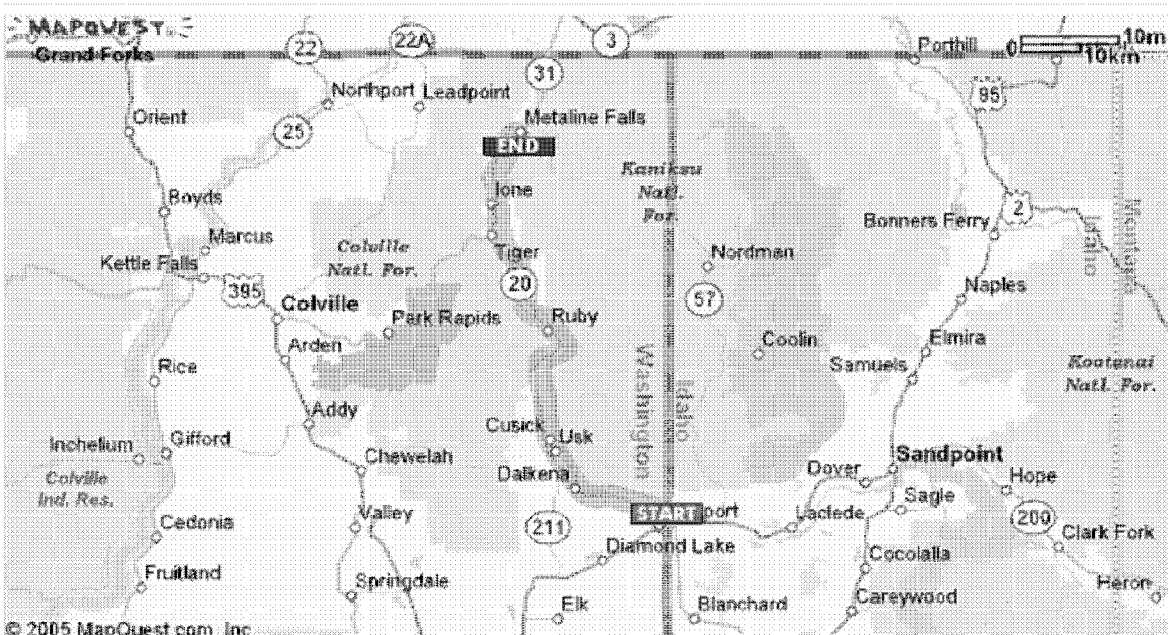
Directions

Distance

- START **1:** Start out going NORTH on N UNION AVE / US-2 N toward W WALNUT ST / US-2. Continue to follow US-2 N. 0.1 miles
- ↑ **2:** US-2 N becomes WA-20. 46.4 miles
- ↑ **3:** Stay STRAIGHT to go onto WA-31. 14.3 miles
- END **4:** End at Metaline Falls, WA US

Total Est. Time: 1 hour, 25 minutes

Total Est. Distance: 60.90 miles

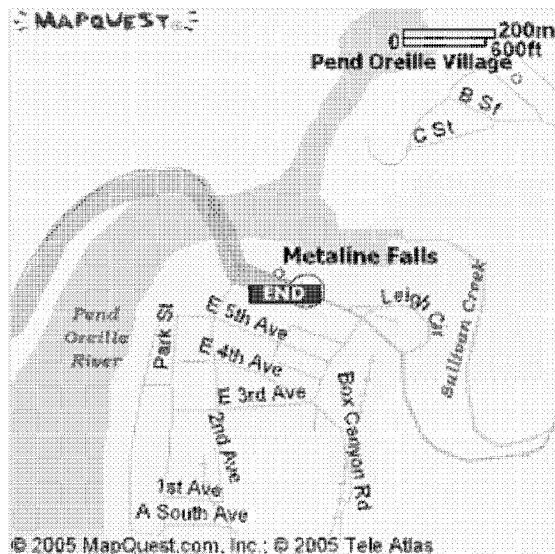
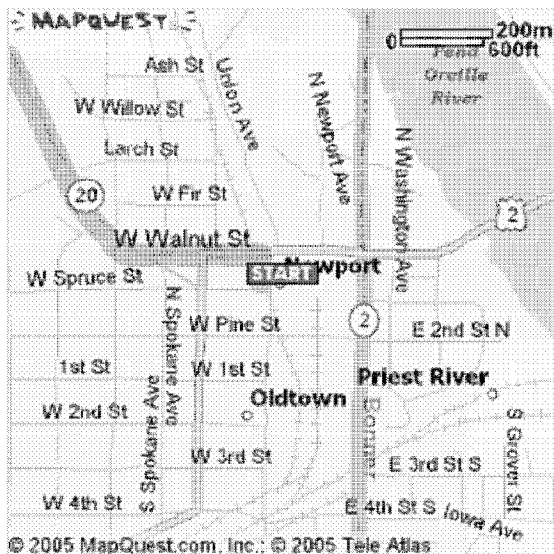


Start:

Newport, WA US

End:

Metaline Falls, WA US




Notes:



All rights reserved. Use Subject to License/Copyright

These directions are informational only. No representation is made or warranty given as to their content, road conditions or route usability or expeditiousness. User assumes all risk of use. MapQuest and its suppliers assume no responsibility for any loss or delay resulting from such use.



Start: Metaline Falls, WA US

End: Kettle Falls, WA US

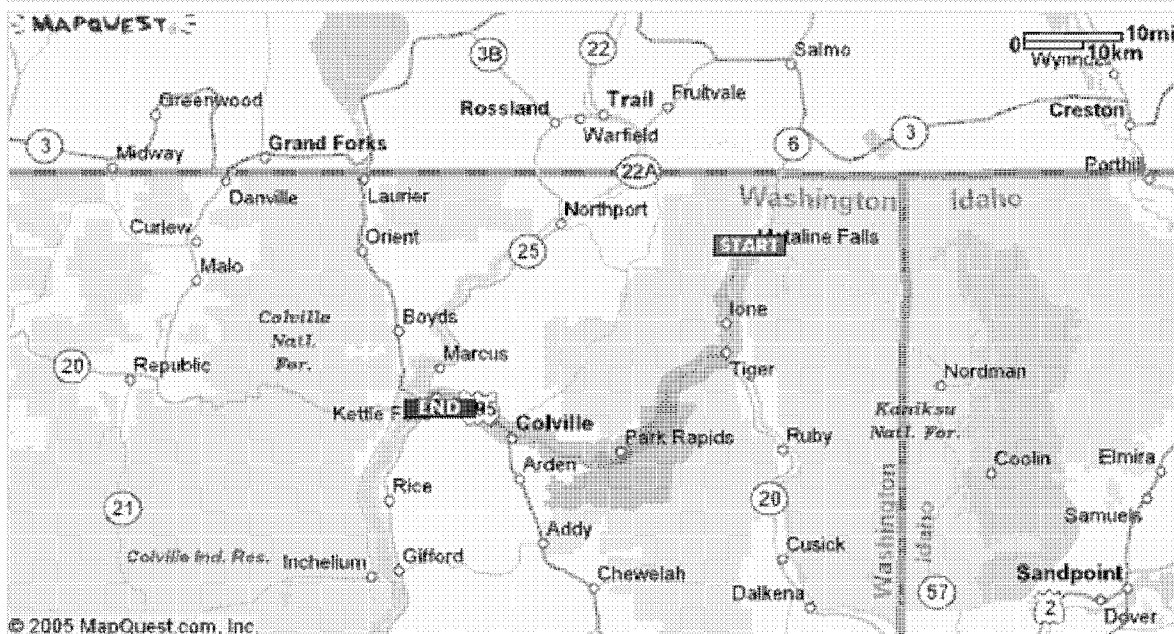
Directions

Distance

- START **1:** Start out going SOUTH on LEHIGH AVE / WA-31 toward GRANDVIEW AVE. Continue to follow WA-31. 14.3 miles
- **2:** Turn RIGHT onto WA-20. 36.0 miles
- **3:** Turn RIGHT onto N MAIN ST / US-395 / WA-20. Continue to follow US-395 / WA-20. 8.4 miles
- END **4:** End at Kettle Falls, WA US

Total Est. Time: 1 hour, 22 minutes

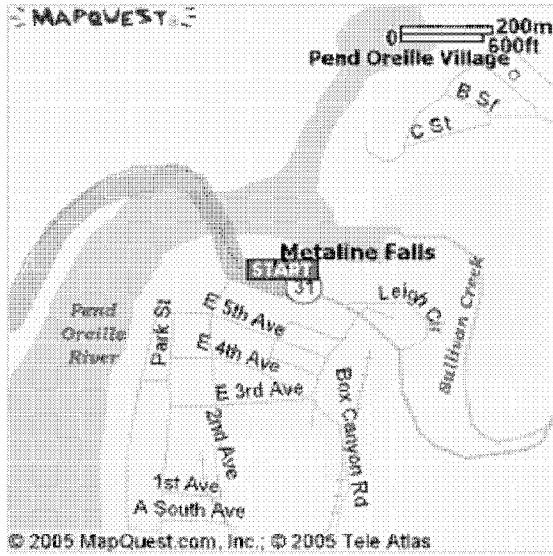
Total Est. Distance: 58.84 miles



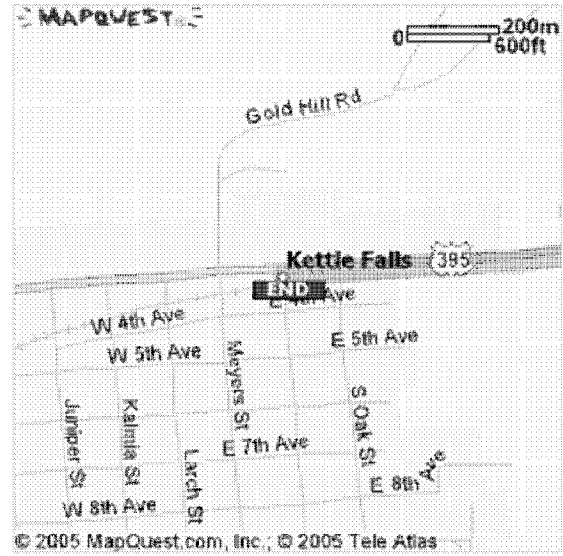
Start:

End:

Metaline Falls, WA US



Kettle Falls, WA US



Notes:



All rights reserved. Use Subject to License/Copyright

These directions are informational only. No representation is made or warranty given as to their content, road conditions or route usability or expeditiousness. User assumes all risk of use. MapQuest and its suppliers assume no responsibility for any loss or delay resulting from such use.



Start: Kettle Falls, WA US
End: Northport, WA US

Travelodge

**Book at
 Travelodge.com
 and Get Our Best
 Rate or It's FREE!**

**Recreate.
 Hibernate.sm**

BOOK NOW

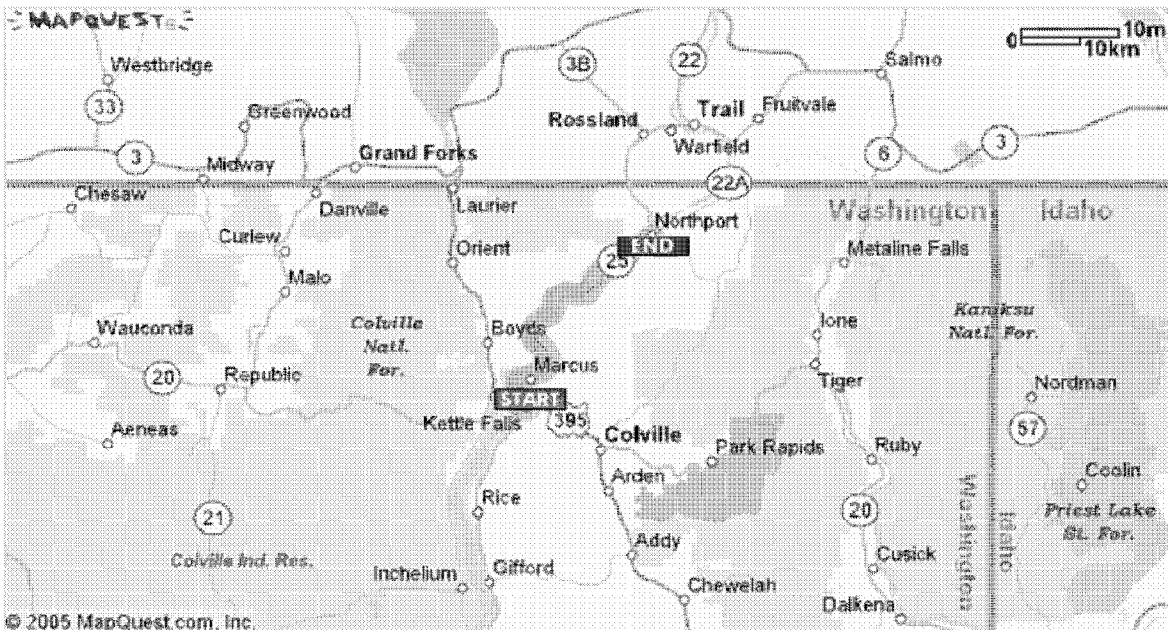
Directions

Distance

- START **1:** Start out going **SOUTHWEST** on E 3RD AVE / US-395 / WA-20 toward GOLD HILL RD. Continue to follow US-395 / WA-20. 1.0 miles
- ↘ **2:** Turn **RIGHT** onto WA-25. 32.4 miles
- END **3:** End at Northport, WA US

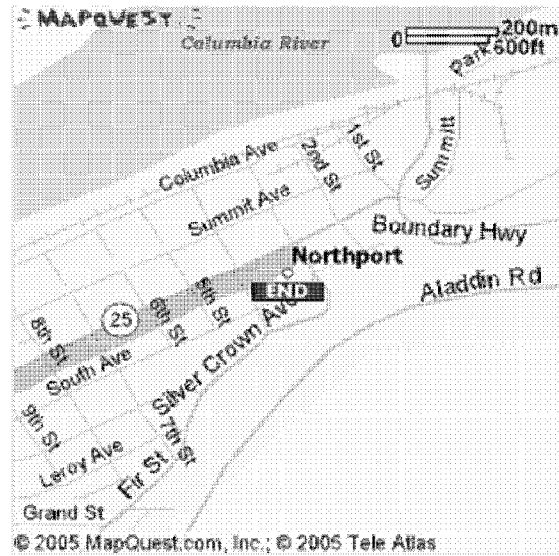
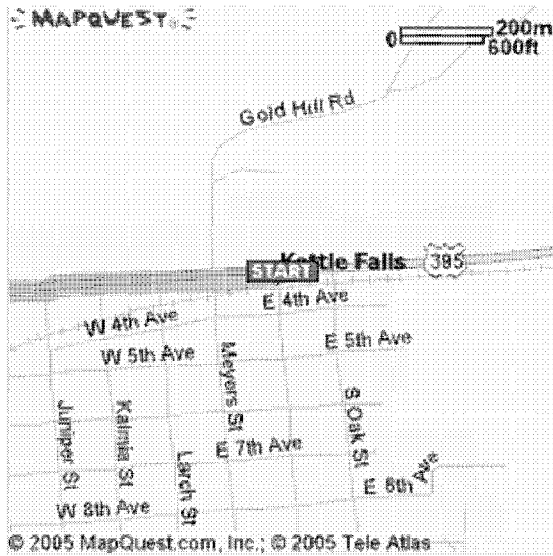
Total Est. Time: 46 minutes

Total Est. Distance: 33.44 miles




Start:
 Kettle Falls, WA US

End:
 Northport, WA US



Notes:



All rights reserved. Use Subject to License/Copyright

These directions are informational only. No representation is made or warranty given as to their content, road conditions or route usability or expeditiousness. User assumes all risk of use. MapQuest and its suppliers assume no responsibility for any loss or delay resulting from such use.



Start: Northport, WA US
End: Wilbur, WA US

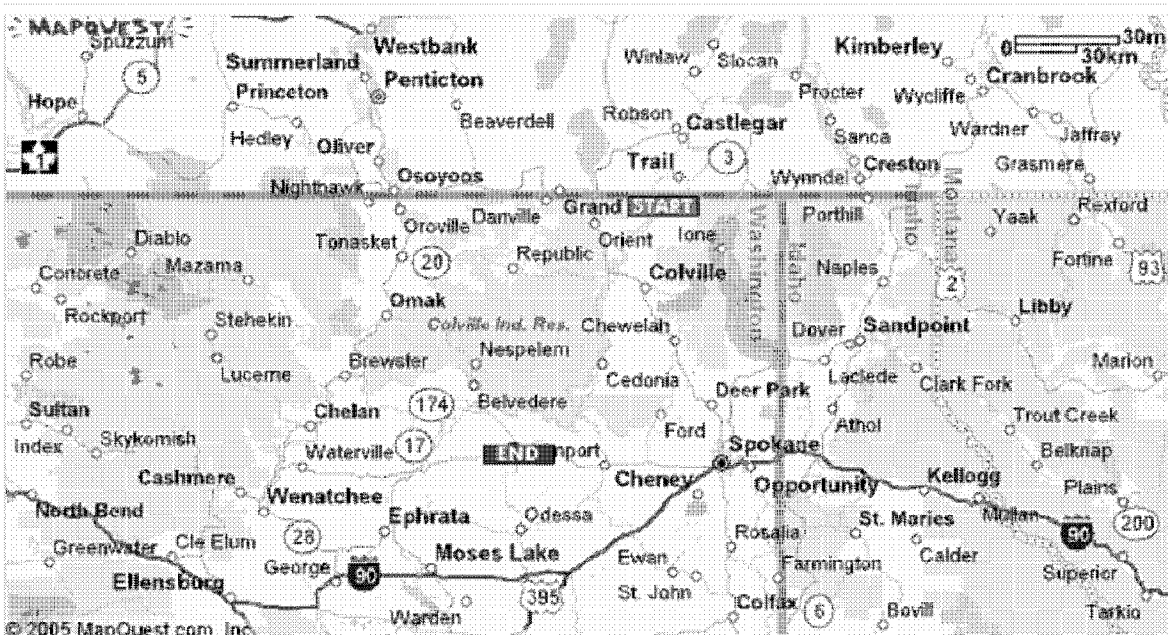
Directions

Distance

- START **1:** Start out going NORTH on N UNION AVE / US-2 N toward W WALNUT ST / US-2. Continue to follow US-2 N. 0.1 miles
- ↑ **2:** US-2 N becomes WA-20. 46.4 miles
- ↑ **3:** Stay STRAIGHT to go onto WA-31. 14.3 miles
- END **4:** End at Wilbur, WA US

Total Est. Time: 1 hour, 25 minutes

Total Est. Distance: 60.90 miles

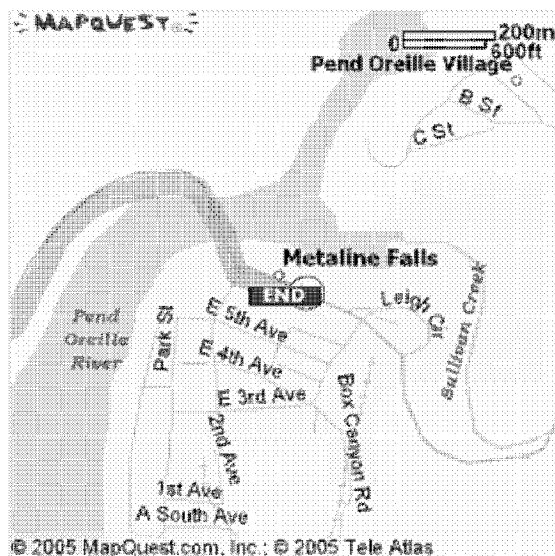
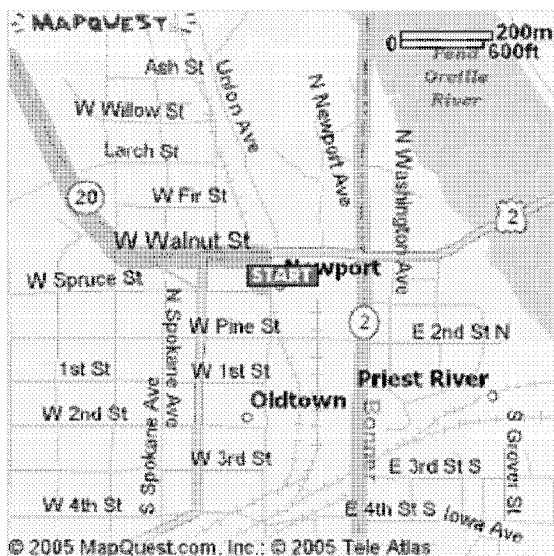


Start:

Northport, WA US

End:

Wilbur, WA US



Notes:



All rights reserved. Use Subject to License/Copyright

These directions are informational only. No representation is made or warranty given as to their content, road conditions or route usability or expeditiousness. User assumes all risk of use. MapQuest and its suppliers assume no responsibility for any loss or delay resulting from such use.



Start: Wilbur, WA US

End: Odessa, WA US

Travelodge

Book at Travelodge.com and Get Our Best Rate or It's **FREE!**

Recreate. Hibernate.™

BOOK NOW

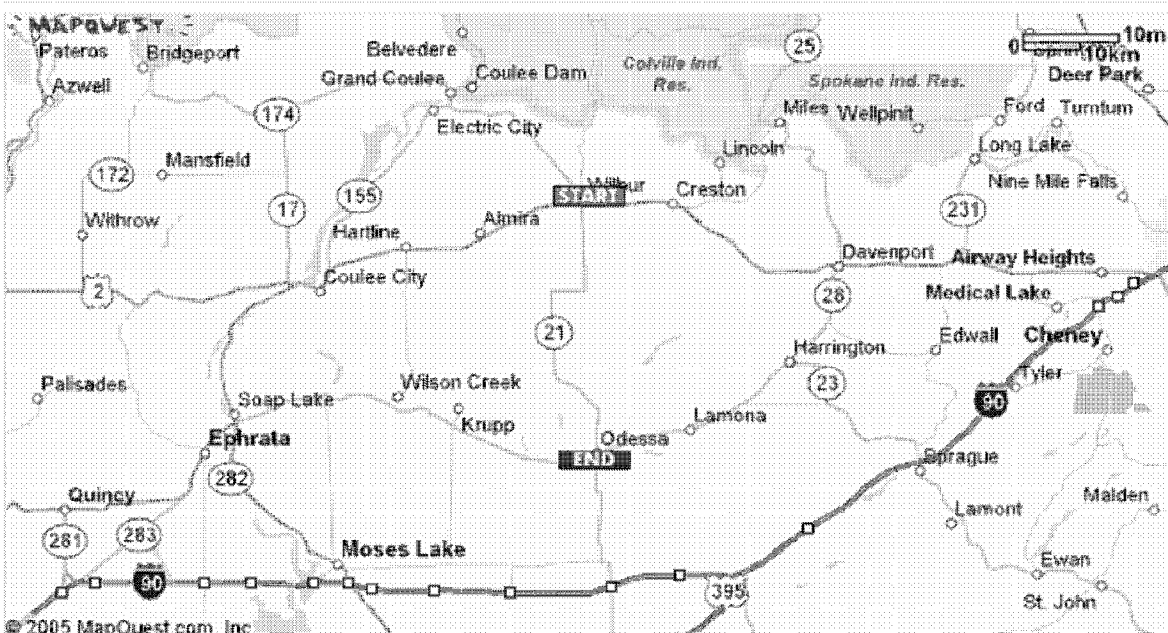
Directions

Distance

- START **1:** Start out going **NORTH** on **N UNION AVE / US-2 N** toward **W WALNUT ST / US-2**. Continue to follow **US-2 N**. 0.1 miles
- ↑ **2:** US-2 N becomes **WA-20**. 46.4 miles
- ↑ **3:** Stay **STRAIGHT** to go onto **WA-31**. 14.3 miles
- END **4:** End at **Odessa, WA US**

Total Est. Time: 1 hour, 25 minutes

Total Est. Distance: 60.90 miles

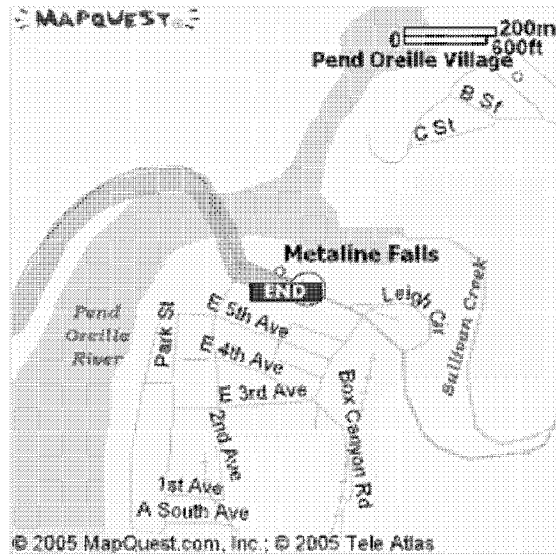
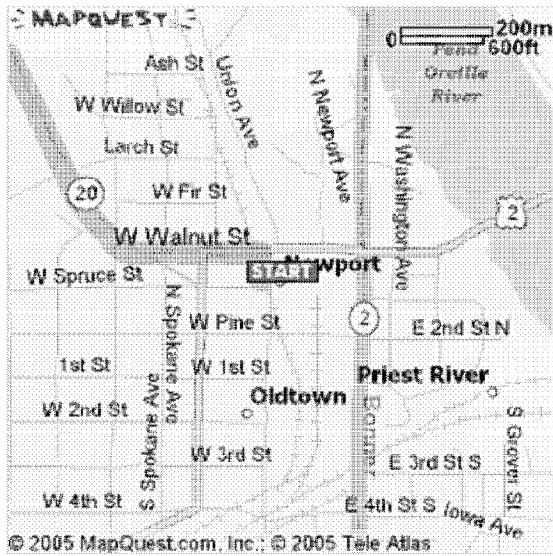


Start:

Wilbur, WA US

End:

Odessa, WA US



Notes:




All rights reserved. Use Subject to License/Copyright

These directions are informational only. No representation is made or warranty given as to their content, road conditions or route usability or expeditiousness. User assumes all risk of use. MapQuest and its suppliers assume no responsibility for any loss or delay resulting from such use.



Start: Odessa, WA US
End: Davenport, WA US



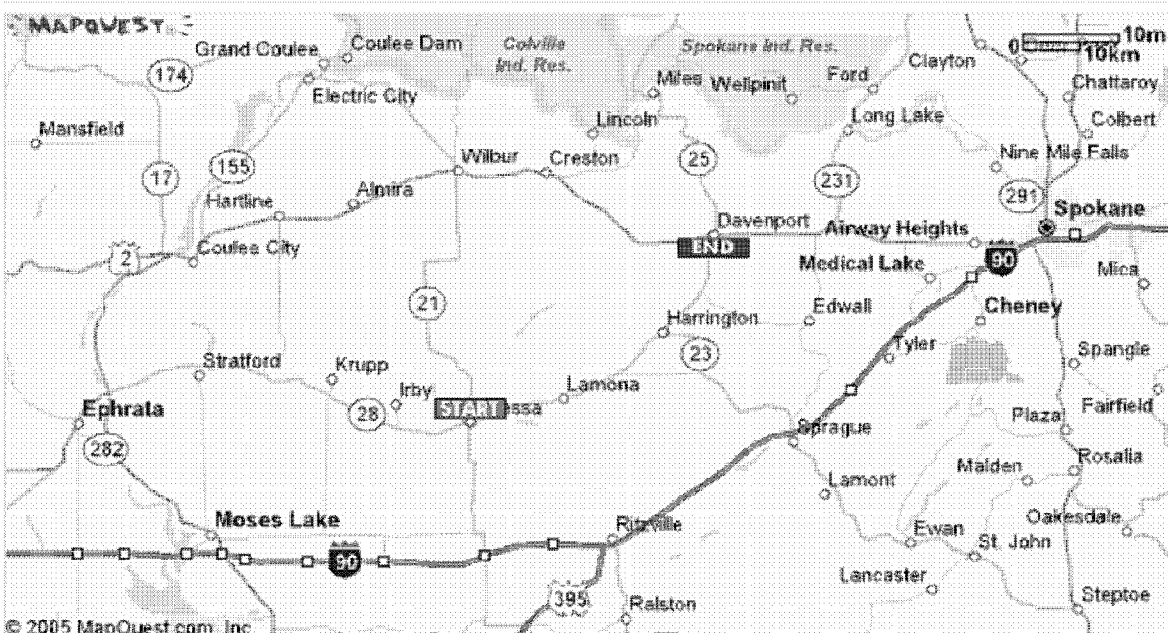
Directions

Distance

- START **1:** Start out going **NORTH** on N UNION AVE / US-2 N toward W WALNUT ST / US-2. Continue to follow US-2 N. 0.1 miles
- ↑ **2:** US-2 N becomes WA-20. 46.4 miles
- ↑ **3:** Stay **STRAIGHT** to go onto WA-31. 14.3 miles
- END **4:** End at Davenport, WA US

Total Est. Time: 1 hour, 25 minutes

Total Est. Distance: 60.90 miles

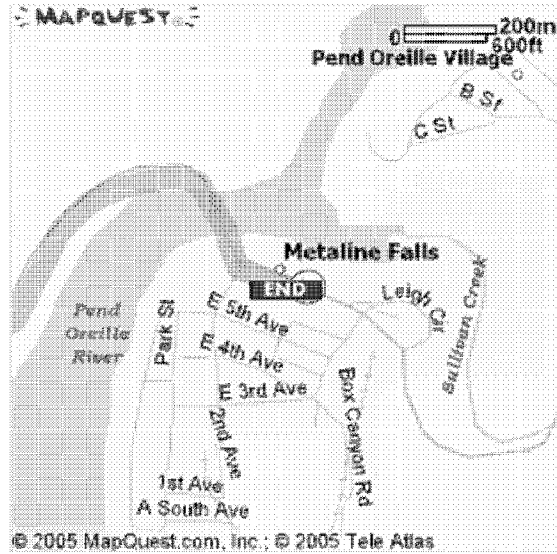
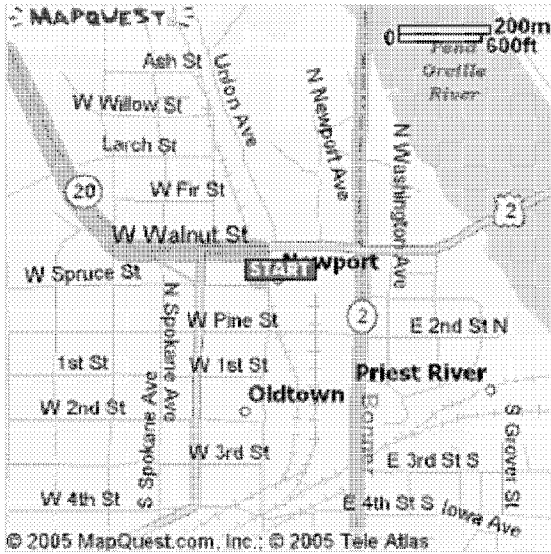


Start:

Odessa, WA US

End:

Davenport, WA US



Notes:




All rights reserved. Use Subject to License/Copyright

These directions are informational only. No representation is made or warranty given as to their content, road conditions or route usability or expeditiousness. User assumes all risk of use. MapQuest and its suppliers assume no responsibility for any loss or delay resulting from such use.



Start: Davenport, WA US
End: Hayden, ID US



Directions

Distance

- 1:** Start out going EAST on MORGAN ST / US-2. Continue to follow US-2 E.

31.9 miles
- 2:** Merge onto I-90 E.

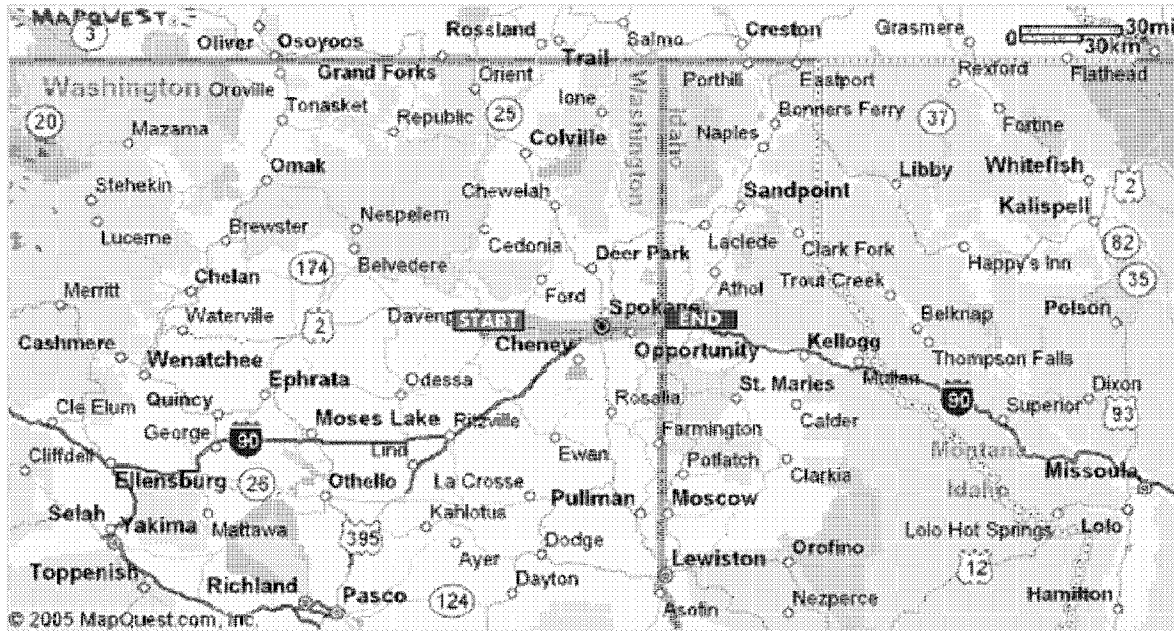
33.8 miles
- 3:** Take the US-95 N exit- EXIT 12- toward SANDPOINT / CANADA.

0.2 miles
- 4:** Turn LEFT onto US-95 N.

4.7 miles
- 5:** Turn RIGHT onto W MILES AVE.

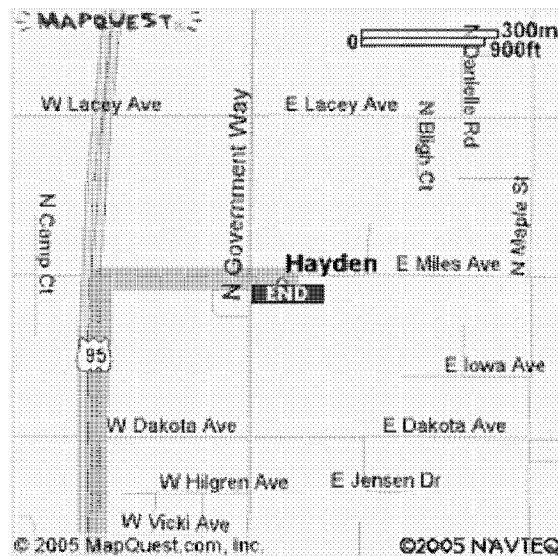
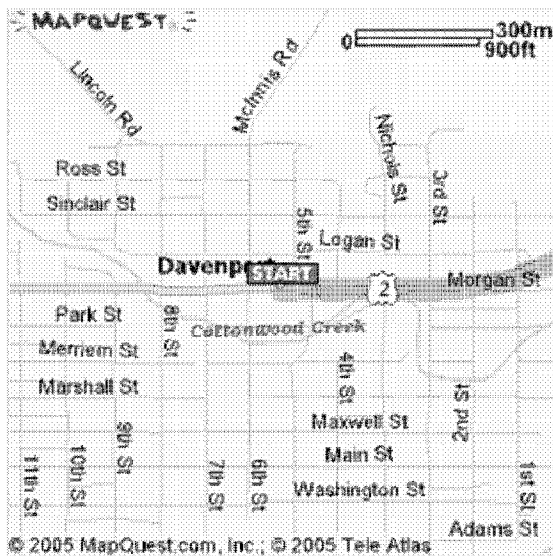
0.2 miles
- 6:** End at Hayden, ID US

Total Est. Time: 1 hour, 18 minutes Total Est. Distance: 71.09 miles



Start:
Davenport, WA US

End:
Hayden, ID US



Notes:



All rights reserved. Use Subject to License/Copyright

These directions are informational only. No representation is made or warranty given as to their content, road conditions or route usability or expeditiousness. User assumes all risk of use. MapQuest and its suppliers assume no responsibility for any loss or delay resulting from such use.