



Case 16-014

Shelley Cornelius <safetycommitteewaucc@gmail.com>

Complaint Form

sendmail@washington-ucc.org <sendmail@washington-ucc.org>
To: safetycommitteewaucc@gmail.com

Tue, May 17, 2016 at 7:25 AM

Complaint Form Request

Requester Information

Name: Erik Waligorski
Company: Stantec Consulting Services Inc.
Company Phone: (425)289-7320
Company Email: erik.waligorski@stantec.com
Company Address: 11130 NE 33rd Place Suite 200, Bellevue, 98004
Ticket Requested: yes
Ticket Number: 15216818
Ticket Date: 07/23/2015

Violation Information

Violation RCW: RCW 19.122.030
Violation Section: Failure to locate line
Violation Description: On August 18, 2015 Frank Coluccio Construction, the contractor working for Soos Creek Water and Sewer District, encountered a live gas main that was unmarked by Puget Sound Energy which required additional contract time to dig around and protect.
Violation Address: 18671 Wax Road, Covington, WA
Violation Date: 08/18/2015

Alleged Violator

Violator Name: Puget Sound Energy
Violator Phone Number: (253)476-6243
Violator Email: rodel.pagulayan@pse.com
Violator Address: 10885 NE 4th Street PSE-11N, Bellevue, 98009
Violator Employess On Site:

Other Information

Other Information: The claim was submitted by Frank Coluccio Construction to Soos Creek Water & Sewer District. The District reviewed the claim and, in an attempt to keep the contractor working, paid the claim through a change order with the contractor. As part of the change order, Frank Coluccio Construction assigned its claim to Soos Creek Water & Sewer District. Stantec is the engineer for Soos Creek on the project in

question and is submitting this complaint on behalf of the District.


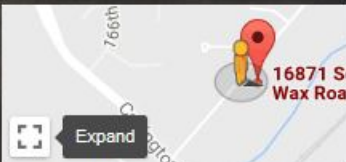
16867 SE Wax Rd

Covington, Washington

Street View - May 2014



Hide imagery



Ticket Detail: 15176665



Ticket No: 15176665 2 FULL BUSINESS DAYS
Send To: PUGE03 Seq No: 137 Map Ref:
Send To: PUGG03 Seq No: 258 Map Ref:

Transmit Date: 6/17/15 Time: 1:45 PM Op: orcbct
Original Call Date: 6/17/15 Time: 12:32 PM Op: webusr
Work to Begin Date: 6/20/15 Time: 12:00 AM

State: WA County: KING Place: COVINGTON
Address: 16815 Street: SE WAX ROAD
Nearest Intersecting Street: COVINGTON WAY SE & SE 278TH PL

Twp: 22N Rng: 5E Sect-Qtr: 36-SW-NW
Twp: Rng: Sect-Qtr:
Ex. Coord NW Lat: 47.3506787Lon: -122.1182419SE Lat: 47.3486904Lon: -122.1155249

Type of Work: EXCAVATION (SEWER MAIN INSTALLATION)
Location of Work: LOCATE ROW TO ROW ALONG WAX ROAD FROM NORTHEAST SIDE OF
: INTERSECTION OF COVINGTON WAY SE TO SE 278TH PL. SEE ATTACHED.
: GO TO http://wa.itic.occinc.com/waatGZ2X-222-227-AQE TO OBTAIN ADDITIONAL
: INFORMATION THAT WAS PROVIDED BY THE EXCAVATOR REGARDING THIS LOCATION.

Remarks: REFRESH - NEEDS REMARKING
: DO NOT MARK NEW PAVEMENT ON COVINGTON WAY!!!

Company : FRANK COLUCCIO CONSTRUCTION Best Time:
Contact Name: DAVE MCDOWELL Phone: (206)793-8364
Email Address: davem@coluccio.com
Alt. Contact: MIKE MCGINLEY Phone: (206)793-1197
Contact Fax :
Work Being Done For: OWNER / FRANK COLUCCIO
Additional Members:
COVH2001 ELCLT06 KCDPW02 KCDPW03 QLNWA16 SOOSCK01

Email_From: wa@occinc.com
Email_Subject: 2 FULL BUSINESS DAYS 15176665
Email_Sent_Date: 2015-06-17 15:45:58 CDT
Email_MessageID: <20150617204558.61AA11902B3F@or.occinc.com>
Email_host: tickets7.811tickets.com
Email_user: 811.wa.oc
Email_To: 811.wa.oc@tickets.811tickets.com
Email_ContentType: text/plain

Ticket Detail: 15176665



Ticket Position: 47.3496846,-122.1168834

Locates on this ticket:

<u>Utility</u>	<u>Term ID</u>	<u>Status</u>	<u>Detail</u>	<u>Assigned To</u>	<u>Locate Open?</u>
Puget Sd En	PUGG03	Marked	Paint Only	Beresniewicz, Kamil	CLOSED
Puget Sd En Ele	PUGE03	Marked	Paint Only	Beresniewicz, Kamil	CLOSED

Ticket Activity History:

<u>Date/Time</u>	<u>Type</u>	<u>User</u>	<u>Utility</u>	<u>Feet</u>	<u>Minute</u>	<u>Addr.</u>	<u>Description</u>
6/17 03:47 PM CDT	Parsed	-	-	0	0	0	Transmission #: null Feed: WAOC
6/17 03:47 PM CDT	Parsed	-	-	0	0	0	Time Type = Normal
6/17 03:47 PM CDT	Info	System	-	0	0	0	Emergency = false
6/17 03:47 PM CDT	Info	System	-	0	0	0	Meet = false
6/17 03:47 PM CDT	Info	System	-	0	0	0	Area = WA_SEA_EVT_400086.4
6/17 03:47 PM CDT	Assigned	System	Puget Sd En Ele PUGE03	0	0	0	Assigned from (-) to Beresniewicz, Kamil
6/17 03:47 PM CDT	Assigned	System	Puget Sd En Gas PUGG03	0	0	0	Assigned from (-) to Beresniewicz, Kamil
6/18 10:21 AM CDT	Visit / Work	Beresniewicz, Kamil	-	0	0	0	Start: 6/18/15 10:21 AM CDT End: 6/18/15 10:45 AM CDT
6/18 10:45 AM CDT	Note	Beresniewicz, Kamil	-	0	0	0	Project 4" main on opp side of road from work area.
6/18 10:45 AM CDT	Status	Beresniewicz, Kamil	Puget Sd En Ele PUGE03	0	6	0	Marked - Paint Only (Closed)
6/18 10:45 AM CDT	Status	Beresniewicz, Kamil	Puget Sd En Gas PUGG03	0	18	0	Marked - Paint Only (Closed)



Attachments

Attached to	Name	Upload Date	Uploaded by	Created	Position
Ticket 15176665	20150618082232_scr eenshot.jpg	Jun 18, 2015 10:22 AM CDT	Beresniewicz, Kamil		

The screenshot shows a GIS application window titled "Field Application - [Map1]". The interface includes a menu bar (Map, View, Select, Tools, Window, Trace, Redline, Extras), a toolbar with navigation and editing tools, and a main map area displaying a utility network. The map features several roads, including "SE 27 9th Pl", "SE 27 8th Pl", "SE 27 7th Pl", "SE 27 6th Pl", "SE 27 5th Pl", "SE 27 4th Pl", "SE 27 3rd Pl", "SE 27 2nd Pl", "SE 27 1st Pl", "SE 27 0th Pl", "SE 26 9th Pl", "SE 26 8th Pl", "SE 26 7th Pl", "SE 26 6th Pl", "SE 26 5th Pl", "SE 26 4th Pl", "SE 26 3rd Pl", "SE 26 2nd Pl", "SE 26 1st Pl", "SE 25 9th Pl", "SE 25 8th Pl", "SE 25 7th Pl", "SE 25 6th Pl", "SE 25 5th Pl", "SE 25 4th Pl", "SE 25 3rd Pl", "SE 25 2nd Pl", "SE 25 1st Pl", "SE 24 9th Pl", "SE 24 8th Pl", "SE 24 7th Pl", "SE 24 6th Pl", "SE 24 5th Pl", "SE 24 4th Pl", "SE 24 3rd Pl", "SE 24 2nd Pl", "SE 24 1st Pl", "SE 23 9th Pl", "SE 23 8th Pl", "SE 23 7th Pl", "SE 23 6th Pl", "SE 23 5th Pl", "SE 23 4th Pl", "SE 23 3rd Pl", "SE 23 2nd Pl", "SE 23 1st Pl", "SE 22 9th Pl", "SE 22 8th Pl", "SE 22 7th Pl", "SE 22 6th Pl", "SE 22 5th Pl", "SE 22 4th Pl", "SE 22 3rd Pl", "SE 22 2nd Pl", "SE 22 1st Pl", "SE 21 9th Pl", "SE 21 8th Pl", "SE 21 7th Pl", "SE 21 6th Pl", "SE 21 5th Pl", "SE 21 4th Pl", "SE 21 3rd Pl", "SE 21 2nd Pl", "SE 21 1st Pl", "SE 20 9th Pl", "SE 20 8th Pl", "SE 20 7th Pl", "SE 20 6th Pl", "SE 20 5th Pl", "SE 20 4th Pl", "SE 20 3rd Pl", "SE 20 2nd Pl", "SE 20 1st Pl", "SE 19 9th Pl", "SE 19 8th Pl", "SE 19 7th Pl", "SE 19 6th Pl", "SE 19 5th Pl", "SE 19 4th Pl", "SE 19 3rd Pl", "SE 19 2nd Pl", "SE 19 1st Pl", "SE 18 9th Pl", "SE 18 8th Pl", "SE 18 7th Pl", "SE 18 6th Pl", "SE 18 5th Pl", "SE 18 4th Pl", "SE 18 3rd Pl", "SE 18 2nd Pl", "SE 18 1st Pl", "SE 17 9th Pl", "SE 17 8th Pl", "SE 17 7th Pl", "SE 17 6th Pl", "SE 17 5th Pl", "SE 17 4th Pl", "SE 17 3rd Pl", "SE 17 2nd Pl", "SE 17 1st Pl", "SE 16 9th Pl", "SE 16 8th Pl", "SE 16 7th Pl", "SE 16 6th Pl", "SE 16 5th Pl", "SE 16 4th Pl", "SE 16 3rd Pl", "SE 16 2nd Pl", "SE 16 1st Pl", "SE 15 9th Pl", "SE 15 8th Pl", "SE 15 7th Pl", "SE 15 6th Pl", "SE 15 5th Pl", "SE 15 4th Pl", "SE 15 3rd Pl", "SE 15 2nd Pl", "SE 15 1st Pl", "SE 14 9th Pl", "SE 14 8th Pl", "SE 14 7th Pl", "SE 14 6th Pl", "SE 14 5th Pl", "SE 14 4th Pl", "SE 14 3rd Pl", "SE 14 2nd Pl", "SE 14 1st Pl", "SE 13 9th Pl", "SE 13 8th Pl", "SE 13 7th Pl", "SE 13 6th Pl", "SE 13 5th Pl", "SE 13 4th Pl", "SE 13 3rd Pl", "SE 13 2nd Pl", "SE 13 1st Pl", "SE 12 9th Pl", "SE 12 8th Pl", "SE 12 7th Pl", "SE 12 6th Pl", "SE 12 5th Pl", "SE 12 4th Pl", "SE 12 3rd Pl", "SE 12 2nd Pl", "SE 12 1st Pl", "SE 11 9th Pl", "SE 11 8th Pl", "SE 11 7th Pl", "SE 11 6th Pl", "SE 11 5th Pl", "SE 11 4th Pl", "SE 11 3rd Pl", "SE 11 2nd Pl", "SE 11 1st Pl", "SE 10 9th Pl", "SE 10 8th Pl", "SE 10 7th Pl", "SE 10 6th Pl", "SE 10 5th Pl", "SE 10 4th Pl", "SE 10 3rd Pl", "SE 10 2nd Pl", "SE 10 1st Pl", "SE 9 9th Pl", "SE 9 8th Pl", "SE 9 7th Pl", "SE 9 6th Pl", "SE 9 5th Pl", "SE 9 4th Pl", "SE 9 3rd Pl", "SE 9 2nd Pl", "SE 9 1st Pl", "SE 8 9th Pl", "SE 8 8th Pl", "SE 8 7th Pl", "SE 8 6th Pl", "SE 8 5th Pl", "SE 8 4th Pl", "SE 8 3rd Pl", "SE 8 2nd Pl", "SE 8 1st Pl", "SE 7 9th Pl", "SE 7 8th Pl", "SE 7 7th Pl", "SE 7 6th Pl", "SE 7 5th Pl", "SE 7 4th Pl", "SE 7 3rd Pl", "SE 7 2nd Pl", "SE 7 1st Pl", "SE 6 9th Pl", "SE 6 8th Pl", "SE 6 7th Pl", "SE 6 6th Pl", "SE 6 5th Pl", "SE 6 4th Pl", "SE 6 3rd Pl", "SE 6 2nd Pl", "SE 6 1st Pl", "SE 5 9th Pl", "SE 5 8th Pl", "SE 5 7th Pl", "SE 5 6th Pl", "SE 5 5th Pl", "SE 5 4th Pl", "SE 5 3rd Pl", "SE 5 2nd Pl", "SE 5 1st Pl", "SE 4 9th Pl", "SE 4 8th Pl", "SE 4 7th Pl", "SE 4 6th Pl", "SE 4 5th Pl", "SE 4 4th Pl", "SE 4 3rd Pl", "SE 4 2nd Pl", "SE 4 1st Pl", "SE 3 9th Pl", "SE 3 8th Pl", "SE 3 7th Pl", "SE 3 6th Pl", "SE 3 5th Pl", "SE 3 4th Pl", "SE 3 3rd Pl", "SE 3 2nd Pl", "SE 3 1st Pl", "SE 2 9th Pl", "SE 2 8th Pl", "SE 2 7th Pl", "SE 2 6th Pl", "SE 2 5th Pl", "SE 2 4th Pl", "SE 2 3rd Pl", "SE 2 2nd Pl", "SE 2 1st Pl", "SE 1 9th Pl", "SE 1 8th Pl", "SE 1 7th Pl", "SE 1 6th Pl", "SE 1 5th Pl", "SE 1 4th Pl", "SE 1 3rd Pl", "SE 1 2nd Pl", "SE 1 1st Pl".

On the left side, there is a "Customer Address" panel with the following information:

- Customer Address: COVINGTON
- Address: SE WAX RD & COVINGTON WAY COVINGTON, WA
- Where Am I? (Search panel):
 - City Name:
 - Gas Map Grids: S224086, Q227090
 - Electric Map Grids: No electric map grid information available
 - Lot #: No lot # information available
 - Latitude: 47.3504
 - Longitude: -122.1173
 - X,Y: 402987.564, 39768.577
 - Township: 22
 - Range: No range information available
 - Section: S36
 - Nearest Address: 16820 SE WAX RD WA 98042

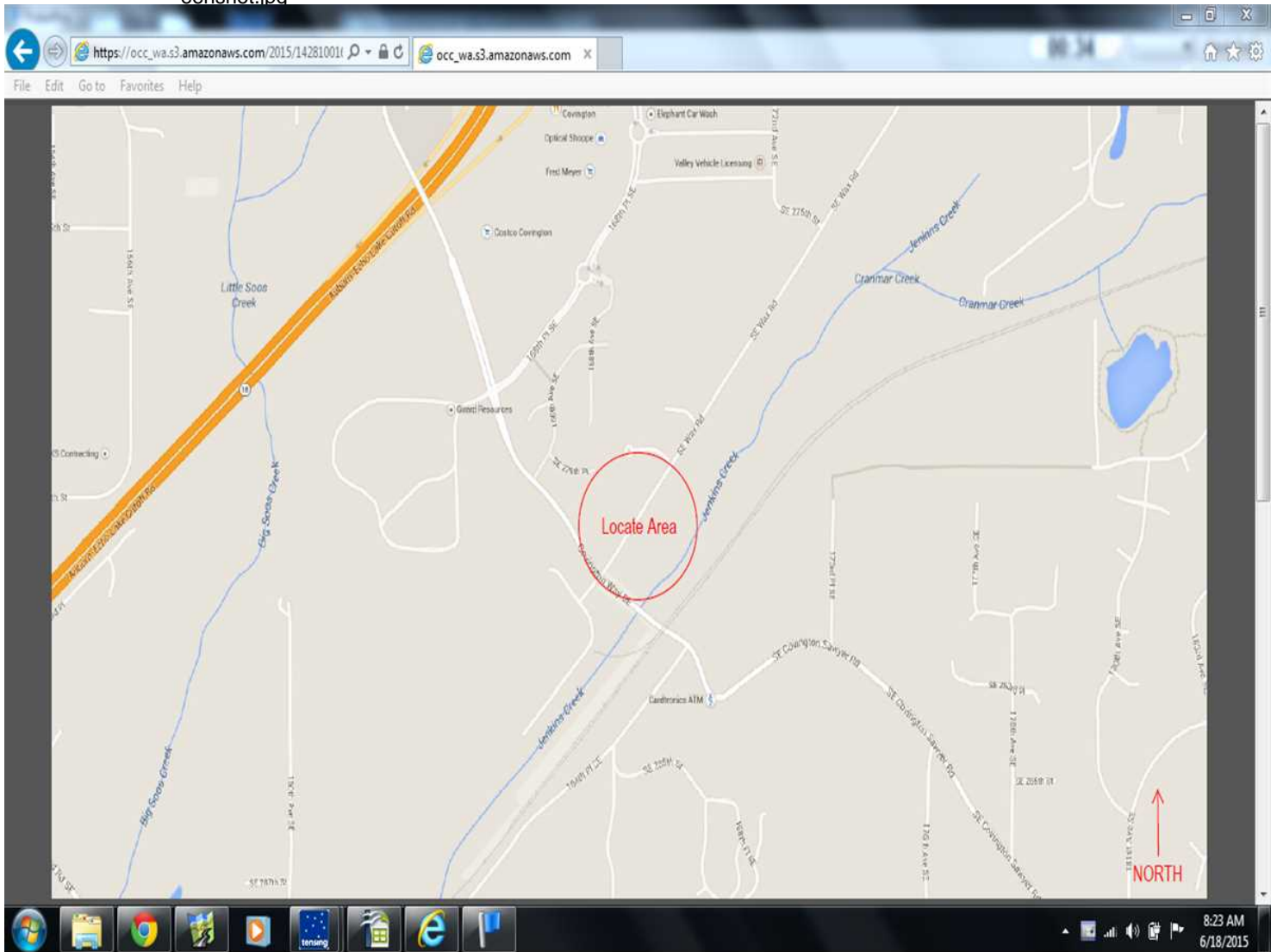
At the bottom of the application window, the status bar displays: Service, Scale: 1:1717, x,y: 403047.395, 39646.246, Lat,Long: 47.3493, -122.1165, Copy, Paste, Where Am I? The Windows taskbar at the very bottom shows the time as 8:22 AM on 6/18/2015.

Property of United States Infrastructure Corporation
Screenshot taken on 6/18/2015 8:22:32 AM

Ticket Detail: 15176665



Attached to	Name	Upload Date	Uploaded by	Created	Position
Ticket 15176665	20150618082301_scr eenshot.jpg	Jun 18, 2015 10:23 AM CDT	Beresniewicz, Kamil		



Property of United States Infrastructure Corporation
Screenshot taken on 6/18/2015 8:23:02 AM

Ticket Detail: 15176665



Attached to	Name	Upload Date	Uploaded by	Created	Position
Ticket 15176665	20150618083140_DS CN4090.jpg	Jun 18, 2015 10:42 AM CDT	Beresniewicz, Kamil	6/18/15 8:31	



Property of United States Infrastructure Corporation
Photo taken on 6/18/2015 8:31:40 AM

Ticket Detail: 15176665



Attached to	Name	Upload Date	Uploaded by	Created	Position
Ticket 15176665	20150618083146_DS CN4091.jpg	Jun 18, 2015 10:42 AM CDT	Beresniewicz, Kamil	6/18/15 8:31	



Property of United States Infrastructure Corporation
Photo taken on 6/18/2015 8:31:46 AM

Ticket Detail: 15176665



Attached to	Name	Upload Date	Uploaded by	Created	Position
Ticket 15176665	20150618083152_DS CN4092.jpg	Jun 18, 2015 10:42 AM CDT	Beresniewicz, Kamil	6/18/15 8:31	



Property of United States Infrastructure Corporation
Photo taken on 6/18/2015 8:31:52 AM

Ticket Detail: 15176665



Attached to	Name	Upload Date	Uploaded by	Created	Position
Ticket 15176665	20150618083204_DS CN4093.jpg	Jun 18, 2015 10:42 AM CDT	Beresniewicz, Kamil	6/18/15 8:32	



Property of United States Infrastructure Corporation
Photo taken on 6/18/2015 8:32:04 AM

Ticket Detail: 15176665



Attached to	Name	Upload Date	Uploaded by	Created	Position
Ticket 15176665	20150618083208_DS CN4094.jpg	Jun 18, 2015 10:42 AM CDT	Beresniewicz, Kamil	6/18/15 8:32	



Property of United States Infrastructure Corporation
Photo taken on 6/18/2015 8:32:08 AM

Ticket Detail: 15176665



Attached to	Name	Upload Date	Uploaded by	Created	Position
Ticket 15176665	20150618083216_DS CN4095.jpg	Jun 18, 2015 10:42 AM CDT	Beresniewicz, Kamil	6/18/15 8:32	



Property of United States Infrastructure Corporation
Photo taken on 6/18/2015 8:32:16 AM

Ticket Detail: 15176665



Attached to	Name	Upload Date	Uploaded by	Created	Position
Ticket 15176665	20150618083630_DS CN4096.jpg	Jun 18, 2015 10:42 AM CDT	Beresniewicz, Kamil	6/18/15 8:36	



Property of United States Infrastructure Corporation
Photo taken on 6/18/2015 8:36:30 AM

Ticket Detail: 15176665



Attached to	Name	Upload Date	Uploaded by	Created	Position
Ticket 15176665	20150618083636_DS CN4097.jpg	Jun 18, 2015 10:43 AM CDT	Beresniewicz, Kamil	6/18/15 8:36	



Property of United States Infrastructure Corporation
Photo taken on 6/18/2015 8:36:36 AM

Ticket Detail: 15176665



Attached to	Name	Upload Date	Uploaded by	Created	Position
Ticket 15176665	20150618083642_DS CN4098.jpg	Jun 18, 2015 10:42 AM CDT	Beresniewicz, Kamil	6/18/15 8:36	



Property of United States Infrastructure Corporation
Photo taken on 6/18/2015 8:36:42 AM

Ticket Detail: 15176665



Attached to	Name	Upload Date	Uploaded by	Created	Position
Ticket 15176665	20150618083648_DS CN4099.jpg	Jun 18, 2015 10:43 AM CDT	Beresniewicz, Kamil	6/18/15 8:36	



Property of United States Infrastructure Corporation
Photo taken on 6/18/2015 8:36:48 AM

Ticket Detail: 15176665



Attached to	Name	Upload Date	Uploaded by	Created	Position
Ticket 15176665	20150618083654_DS CN4100.jpg	Jun 18, 2015 10:42 AM CDT	Beresniewicz, Kamil	6/18/15 8:36	



Property of United States Infrastructure Corporation
Photo taken on 6/18/2015 8:36:54 AM

Ticket Detail: 15176665



Attached to	Name	Upload Date	Uploaded by	Created	Position
Ticket 15176665	20150618083700_DS CN4101.jpg	Jun 18, 2015 10:42 AM CDT	Beresniewicz, Kamil	6/18/15 8:37	



Property of United States Infrastructure Corporation
Photo taken on 6/18/2015 8:37:00 AM

Ticket Detail: 15176665



Attached to	Name	Upload Date	Uploaded by	Created	Position
Ticket 15176665	20150618083822_DS CN4102.jpg	Jun 18, 2015 10:43 AM CDT	Beresniewicz, Kamil	6/18/15 8:38	



Property of United States Infrastructure Corporation
Photo taken on 6/18/2015 8:38:22 AM

Ticket Detail: 15176665



Attached to	Name	Upload Date	Uploaded by	Created	Position
Ticket 15176665	20150618084024_DS CN4103.jpg	Jun 18, 2015 10:43 AM CDT	Beresniewicz, Kamil	6/18/15 8:40	



Property of United States Infrastructure Corporation
Photo taken on 6/18/2015 8:40:24 AM

Ticket Detail: 15176665



Attached to	Name	Upload Date	Uploaded by	Created	Position
Ticket 15176665	20150618084026_DS CN4104.jpg	Jun 18, 2015 10:43 AM CDT	Beresniewicz, Kamil	6/18/15 8:40	



Property of United States Infrastructure Corporation
Photo taken on 6/18/2015 8:40:26 AM

Ticket Detail: 15216818



Ticket No: 15216818 2 FULL BUSINESS DAYS
Send To: PUGE03 Seq No: 186 Map Ref:
Send To: PUGG03 Seq No: 296 Map Ref:

Transmit Date: 7/23/15 Time: 3:34 PM Op: orjudy
Original Call Date: 7/23/15 Time: 1:29 PM Op: webusr
Work to Begin Date: 7/28/15 Time: 12:00 AM

State: WA County: KING Place: COVINGTON
Address: 16815 Street: SE WAX ROAD
Nearest Intersecting Street: COVINGTON WAY SE & SE 278TH PL

Twp: 22N Rng: 5E Sect-Qtr: 36
Twp: Rng: Sect-Qtr:
Ex. Coord NW Lat: 47.3516431Lon: -122.1186268SE Lat: 47.3490771Lon: -122.1141558

Type of Work: EXCAVATION (SEWER MAIN INSTALLATION)
Location of Work: LOCATE ALONG WAX ROAD FROM NORTHEAST SIDE OF INTERSECTION
: OF COVINGTON WAY SE TO SE 278TH PL.
:
: MARK AT LEAST 10FT OFF PAVEMENT EDGE EACH SIDE OF ROAD.
:
: SEE ATTACHED.
: GO TO <http://wa.itic.occinc.com/waatSF22-362-QU2-228> TO OBTAIN ADDITIONAL
: INFORMATION THAT WAS PROVIDED BY THE EXCAVATOR REGARDING THIS LOCATION.

Remarks: REFRESH - NEEDS REMARKING
: DO NOT MARK NEW PAVEMENT ON COVINGTON WAY!!!

Company : FRANK COLUCCIO CONSTRUCTION Best Time:
Contact Name: DAVE MCDOWELL Phone: (206)793-8364
Email Address: davem@coluccio.com
Alt. Contact: MIKE MCGINLEY Phone: (206)793-1197
Contact Fax :
Work Being Done For: OWNER / FRANK COLUCCIO
Additional Members:
CC7760 COVH2001 KCDPW02 KCDPW03 QLNWA16 SOOSCK01

Email_From: wa@occinc.com
Email_Subject: 2 FULL BUSINESS DAYS 15216818
Email_Sent_Date: 2015-07-23 17:34:31 CDT
Email_MessageID: <20150723223431.023DB190290B@or.occinc.com>
Email_host: tickets7.811tickets.com
Email_user: 811.wa.oc
Email_To: 811.wa.oc@tickets.811tickets.com
Email_ContentType: text/plain

Ticket Detail: 15216818



Ticket Position: 47.3503601,-122.1163913

Locates on this ticket:

<u>Utility</u>	<u>Term ID</u>	<u>Status</u>	<u>Detail</u>	<u>Assigned To</u>	<u>Locate Open?</u>
Puget Sd En	PUGG03	Marked	Paint and Flag	Beresniewicz, Kamil	CLOSED
Puget Sd En Ele	PUGE03	Marked	Paint and Flag	Beresniewicz, Kamil	CLOSED

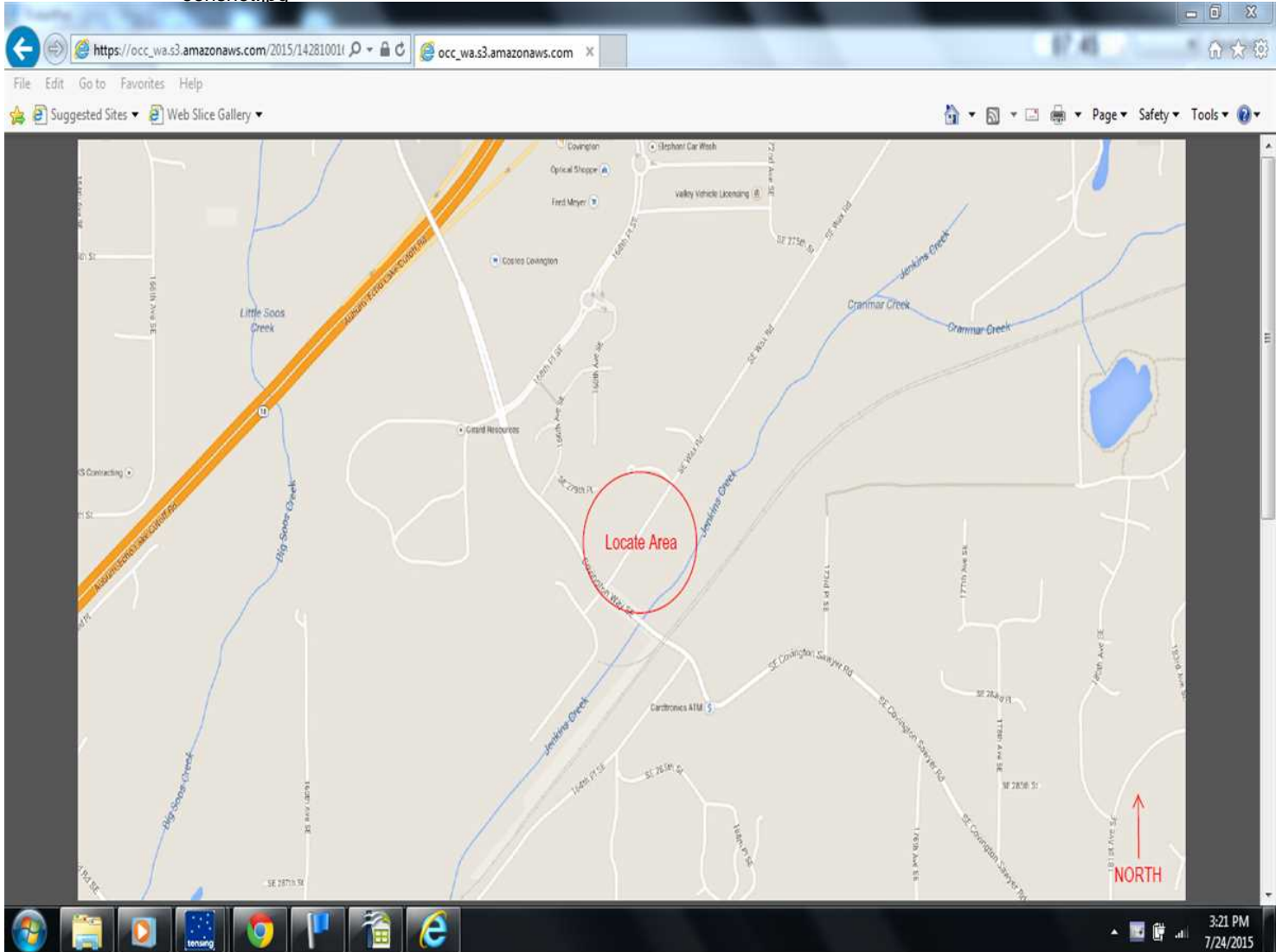
Ticket Activity History:

<u>Date/Time</u>	<u>Type</u>	<u>User</u>	<u>Utility</u>	<u>Feet</u>	<u>Minute</u>	<u>Addr.</u>	<u>Description</u>
7/23 05:35 PM CDT	Parsed	-	-	0	0	0	Transmission #: null Feed: WAOC
7/23 05:35 PM CDT	Parsed	-	-	0	0	0	Time Type = Normal
7/23 05:35 PM CDT	Info	System	-	0	0	0	Emergency = false
7/23 05:35 PM CDT	Info	System	-	0	0	0	Meet = false
7/23 05:35 PM CDT	Info	System	-	0	0	0	Area = WA_SEA_EVT_400086.4
7/23 05:35 PM CDT	Assigned	System	Puget Sd En Ele PUGE03	0	0	0	Assigned from (-) to Beresniewicz, Kamil
7/23 05:35 PM CDT	Assigned	System	Puget Sd En Gas PUGG03	0	0	0	Assigned from (-) to Beresniewicz, Kamil
7/24 05:16 PM CDT	Visit / Work	Beresniewicz, Kamil	-	0	0	0	Start: 7/24/15 5:16 PM CDT End: 7/24/15 5:46 PM CDT
7/24 05:46 PM CDT	Note	Beresniewicz, Kamil	-	0	0	0	Q226090
7/24 05:46 PM CDT	Status	Beresniewicz, Kamil	Puget Sd En Ele PUGE03	0	15	0	Marked - Paint and Flag (Closed)
7/24 05:46 PM CDT	Status	Beresniewicz, Kamil	Puget Sd En Gas PUGG03	0	15	0	Marked - Paint and Flag (Closed)



Attachments

Attached to	Name	Upload Date	Uploaded by	Created	Position
Ticket 15216818	20150724152111_scr eenshot.jpg	Jul 24, 2015 5:20 PM CDT	Beresniewicz, Kamil		



Property of United States Infrastructure Corporation
Screenshot taken on 7/24/2015 3:21:12 PM

Ticket Detail: 15216818



Attached to	Name	Upload Date	Uploaded by	Created	Position
Ticket 15216818	20150724152205_scr eenshot.jpg	Jul 24, 2015 5:21 PM CDT	Beresniewicz, Kamil		

Field Application - [Map1]

Map View Select Tools Window Trace Redline Extras

Customer Address

SE WAX RD

Address

- SE WAX RD & COVINGTON WAY COVINGTON, 16820 SE WAX RD COVINGTON, 98042
- 16845 SE WAX RD COVINGTON, 98042
- 16846 SE WAX RD COVINGTON, 98042
- 16850 SE WAX RD COVINGTON, 98042
- 16855 SE WAX RD COVINGTON, 98042
- 16863 SE WAX RD COVINGTON, 98042
- 16871 SE WAX RD COVINGTON, 98042
- 16877 SE WAX RD COVINGTON, 98042
- 16879 SE WAX RD COVINGTON, 98042
- 17000 BLK SE WAX RD COVINGTON, 98042
- 17006 SE WAX RD COVINGTON, 98042
- 17007 SE WAX RD COVINGTON, 98042
- 17014 SE WAX RD COVINGTON, 98042
- 17015 SE WAX RD COVINGTON, 98042
- 17022 SE WAX RD COVINGTON, 98042
- 17025 SE WAX RD COVINGTON, 98042
- 17032 SE WAX RD COVINGTON, 98042

Meter Scale: 1:1800 x,y: 403115.337, 39683.735 Lat,Long: 47.3497, -122.1156 Copy Paste Where Am I?

3:22 PM 7/24/2015

Property of United States Infrastructure Corporation
Screenshot taken on 7/24/2015 3:22:05 PM

Ticket Detail: 15216818



Attached to	Name	Upload Date	Uploaded by	Created	Position
Ticket 15216818	20150724152806_DS CN7494.jpg	Jul 24, 2015 5:41 PM CDT	Beresniewicz, Kamil	7/24/15 3:28	



Property of United States Infrastructure Corporation
Photo taken on 7/24/2015 3:28:06 PM

Ticket Detail: 15216818



Attached to	Name	Upload Date	Uploaded by	Created	Position
Ticket 15216818	20150724152808_DS CN7495.jpg	Jul 24, 2015 5:41 PM CDT	Beresniewicz, Kamil	7/24/15 3:28	



Property of United States Infrastructure Corporation
Photo taken on 7/24/2015 3:28:08 PM

Ticket Detail: 15216818



Attached to	Name	Upload Date	Uploaded by	Created	Position
Ticket 15216818	20150724153048_DS CN7496.jpg	Jul 24, 2015 5:41 PM CDT	Beresniewicz, Kamil	7/24/15 3:30	



Property of United States Infrastructure Corporation
Photo taken on 7/24/2015 3:30:48 PM

Ticket Detail: 15216818



Attached to	Name	Upload Date	Uploaded by	Created	Position
Ticket 15216818	20150724153052_DS CN7497.jpg	Jul 24, 2015 5:41 PM CDT	Beresniewicz, Kamil	7/24/15 3:30	



Property of United States Infrastructure Corporation
Photo taken on 7/24/2015 3:30:52 PM

Ticket Detail: 15216818



Attached to	Name	Upload Date	Uploaded by	Created	Position
Ticket 15216818	20150724153148_DS CN7498.jpg	Jul 24, 2015 5:41 PM CDT	Beresniewicz, Kamil	7/24/15 3:31	



Property of United States Infrastructure Corporation
Photo taken on 7/24/2015 3:31:48 PM

Ticket Detail: 15216818



Attached to	Name	Upload Date	Uploaded by	Created	Position
Ticket 15216818	20150724153516_DS CN7499.jpg	Jul 24, 2015 5:41 PM CDT	Beresniewicz, Kamil	7/24/15 3:35	



Property of United States Infrastructure Corporation
Photo taken on 7/24/2015 3:35:16 PM

Ticket Detail: 15216818



Attached to	Name	Upload Date	Uploaded by	Created	Position
Ticket 15216818	20150724153520_DS CN7500.jpg	Jul 24, 2015 5:41 PM CDT	Beresniewicz, Kamil	7/24/15 3:35	



Property of United States Infrastructure Corporation
Photo taken on 7/24/2015 3:35:20 PM

Ticket Detail: 15216818



Attached to	Name	Upload Date	Uploaded by	Created	Position
Ticket 15216818	20150724153522_DS CN7501.jpg	Jul 24, 2015 5:41 PM CDT	Beresniewicz, Kamil	7/24/15 3:35	



Property of United States Infrastructure Corporation
Photo taken on 7/24/2015 3:35:22 PM

Ticket Detail: 15216818



Attached to	Name	Upload Date	Uploaded by	Created	Position
Ticket 15216818	20150724153524_DS CN7502.jpg	Jul 24, 2015 5:41 PM CDT	Beresniewicz, Kamil	7/24/15 3:35	



Property of United States Infrastructure Corporation
Photo taken on 7/24/2015 3:35:24 PM

Ticket Detail: 15216818



Attached to	Name	Upload Date	Uploaded by	Created	Position
Ticket 15216818	20150724153528_DS CN7503.jpg	Jul 24, 2015 5:41 PM CDT	Beresniewicz, Kamil	7/24/15 3:35	



Property of United States Infrastructure Corporation
Photo taken on 7/24/2015 3:35:28 PM

Ticket Detail: 15216818



Attached to	Name	Upload Date	Uploaded by	Created	Position
Ticket 15216818	20150724153530_DS CN7504.jpg	Jul 24, 2015 5:41 PM CDT	Beresniewicz, Kamil	7/24/15 3:35	



Property of United States Infrastructure Corporation
Photo taken on 7/24/2015 3:35:30 PM